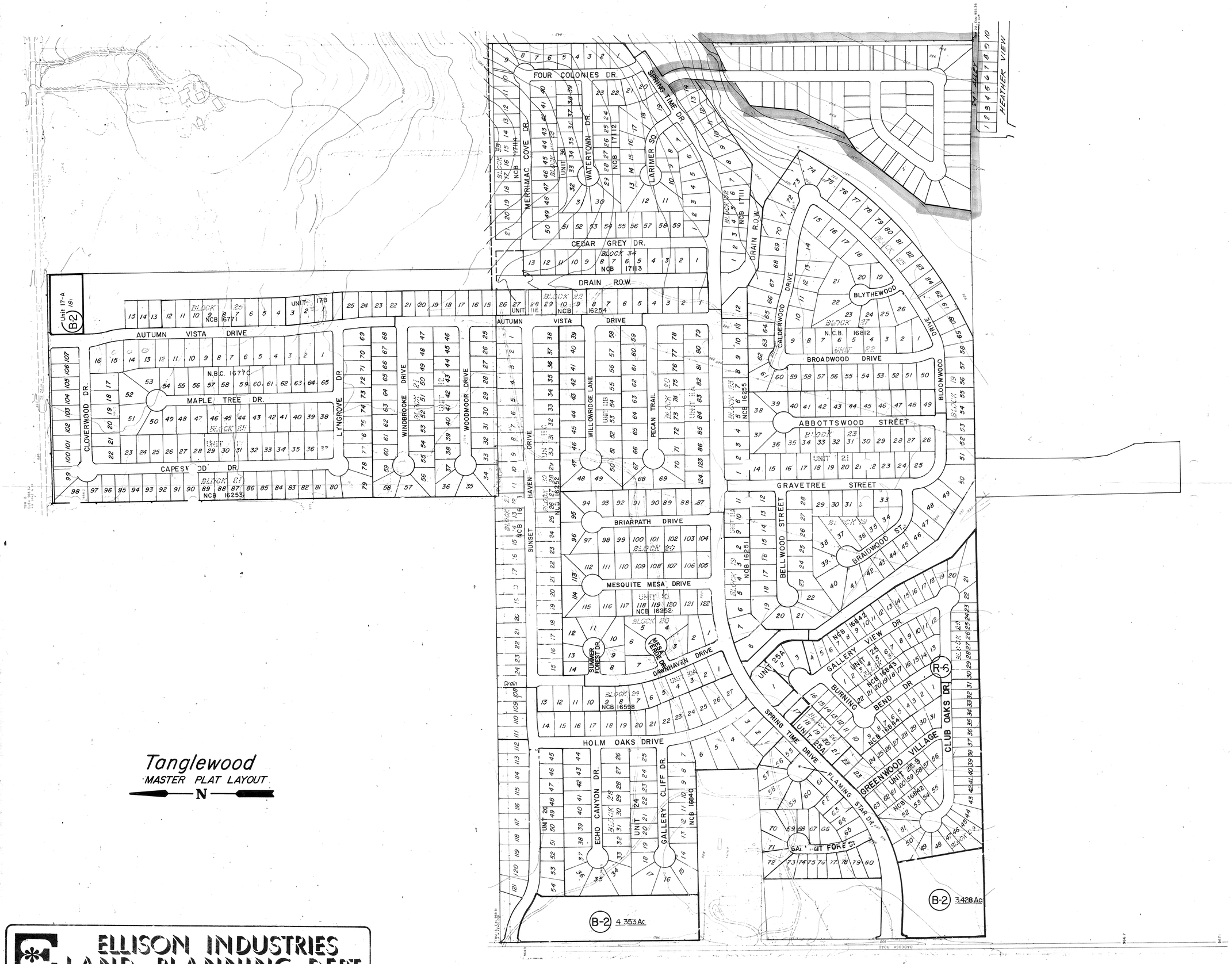

Tanglewood

MASTER PLAT LAYOUT

N

ELLISON INDUSTRIES
LAND PLANNING DEPT.

4800 FREDERICKSBURG RD. AT LOOP 410 ■ P.O. BOX 5250 BEACON HILL STA. ■ SAN ANTONIO, TEXAS 78201 ■ (512) 349-1111

225

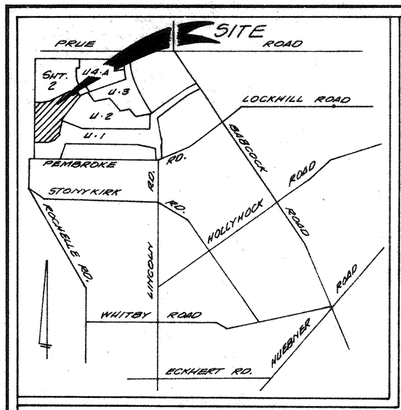

LOCATION MAP

SCALE: 1" = 100'

LEGEND:

INDICATES PROP. CONTOURS — 500

INDICATES EXIST. CONTOURS — 898

NOTE:
THE PLANNING COMMISSION AT ITS MEETING OF DECEMBER 1, 1982 HELD A PUBLIC HEARING ON A PORTION OF LOTS 7,8,10,11,12,13,14,15,16 AND 17, BLOCK O AND A PORTION OF LOTS 3 THRU 14, BLOCK P AND PORTIONS OF LOTS 5,6 AND 7, BLOCK Q OF ALAMO FARMSTEADS AS RECORDED IN VOLUME 980, PAGE 373 OF THE DEED AND PLAT RECORDS OF BEXAR COUNTRY, TEXAS.

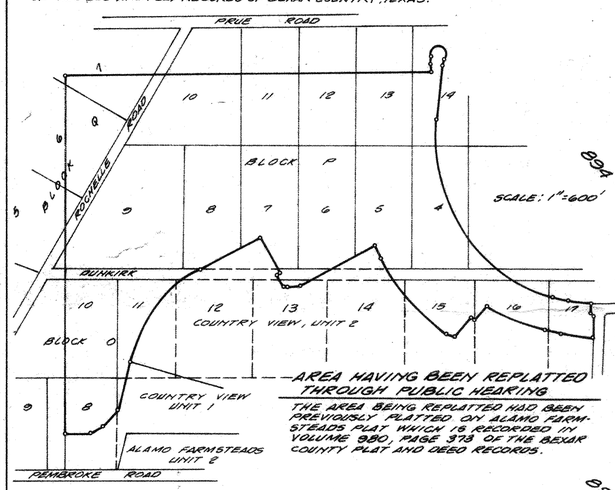

AREA HAVING BEEN REPLATTED THROUGH PUBLIC HEARING

THE AREA BEING REPLATTED HAD BEEN PREVIOUSLY PLATTED ON ALAMO FARMSTEADS PLAT WHICH IS RECORDED IN VOLUME 980, PAGE 373 OF THE BEXAR COUNTY PLAT AND DEED RECORDS.

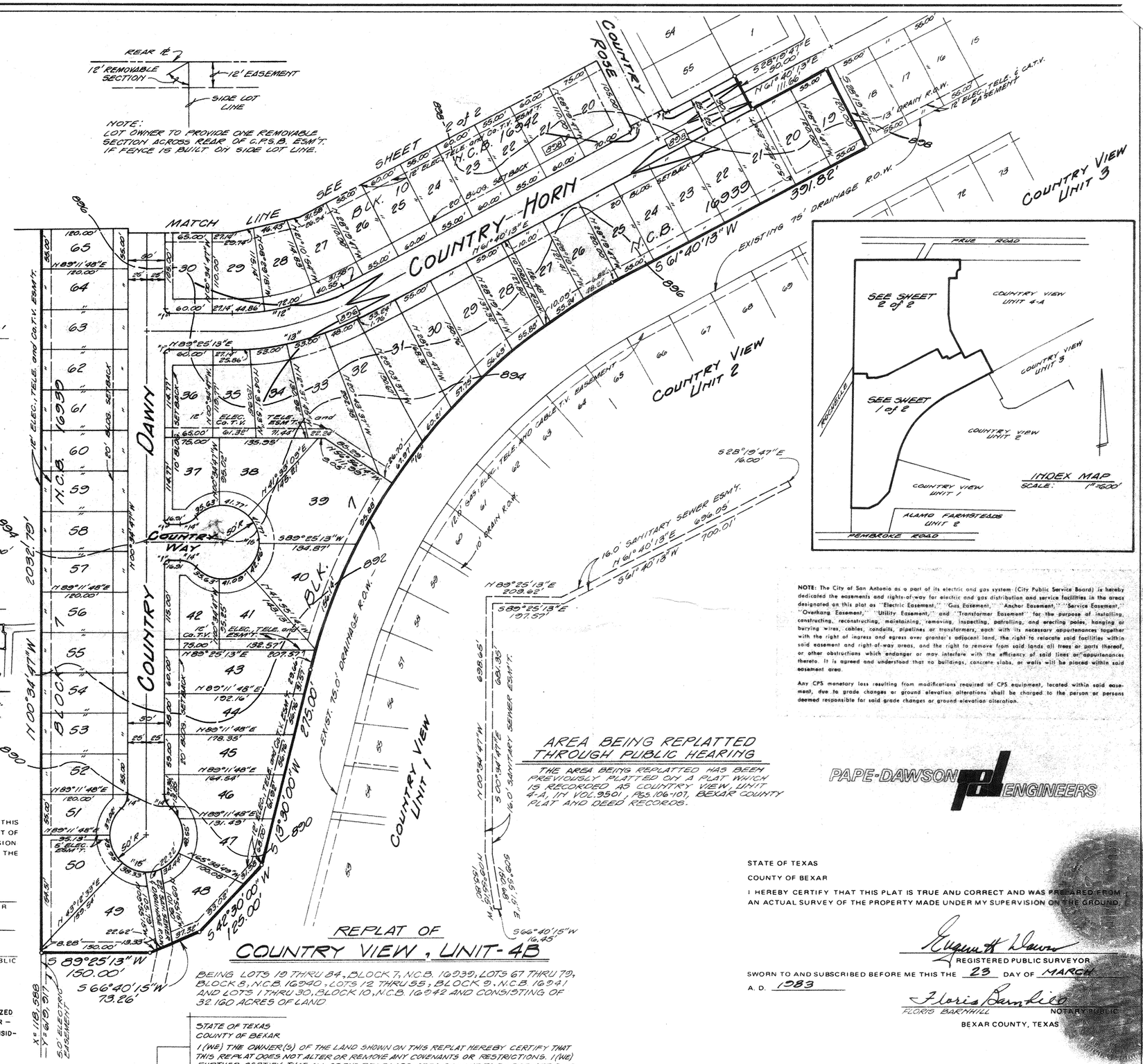

NOTE: The City of San Antonio as a part of its electric and gas system (City Public Service Board) is hereby dedicated the easements and rights-of-way for electric and gas distribution and service facilities in the areas designated on this plat as "Electric Easement," "Gas Easement," "Anchor Easement," "Service Easement," "Overhang Easement," "Utility Easement," and "Transformer Easement" for the purpose of installing, constructing, reconstructing, maintaining, removing, inspecting, patrolling, and erecting poles, hanging or burying wires, cables, conduits, pipelines or transformers, each with its necessary appurtenances together with the right of ingress and egress over grantor's adjacent land, the right to relocate said facilities within said easement and right-of-way areas, and the right to remove from said lands all trees or parts thereof, or other obstructions which endanger or may interfere with the efficiency of said lines or appurtenances thereto. It is agreed and understood that no buildings, concrete slabs, or walls will be placed within said easement area.

Any CPS monetary loss resulting from modifications required of CPS equipment, located within said easement, due to grade changes or ground elevation alterations shall be charged to the person or persons deemed responsible for said grade changes or ground elevation alteration.

AREA BEING REPLATTED THROUGH PUBLIC HEARING

THE AREA BEING REPLATTED HAS BEEN PREVIOUSLY PLATTED ON A PLAT WHICH IS RECORDED AS COUNTRY VIEW, UNIT 4-A, IN VOL. 9501, PGS. 106-107, BEXAR COUNTY PLAT AND DEED RECORDS.

PAPE-DAWSON ENGINEERS

REPLAT OF COUNTRY VIEW, UNIT-4B

BEING LOTS 19 THRU 84, BLOCK 7, N.C.B. 16939; LOTS 67 THRU 79, BLOCK 8, N.C.B. 16940; LOTS 12 THRU 55; BLOCK 9, N.C.B. 16941 AND LOTS 1 THRU 30, BLOCK 10, N.C.B. 16942 AND CONSISTING OF 32.160 ACRES OF LAND

STATE OF TEXAS
COUNTY OF BEXAR

I HEREBY CERTIFY THAT PROPER ENGINEERING CONSIDERATION HAS BEEN GIVEN THIS PLAT TO THE MATTERS OF STREETS, LOTS AND DRAINAGE LAYOUT, AND TO THE BEST OF MY KNOWLEDGE THIS PLAT CONFORMS TO ALL REQUIREMENTS OF THE SUBDIVISION ORDINANCE, EXCEPT FOR THOSE VARIANCES THAT MAY HAVE BEEN GRANTED BY THE PLANNING COMMISSION OF THE CITY

Eugene H. Dawson
REGISTERED PROFESSIONAL ENGINEER

SWORN TO AND SUBSCRIBED BEFORE ME THIS THE 23 DAY OF MARCH A.D., 19 83.

Floris Barnhill
FLORIS BARNHILL NOTARY PUBLIC
BEXAR COUNTY, TEXAS

STATE OF TEXAS
COUNTY OF BEXAR

THE OWNER OF THE LAND SHOWN ON THIS PLAT IN PERSON OR THROUGH A DULY AUTHORIZED AGENT, DEDICATES TO THE USE OF THE PUBLIC FOREVER ALL STREETS, ALLEYS, PARKS, WATER COURSES, DRAINS, EASEMENTS AND PUBLIC PLACES THEREON SHOWN FOR THE PURPOSE AND CONSIDERATION THEREIN EXPRESSED.

OWNER

DULY AUTHORIZED AGENT

STATE TEXAS
COUNTY OF BEXAR

BEFORE ME, THE UNDERSIGNED AUTHORITY ON THIS DAY PERSONALLY APPEARED DOUG CROSS, KNOWN TO ME TO BE THE PERSON WHOSE NAME IS SUBSCRIBED TO THE FOREGOING INSTRUMENT, AND ACKNOWLEDGED TO ME THAT HE EXECUTED THE SAME FOR THE PURPOSES AND CONSIDERATIONS THEREIN EXPRESSED AND IN THE CAPACITY THEREIN STATED.

GIVEN UNDER MY HAND AND SEAL OF OFFICE THIS 23 DAY OF MARCH A.D. 1983

Floris Barnhill
FLORIS BARNHILL NOTARY PUBLIC
BEXAR COUNTY, TEXAS

STATE OF TEXAS
COUNTY OF BEXAR

I (WE) THE OWNER(S) OF THE LAND SHOWN ON THIS REPLAT HEREBY CERTIFY THAT THIS REPLAT DOES NOT ALTER OR REMOVE ANY COVENANTS OR RESTRICTIONS. I (WE) FURTHER CERTIFY THAT ALL OF THE PROPOSED AREA SOUGHT TO BE REPLATTED OR RESUBDIVIDED WAS DESIGNATED OR RESERVED FOR USAGE OTHER THAT FOR SINGLE OR DUPLEX FAMILY RESIDENTIAL USAGE BY NOTATION ON THE LAST LEGALLY RECORDED PLAT OR IN THE LEGALLY RECORDED RESTRICTIONS APPLICABLE TO SUCH PLAT.

STATE OF TEXAS
COUNTY OF BEXAR

I, THE OWNER OF THE LAND SHOWN ON THIS REPLAT HEREBY CERTIFY THAT THIS REPLAT DOES NOT ALTER, AMEND OR REMOVE ANY COVENANTS OR RESTRICTIONS.

THIS PLAT OF COUNTRY VIEW, UNIT 4-B HAS BEEN SUBMITTED TO AND CONSIDERED BY THE PLANNING COMMISSION OF THE CITY OF SAN ANTONIO, TEXAS AND IS HEREBY APPROVED BY SUCH COMMISSION.

DATED THIS _____ DAY OF _____ A. D. 19 _____

BY: _____
CHAIRMAN

BY: _____
SECRETARY

STATE OF TEXAS
COUNTY OF BEXAR

I HEREBY CERTIFY THAT THIS PLAT IS TRUE AND CORRECT AND WAS PREPARED FROM AN ACTUAL SURVEY OF THE PROPERTY MADE UNDER MY SUPERVISION ON THE GROUND.

Eugene H. Dawson
REGISTERED PUBLIC SURVEYOR

SWORN TO AND SUBSCRIBED BEFORE ME THIS THE 23 DAY OF MARCH A. D. 1983

Floris Barnhill
FLORIS BARNHILL NOTARY PUBLIC
BEXAR COUNTY, TEXAS

STATE OF TEXAS
COUNTY OF BEXAR

COUNTY CLERK OF SAID COUNTY, DO HEREBY CERTIFY THAT THIS PLAT WAS FILED FOR RECORD IN MY OFFICE, ON THE _____ DAY OF _____ A. D. _____ AT _____ M. AND DULY RECORDED THE _____ DAY OF _____ A. D. _____ AT _____ M. IN THE RECORDS OF _____ OF SAID COUNTY, IN BOOK VOLUME _____ ON PAGE _____

IN TESTIMONY WHEREOF, WITNESS MY HAND AND OFFICIAL SEAL OF OFFICE, THIS _____ DAY OF _____, A. D. _____.

COUNTY CLERK, BEXAR COUNTY, TEXAS

BY: _____, DEPUTY

#2

SHEET 1 of 2

ROB

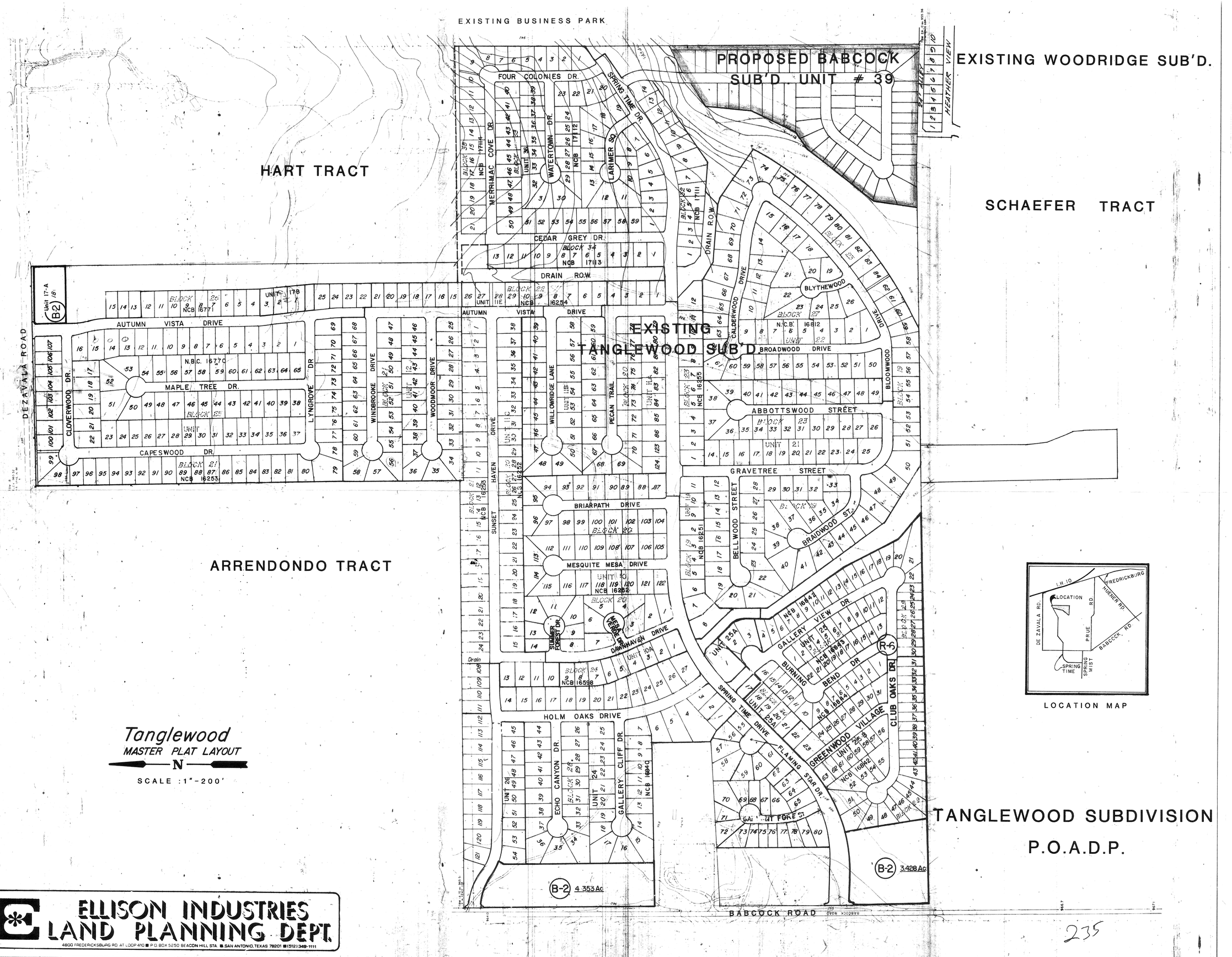

TANGLEWOOD SUBDIVISION

P.O.A.D.P.

ELLISON INDUSTRIES
LAND PLANNING DEPT.
4800 FREDERICKSBURG RD. AT LOOP 410 ■ P.O. BOX 5250 BEACON HILL STA. ■ SAN ANTONIO, TEXAS 78201 ■ (512) 349-1111

235

INFORMATION SHEET FOR
PRELIMINARY OVERALL AREA DEVELOPMENT PLAN
(P.O.A.D.P.)

FILE NO. 86-12-62-46
(To be assigned by the Planning Dept.

Sanglewood POADP
P.O.A.D.P. NAME

Ray Ellison Homes
NAME OF DEVELOPER/SUBDIVIDER

4800 Fredricksburg Rd.
ADDRESS

309-1111
PHONE NO.

NAME OF CONSULTANT

ADDRESS

PHONE NO.

GENERAL LOCATION OF SITE _____

EXISTING ZONING (If Applicable) _____

PROPOSED WATER SERVICE

( ) City Water Board
( ) Other District _____ Name
( ) Water Wells

PROPOSED LAND USE

( ) Single Family
( ) Duplex
( ) Multi-Family
( ) Business
( ) Industrial

PROPOSED SEWER SERVICE

( ) City of San Antonio
( ) Other System _____ Name
( ) Septic Tank(s)

DATE FILED May 29, 1986

REVISIONS FILED: _____
(if applicable)

DUE DATE OF RESPONSE _____
(Within 20 working days of receipt)

DATE OF RESPONSE _____
(Within 15 working days of receipt)

_____
(Date of expiration of plan, if no plats are received within 18 months of the plan filing)

REVIEWED BY STAFF ON _____

COMMENTS: _____

NEEDED INFORMATION:

INFORMATION REQUESTED: The POADP as an overview of the developer's projected land use shall include, at least the following information:

_____ (a) Perimeter property lines;
_____ (b) Name of the plan and the subdivisions;
_____ (c) Scale of map;
_____ (d) Proposed land uses by location, type, and acreage;
_____ (e) Existing and proposed circulation system of collector, arterial, and local type "B" streets (clearly identified) and their relationship to any adjacent major thoroughfares; and any proposed alternative pedestrian circulation system;
_____ (f) Contour lines at intervals no greater than ten feet;
_____ (g) Ownership from title and/or city or county records and, if known, proposed development for adjacent land;
_____ (h) Existing adjacent or perimeter streets (including right-of-way widths), intersections and developments;
_____ (i) One hundred (100) year flood plain limits as identified from the most current Flood Insurance Rate Maps published by the Federal Emergency Management Agency for the City of San Antonio and/or Bexar County;
_____ (j) Location map indicating the location and distance of the POADP in relation to adjacent streets and at least two (2) major thoroughfares;
_____ (k) Name and address of developer.

DISTRIBUTION: TRAFFIC _____ TRANSPORTATION STUDY OFFICE _____

COMMENTS: _____

Ray

CITY OF SAN ANTONIO

P. O. BOX 9066
SAN ANTONIO, TEXAS 78285

June 20, 1986

Herbert Quiroga
Ray Ellison Industries
4800 Fredricksburg Rd.
San Antonio, Texas 78201

RE: Tanglewood POADP
File #86-12-62-46

Dear Mr. Quiroga:

This is to inform you that the POADP committee has reviewed and accepted your plan of Tanglewood.

Please note that this action by the committee does not establish any commitment for the provision of utilities, services or zoning of any type now or in the future by the City of San Antonio. Additionally, this action does not confer any vested rights to plat under the existing Subdivision Regulations. Any platting will have to comply with the Subdivision Regulations in force at the time of platting.

If you have any questions, please contact Roy Ramos at 299-7896.

Sincerely,

MCONeal

Michael C. O'Neal
Planning Administrator
Dept. of Planning

MCO/RR/sm
Encl.

RAY ELLISON HOMES ■ RAY ELLISON DEVELOPMENTS ■ RICHMOND LUMBER CO. ■ LACKLAND CITY WATER CO.

ELLISON INDUSTRIES

4800 FREDERICKSBURG RD. AT LOOP 410 ■ P.O. BOX 5250 BEACON HILL STA. ■ SAN ANTONIO, TEXAS 78201 ■ (512) 349-1111

RECEIVED
1988 APR 20 AM 9:25
DEPT. OF PLANNING
CURRENT PLANNING
DIVISION

April 11, 1988

Mr. Roy Ramos
City of San Antonio
Planning Dept.
P. O. Box 9066
San Antonio, Texas 78285

Dear Mr. Ramos:

In response to our telephone conversation and your request, the active subdivisions, with accepted and completed P.O.A.O.P.'s are as follows:

		File #
31	Braun Road	86-09-61-48
8	Bandera & Guilbeau	85-11-64-42
5	Classen Road	83-18-63-68
5	Greenway	85-19-53-68
5	Heritage N. W.	83-10-58-22
4	Heritage Park	83-09-57-82
9	Miller's Point (Camelot)	83-21-61-02
3	Parkwood-HUNTER'S CHASE	85-11-62-02
2	Seven Oaks (Eden)	83-63-20
3	Sky Harbour	83-12-54-24
62	Sunrise	83-20-59-02
35	Tangelwood (Babcock Place)	86-12-62-46
3	Timber Ridge	86-11-59-04
0	Ventura	86-21-60-26
3	Ventura S. of 78	85-21-59-26
75	Village West	275
2	Vista	83-19-64-62

We request that the above subdivisions be kept in your active files. An update will be submitted if, in the future, there is a revision in the development of a subdivision.

Thank you for your cooperation, I remain,

Respectfully,

RAY ELLISON INDUSTRIES, INC.

OSCAR V. DOMINGUEZ
LAND PLANNER

OD/yk