RECEIVED
03 APR 17 PM 2:39
LAND DEVELOPMENT SERVICES DIVISION
CITY OF SAN ANTONIO DEPT. OF PLANNING OFFICE OF DIRECTOR
03 APR 18 AM 8:23

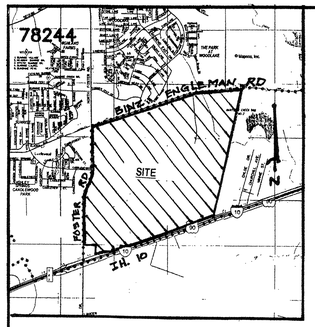

LOCATION MAP

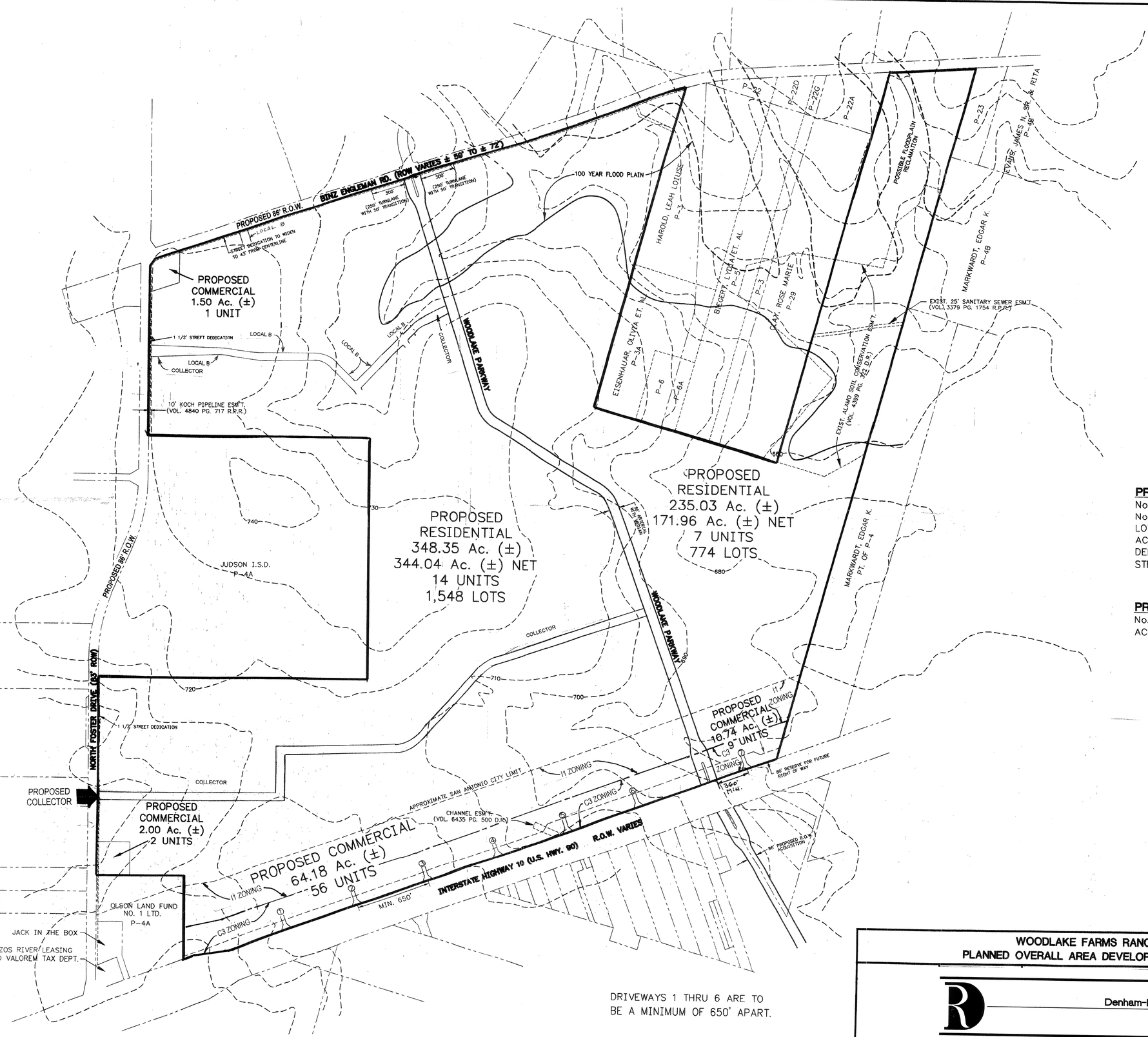

PROPOSED RESIDENTIAL
No. OF UNITS: 21 UNITS
No. OF LOTS: 2,324 LOTS
LOT SIZE: 80' x 120'
ACREAGE: 516.43 AC.
DENSITY: 4.50 DU/AC.
STREET R.O.W.: 50'

PROPOSED COMMERCIAL
No. OF UNITS: 68 UNITS
ACREAGE: 78.54 AC.

PLAN HAS BEEN ACCEPTED
COSA
03.19.04 #751-A
(date)
If no plats are filed, date
On 09.18.2005
1st plat filed on

WOODLAKE FARMS RANCH
PLANNED OVERALL AREA DEVELOPMENT PLAN

Denham-Ramones Engineering and Associates, Inc.
12961 Park Central, Suite 1390
San Antonio, Tx. 78216
(210) 495-3100 Office
(210) 495-3122 Fax

S:\Aveal Properties\Woodlake Farms\Objects.dwg, 5/23/2002 1:16:52 PM, kergas

CITY OF SAN ANTONIO
DEPT. OF PLANNING
OFFICE OF DIRECTOR
04 MAR -9 AM 10:06

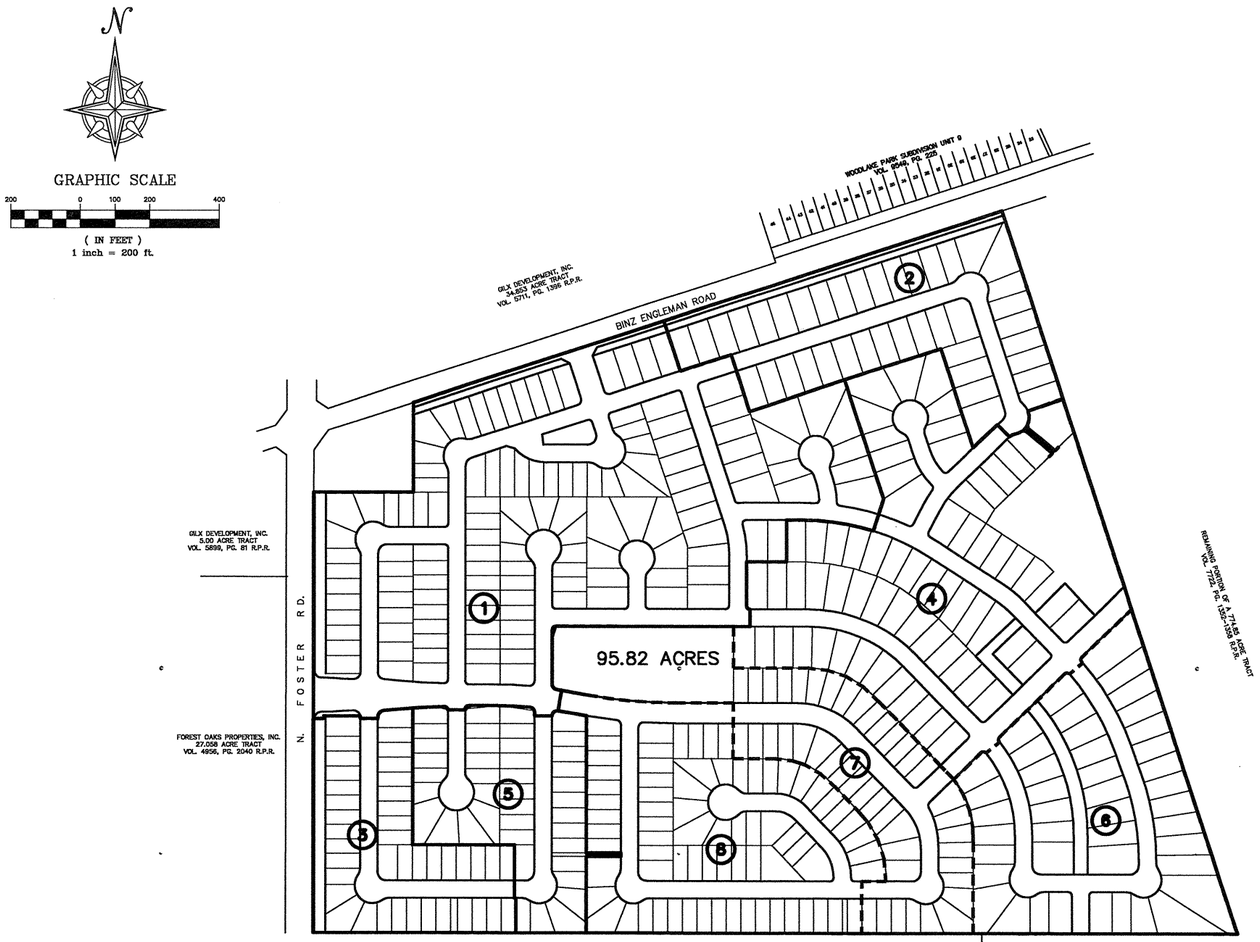

NOTE: PLAN WITHIN UNITS 4,6 AND 7 MAY VARY DUE TO DRAINAGE

Supplement

Denham-Ramonse Engineering
and Associates, Inc.
13424 West Avenue
San Antonio, Tx. 78216
(210) 492-3100 Office
(210) 492-3122 Fax

MASTER PLAN (SUBJECT TO CHANGE) for WINDFIELD SUBDIVISION

JOB # 030027.00
DWG FILE:
DATE: 3/08/04
DESIGN: P.W.D.
DRAWN: J.M.M.
CHECKED:
SHEET 1 OF 1

751A