PLAN ID NUMBER: 791

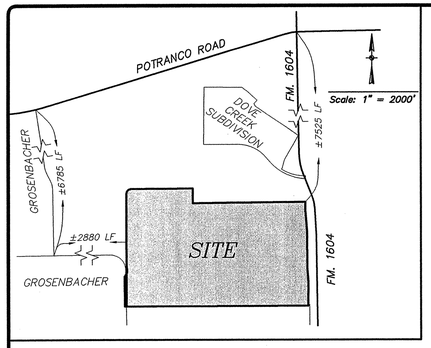

LOCATION MAP

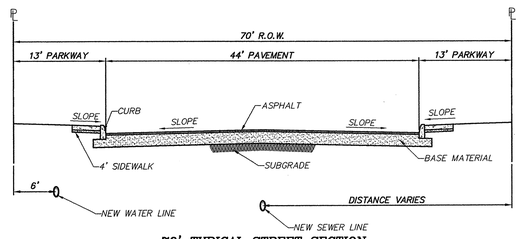

70' TYPICAL STREET SECTION
SCALE: HORZ. 1"= 10'
VERT. 1"= 5'

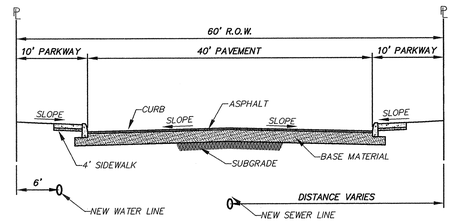

60' TYPICAL STREET SECTION
SCALE: HORZ. 1"= 10'
VERT. 1"= 5'

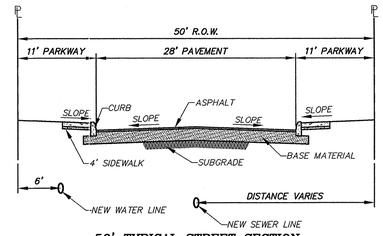

50' TYPICAL STREET SECTION
SCALE: HORZ. 1"= 10'
VERT. 1"= 5'

GRAPHIC SCALE
0 150 300 600
(IN FEET)
1 inch = 300 ft.

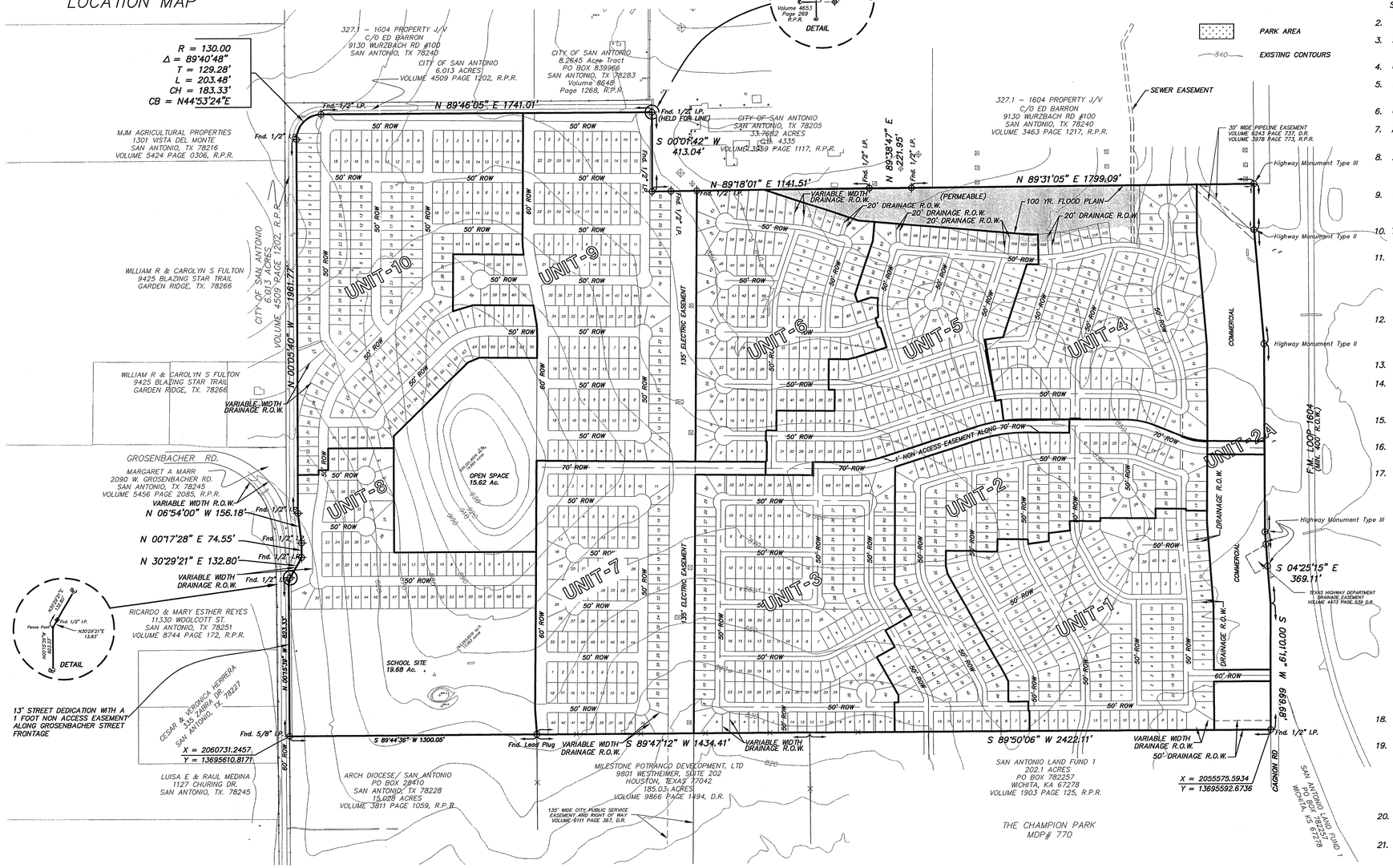

LEGEND

PARK AREA

940 EXISTING CONTOURS

NOTES:

1. THE BEARINGS AND COORDINATES SHOWN ARE BASED ON THE TEXAS STATE PLANE COORDINATE SYSTEM, SOUTH CENTRAL ZONE, NAD83
2. WATER SERVICE TO BE PROVIDED BY BEXARMET WATER DISTRICT.
3. SANITARY SEWER SERVICE WITH OSA SEWER SERVICE CONTRACT THROUGH RESOLUTIONS NO. 03–038 AND 03–039.
4. GAS AND ELECTRIC SERVICES TO BE PROVIDED BY CITY PUBLIC SERVICE.
5. TELEPHONE SERVICE TO BE PROVIDED BY SOUTHWESTERN BELL TELEPHONE COMPANY.
6. CABLE T.V. TO BE PROVIDED BY TIME WARNER CABLE.
7. ALL STREETS AND DRAINS WITHIN THE DEVELOPMENT WILL BE DEDICATED TO THE PUBLIC.
8. ALL STREETS ARE LOCAL TYPE "A" EXCEPT A COLLECTOR STREET BETWEEN LOOP F.M. 1604 AND 700' WEST OF 135' ELECTRIC EASEMENT AND A LOCAL TYPE "B" STREET BETWEEN THE RESIDENTIAL DEVELOPMENT AND CAGNON ROAD.
9. THE DEVELOPER WILL DEDICATE OPEN SPACE AS AGREED WITH THE HISTORIC PRESERVATION OFFICE AND IT MEETS THE REQUIREMENTS OF SECTION 35–503 OF THE CITY OF SAN ANTONIO UNIFIED DEVELOPMENT CODE (2001).
10. THIS DEVELOPMENT WILL INCLUDE SIDEWALKS ALONG THE STREET RIGHT–OF–WAYS.
11. THE FLOODPLAIN LIMITS ON THIS MASTER DEVELOPMENT PLAN ARE ESTIMATED AND SUBJECT TO CHANGE. APPROVAL OF SUBDIVISION PLATS ASSOCIATED WITH THIS MASTER DEVELOPMENT PLAN ARE SUBJECT TO THE REVIEW AND APPROVAL OF A STORMWATER MANAGEMENT PLAN IN ACCORDANCE WITH APPENDIX B, SECTION 35–B119 OF THE CITY OF SAN ANTONIO UNIFIED DEVELOPMENT CODE.
12. THE DEVELOPER WILL REQUEST TO PARTICIPATE IN THE REQUIRED STORM WATER MANAGEMENT PROGRAM AND WILL PAY A FEE IN LIEU OF ON–SITE DETENTION. THERE ARE NO HABITABLE STRUCTURES WITHIN 2,000 LF DOWNSTREAM OF ANY LOW TO WHICH THIS PROPERTY DISCHARGES.
13. ALL ACREAGE SUBJECT TO CHANGE WITHOUT NOTICE.
14. THE LOCAL TYPE "A" STREETS ARE SHOWN FOR INFORMATION PURPOSES ONLY AND ARE SUBJECT TO CHANGE AT THE TIME OF PLATTING. AS LONG AS CHANGE DOES NOT AFFECT THE CONNECTIVITY RATIO AS APPROVED. (UDC SECTION 35–506(E)(1))
15. LOT LAYOUT IS FOR INFORMATIONAL PURPOSES ONLY. UNIT LAYOUTS WILL BE FINALIZED WITH PLAT SUBMITTAL.
16. THERE IS NO ALTERNATIVE PEDESTRIAN CIRCULATION SYSTEM PROPOSED. SIDEWALKS WILL BE INSTALLED WITH THE TYPICAL STREET SECTION INDICATED.
17. LAND USES –

Flood Plain	=	8.66 Acres
CPS Easement	=	8.61 Acres
Commercial	=	18.86 Acres
Open Space	=	15.62 Acres
School Site	=	19.68 Acres
Single Family Residential	=	279.82 Acres
Total Area	=	351.25 Acres
Unit 1	=	160 Lots
Unit 2A	=	0 Lots
Unit 2	=	160 Lots
Unit 3	=	188 Lots
Unit 4	=	126 Lots
Unit 5	=	128 Lots
Unit 6	=	125 Lots
Unit 7	=	113 Lots
Unit 8	=	71 Lots
Unit 9	=	168 Lots
Unit 10	=	223 Lots
Total No. of Lots	=	1462 LOTS – 50'x110'
Density	=	5.22 Lots/Acre

18. THE CHAMPIONS PARK MDP SHOWS TWO CONNECTIONS TO THIS PROPERTY. WE WILL KEEP ONE CONNECTION IN UNIT 1 AND ADD ONE CONNECTION IN UNIT 3.
19. TXDOT IS WORKING ON LOOP 1604; THE TXDOT PLAN IS TO BUILD THE NORTHBOUND FRONTAGE ROAD NOW TO BE USED AS THE NORTHBOUND MAIN LANE AND THE NORTHBOUND MAIN LANES THAT WILL BE USED AS THE SOUTHBOUND MAIN LANES. IT IS UNKNOWN AS TO WHEN ALL IMPROVEMENTS FOR 1604 WILL BE COMPLETED, INCLUDING THE SOUTHBOUND FRONTAGE ROAD AND MAIN LANES. TXDOT AT THIS TIME IS PROVIDING ONLY TWO CROSSINGS, ONE AT 1604 AND MARBACH, ANOTHER AT POTRANCO ROAD.
20. THERE IS A 1 FT. NON ACCESS EASEMENT ALONG 70 FT. R.O.W. BETWEEN LOOP F.M. 1604 AND 700 FT. WEST OF 135" ELECTRIC EASEMENT.
21. A LOCAL "B" STREET (NO HOUSES FRONTING) FROM THE 44' PAVEMENT WIDTH ROADWAY TO THE NORTH IS SHOWN ON THIS MASTER DEVELOPMENT PLAN SINCE DEVELOPMENT SERVICES OBTAINED APPROVAL FROM CITY PUBLIC SERVICE TO CROSS THEIR 60 FOOT RIGHT–OF–WAY.

PLAN HAS BEEN ACCEPTED BY
COSA Robert Soto
12/15/04 (date) 791-A (number)
If no plats are filed, plan will expire
On 6/16/2006
1st plat filed on

Owner / Developer: Milestone Potranco Development, Ltd.
Attn. Chesley I. Swann
P.O. Box 6862
San Antonio, Texas 78209

Engineer: Overby Descamps Engineers, Inc.
11815 Warfield
San Antonio, Texas 78216

This Master Development Plan is hereby approved by the City of San Antonio Director of Planning Department.

EMIL R. Moncivais, AICP,AIA — DATE

STATE OF TEXAS
RAYMOND TARIN, JR.
87060
LICENSED PROFESSIONAL ENGINEER
12/13/04

REVISIONS

CITY OF SAN ANTONIO DEPT. OF PLANNING OFFICE OF DIRECTOR
'04 DEC 15 AM 9:35

11815 WARFIELD
SAN ANTONIO, TX 78216
Tel: (210) 828–3520
Fax: (210) 828–3593
oe@overbydescamps.com
OVERBY DESCAMPS ENGINEERS
CIVIL ▪ ENVIRONMENTAL ▪ SURVEYING

SEALE 351.25 ACRE TRACT MASTER DEVELOPMENT PLAN

PROJECT NO. 0445.00
DATE 07/30/04
DRAWN BS CHECKED ED
SHEET 1 OF 1

Date: Dec 13, 2004, 9:40am
File: M:\Land Projects R2\0445.00\dwg\445.00MDP_new_6.dwg

791A