165

SITE ON
WHITBY ROAD

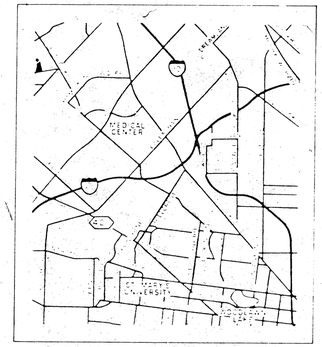

Site Vicinity Plan

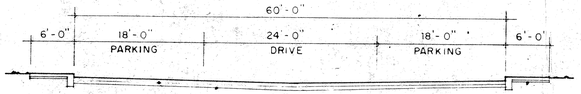

1 1/2" ASPHALT ON 6" BASE ON 6" SUBGRADE

CONCRETE SIDEWALK ON SAND CUSHION

Section thru Drive & Parking

Tabulations

LAND AREA : 3.06 ACRES

NO OF UNITS	TYPE	AREA (RENTABLE / UNIT)
47	C	894
17	D	1126
64 TOTAL		61,160 SF RENTABLE AREA

MAIL ROOM / LAUNDRY / STORAGE 600 SF
PARKING : 130 SPACES
DRIVES & PARKING : 0.68 ACRES
GROSS BUILDING AREA : 61,952 SF

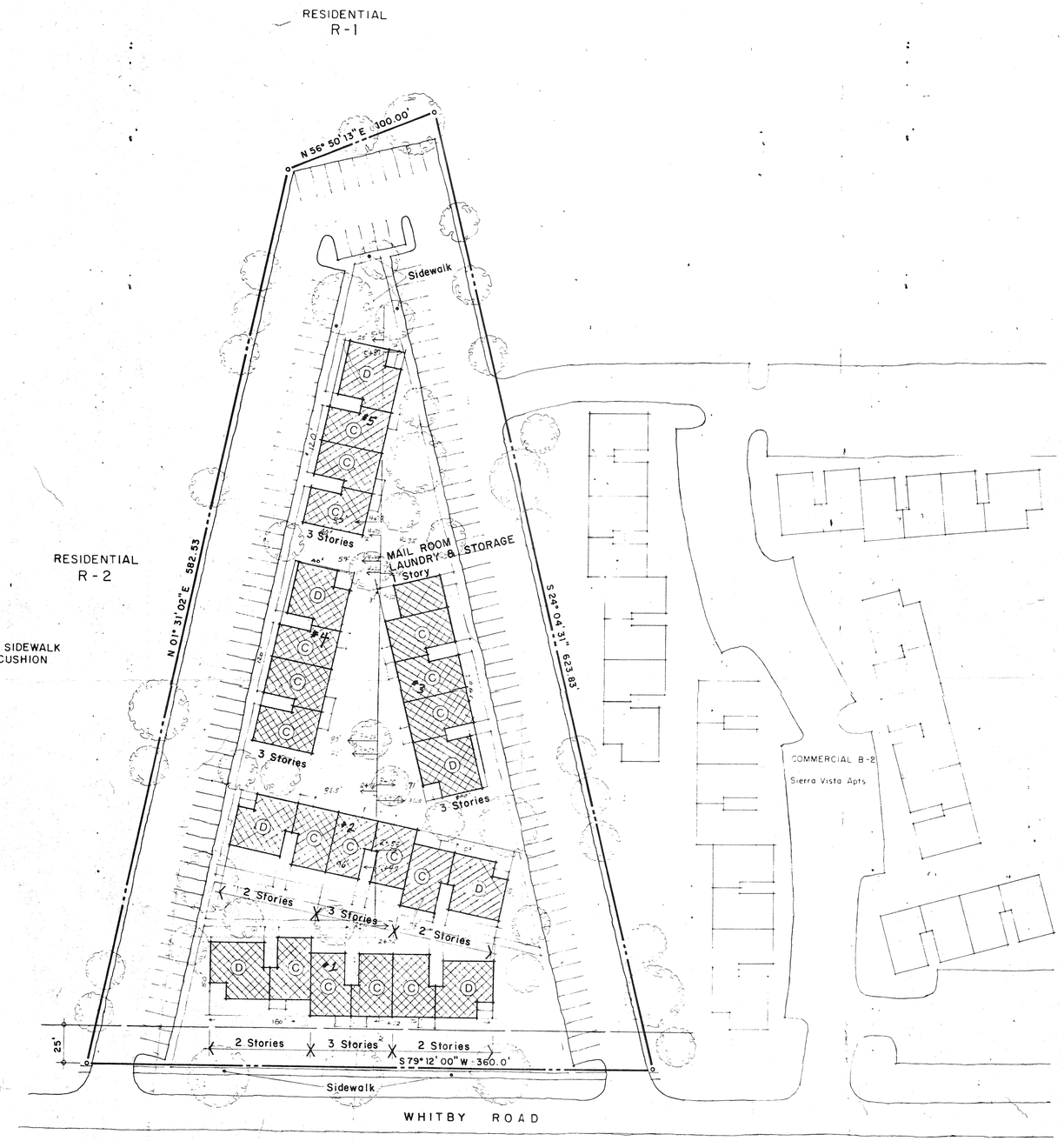

APPROVED
PLANNED UNIT DEVELOPMENT
Planning Commission
City of San Antonio
Date: 10-17-84 Chairman

FINAL PLANNED UNIT DEVELOPMENT PLAN

Plan North

0 10 30 80 140 220
Scale in Feet 1" = 40'

6187 Whitby Road NCB 14658 Block F Lot 1

Wingler and Sharp architects and planners inc.
Wichita Falls, Texas 76301

SIERRA VISTA 2 APARTMENTS
Best - Southwestern Development Inc
San Antonio, Texas

#165