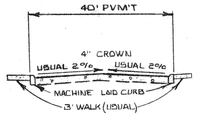

TYPICAL STREET SECTION

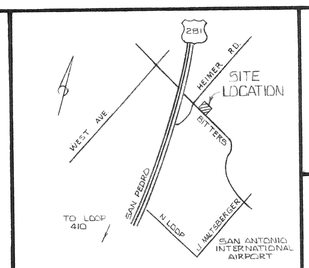

LOCATION MAP

STATE OF TEXAS
MICHAEL M. SLAY
44379
REGISTERED PROFESSIONAL ENGINEER

SLAY ENGINEERING CO.

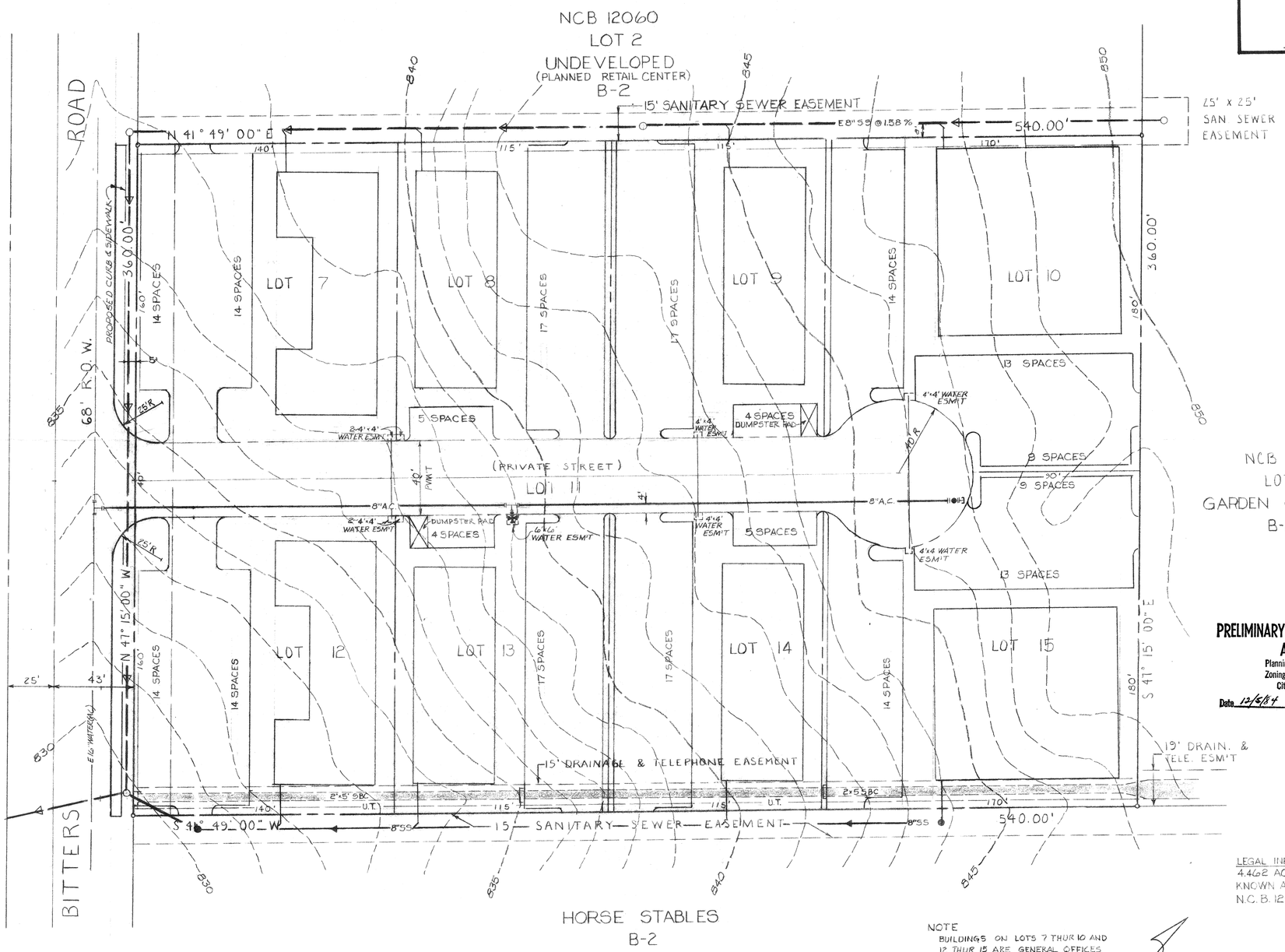

PRELIMINARY PLAN OF DEVELOPMENT APPROVED
Planning Commission ☒
Zoning Commission ☐
City of San Antonio
Date 12/4/84 Chairman

LEGAL INFORMATION
4.462 ACRES OF LAND
KNOWN AS PART LOT 2
N.C.B. 12060

NOTE
BUILDINGS ON LOTS 7 THUR 10 AND 12 THUR 15 ARE GENERAL OFFICES USE.

NORTH

0 50' 100'

BITTERCREEK I.D.I.D.
PRELIMINARY PLAN OF DEVELOPMENT
FOR
ENTEX CONSTRUCTION CO.

#191