A # 27438

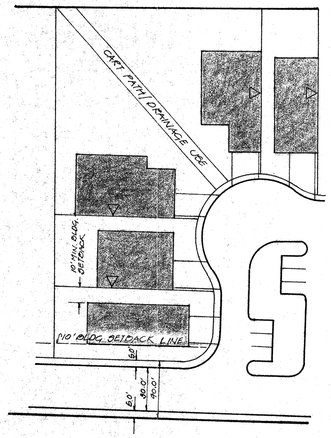

SCALE: 1" = 50'

SCALE: 1" = 100'

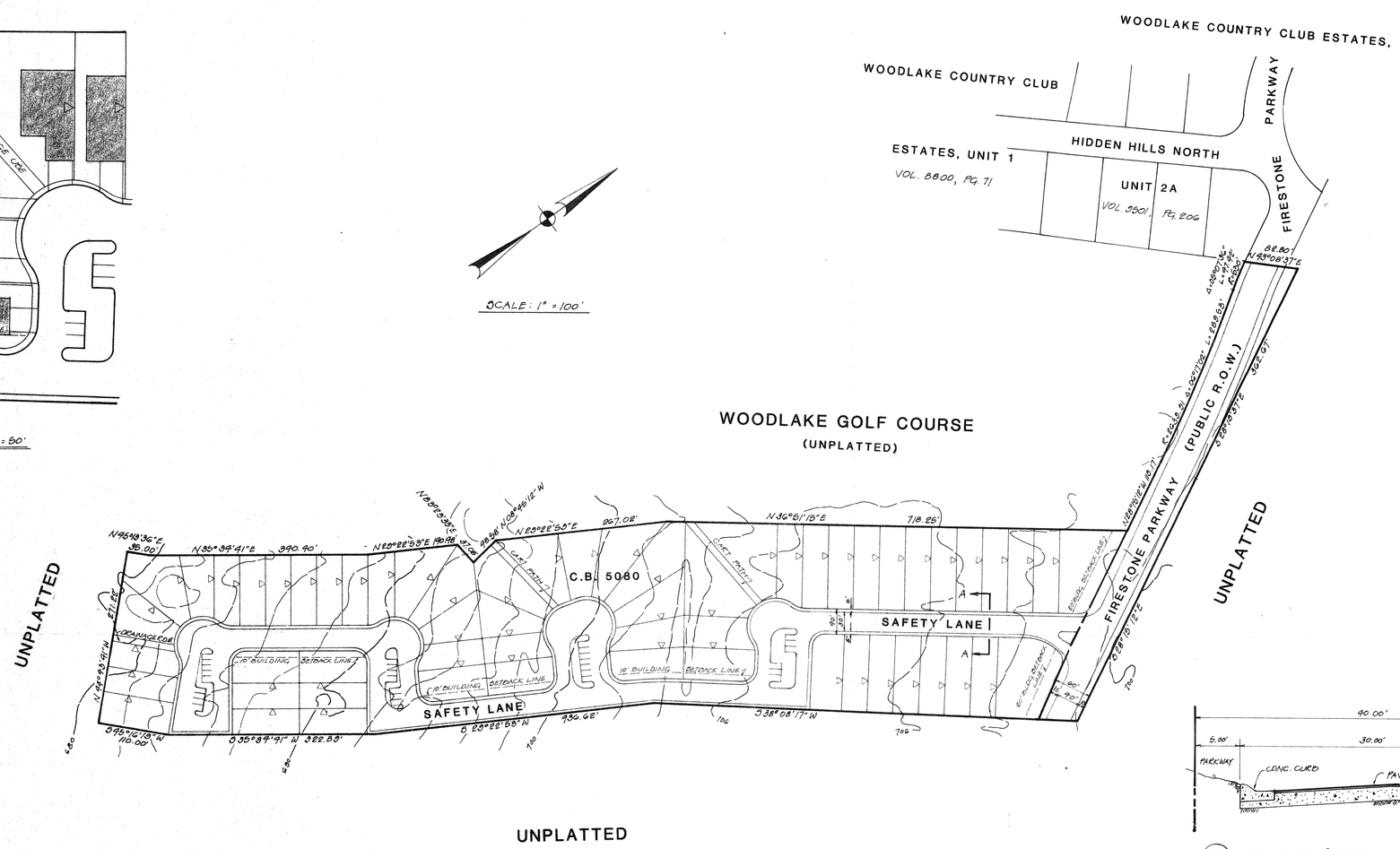

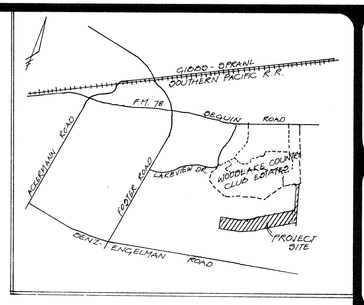

LOCATION MAP

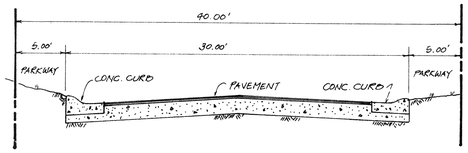

(A/A) STANDARD STREET SECTION

N.T.S.

USE: SINGLE FAMILY RESIDENTIAL
LOTS: 68
TYPICAL LOT SIZE: 9200 SQ. FT.
TOTAL ACREAGE: 10.388 ACRES

REVISIONS:

PAPE-DAWSON ENGINEERS
CIVIL & ENVIRONMENTAL
SAN ANTONIO, TEXAS 78237
8310 BROADWAY
512-824-9494

WOODLAKE GOLF VILLAS P.U.D.
UNIT – 2
FINAL P.U.D. PLAN

JOB NO. 1981.08
DATE NOV. 1987
DRAWN M.D.O.
SHEET 1 OF 1

197