AF 35967B

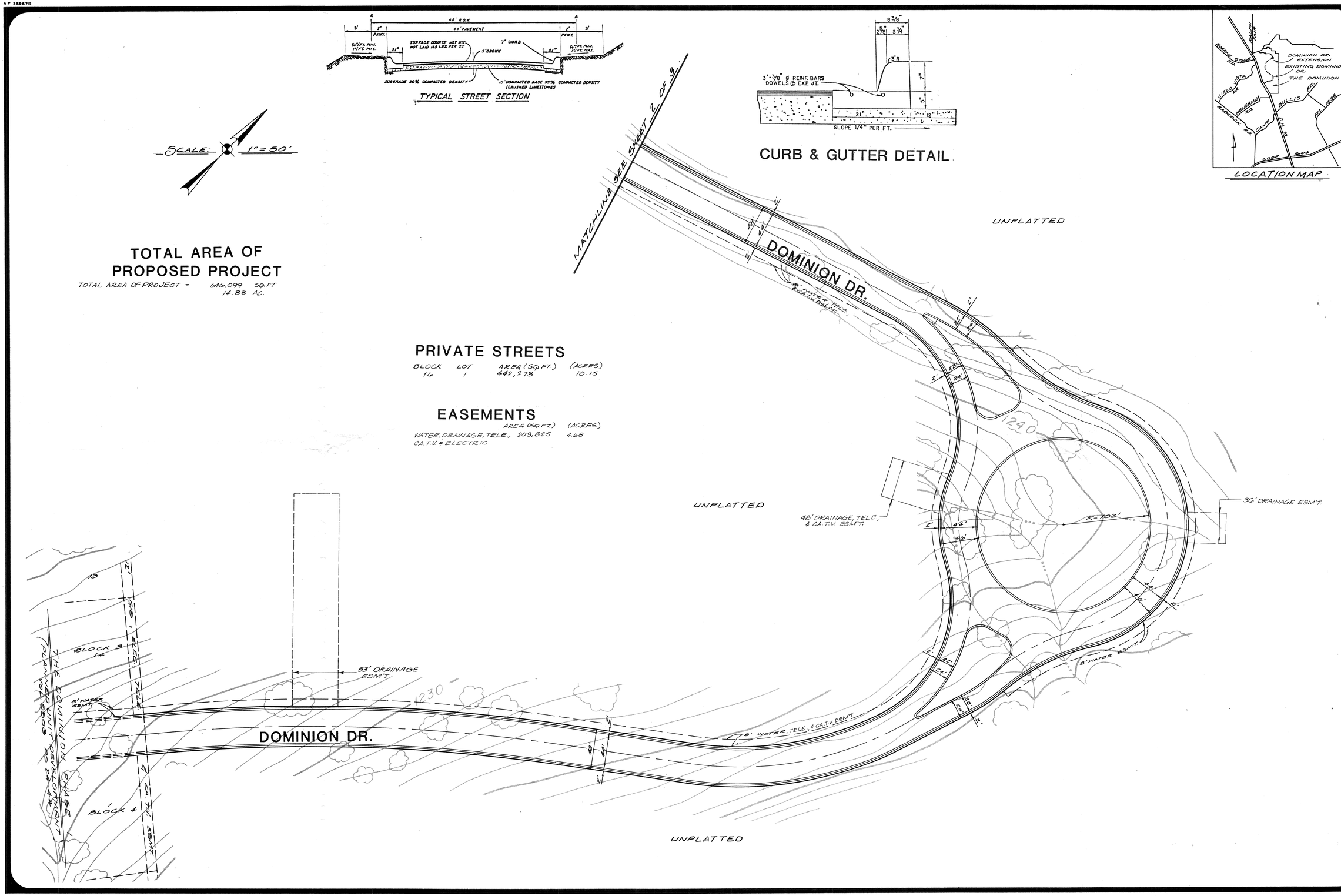

TOTAL AREA OF PROPOSED PROJECT

TOTAL AREA OF PROJECT = 646,099 SQ. FT
14.83 AC.

PRIVATE STREETS

BLOCK	LOT	AREA (SQ. FT.)	(ACRES)
16	1	442,273	10.15

EASEMENTS

	AREA (SQ. FT.)	(ACRES)
WATER, DRAINAGE, TELE., CA.T.V. & ELECTRIC	203,825	4.68

REVISIONS:

PAPE-DAWSON ENGINEERS
CIVIL & ENVIRONMENTAL
SAN ANTONIO, TEXAS 78217
9310 BROADWAY
512-824-9494

THE DOMINION PHASE 4A
PLANNED UNIT DEVELOPMENT
DOMINION DR. EXTENSION
FINAL PLAN

JOB NO. 2194-04
DATE MAY, 1985
DESIGNER
CHECKED DRAWN DNB
SHEET 1 OF 3

240

AF 35967B

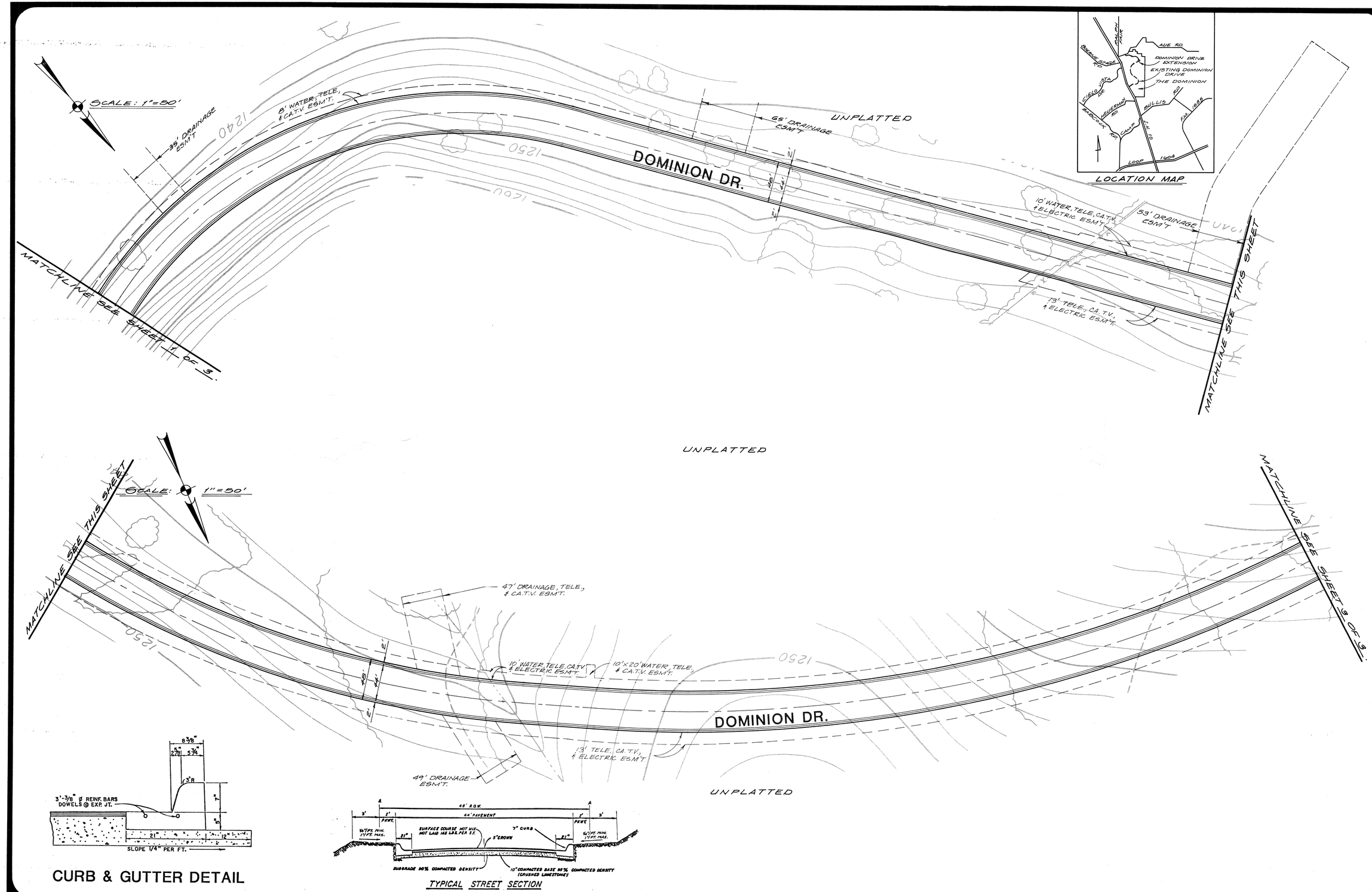

REVISIONS:

PAPE-DAWSON ENGINEERS
CIVIL & ENVIRONMENTAL
SAN ANTONIO, TEXAS 78217
512-824-9494
5310 BROADWAY

THE DOMINION PHASE 4A
PLANNED UNIT DEVELOPMENT
DOMINION DR. EXTENSION
FINAL PLAN

JOB NO. 2194-04
DATE MAY, 1986
DESIGNER
CHECKED DRAWN GWB
SHEET 2 OF 3

240

AF 35967B

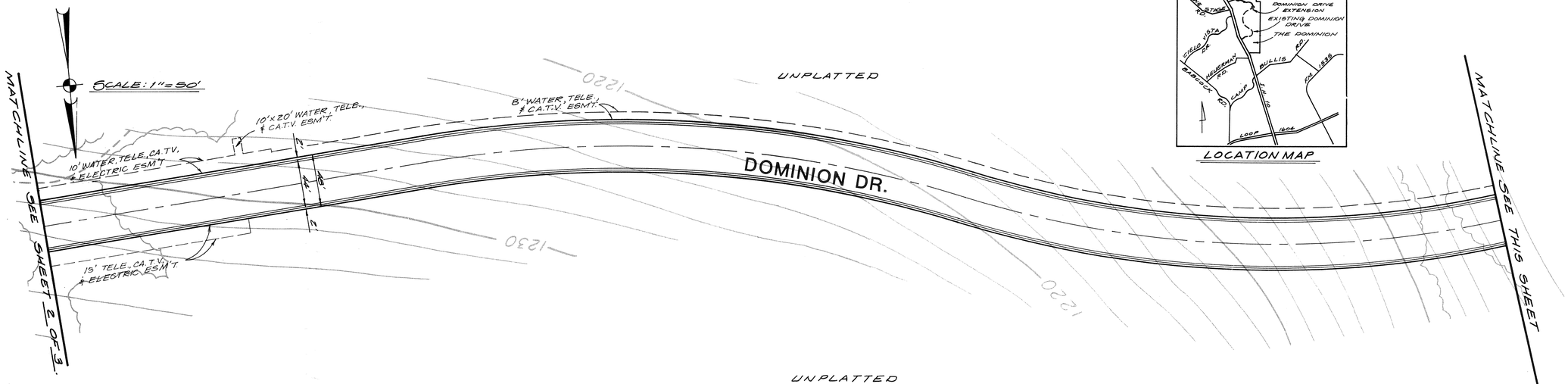

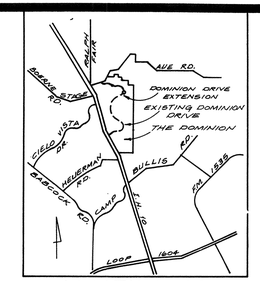

LOCATION MAP

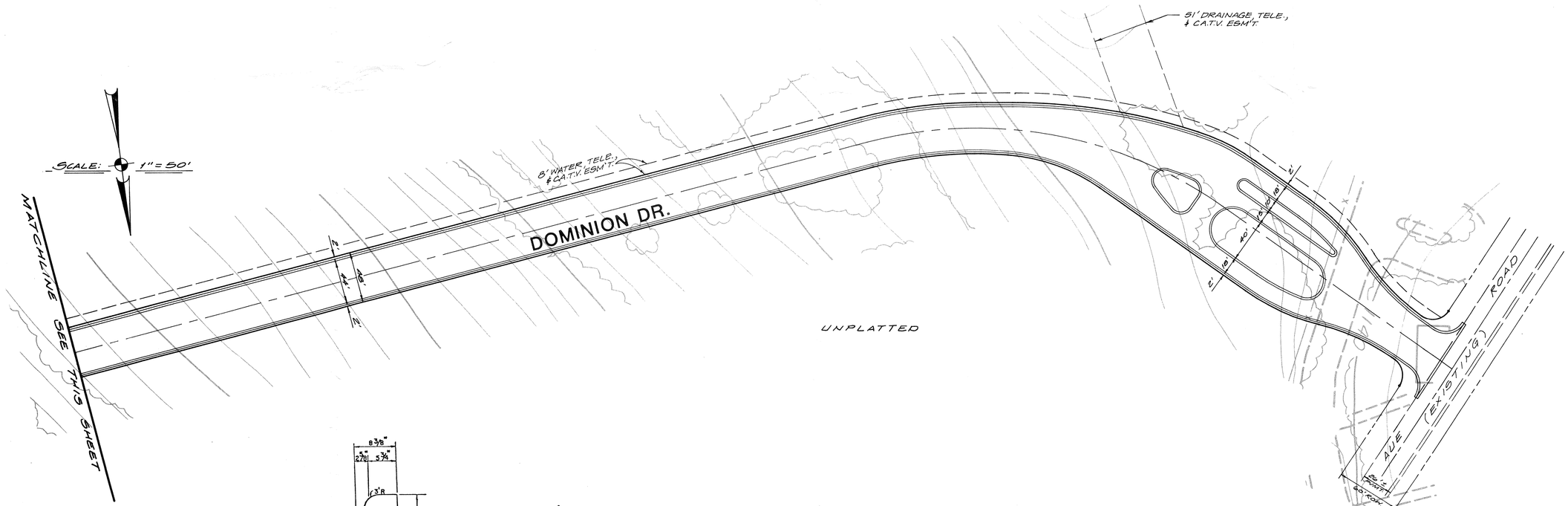

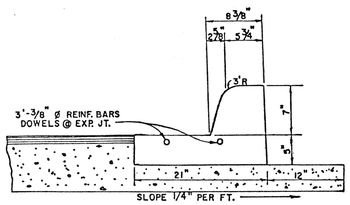

CURB & GUTTER DETAIL

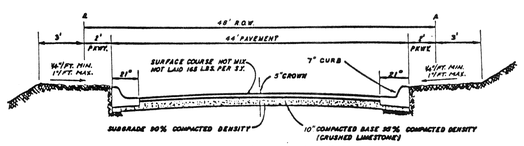

TYPICAL STREET SECTION

REVISIONS:

PAPE-DAWSON ENGINEERS
CIVIL & ENVIRONMENTAL
9310 BROADWAY
SAN ANTONIO, TEXAS 78217
512-824-9494

THE DOMINION PHASE 4A
PLANNED UNIT DEVELOPMENT
DOMINION DR. EXTENSION
FINAL PLAN

JOB NO. 2194-04
DATE MAY, 1985
DESIGNER
CHECKED DRAWN CHB
SHEET 3 OF 3

#240