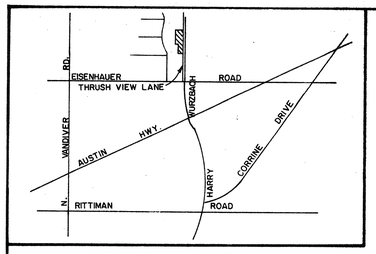

LOCATION MAP

SCALE: 1" = 30'

LEGEND

- = PROPOSED PRIVATE STREET
- = PROPOSED SIDEWALK
- = PROPOSED SANITARY SEWER (MANHOLE)
- = DOUBLE HOUSE LATERAL
- = SINGLE HOUSE LATERAL
- = PROPOSED WATER MAIN
- = PROPOSED DOUBLE SERVICE
- = PROPOSED SINGLE SERVICE
- = PROPOSED FIRE HYDRANT
- = PROPOSED GAS & UNDERGROUND ELECTRICITY (JOINT TRENCH)
- = UTILITY EASEMENT
- = BUILDING SETBACK
- = DENOTES ZERO LOT LINES

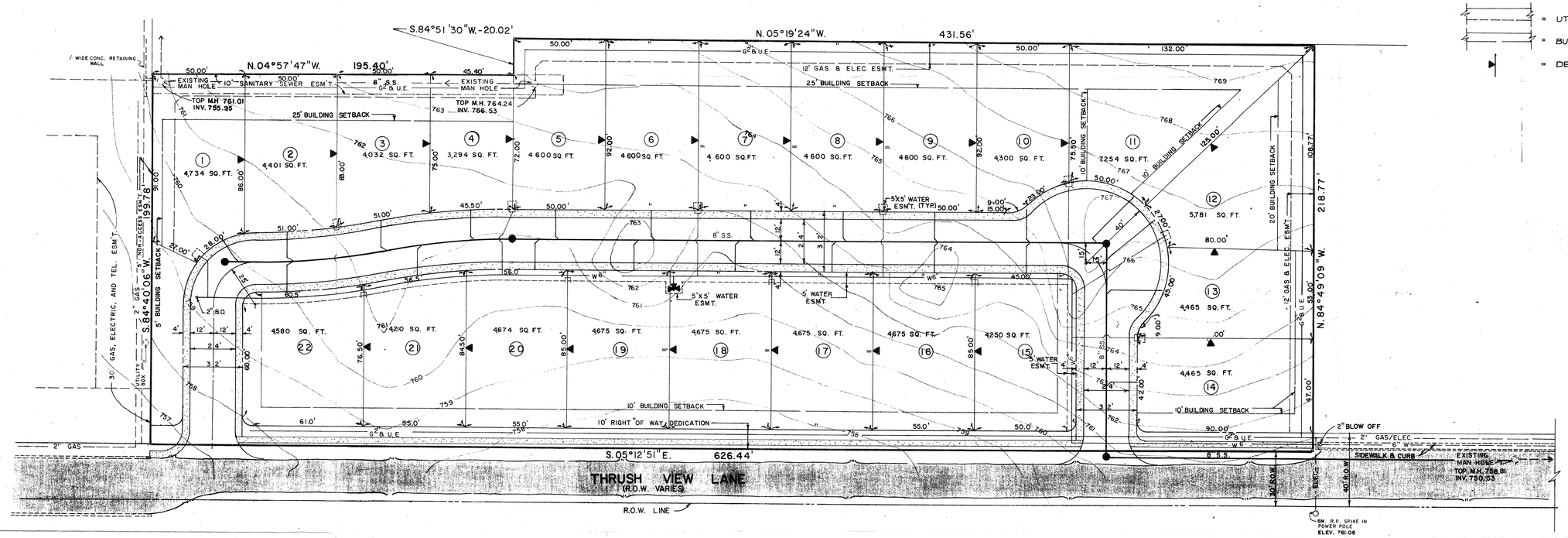

PRELIMINARY SITE PLAN

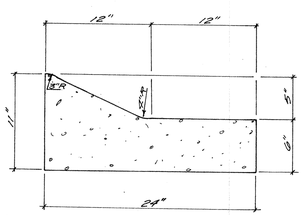

TYPICAL CURB

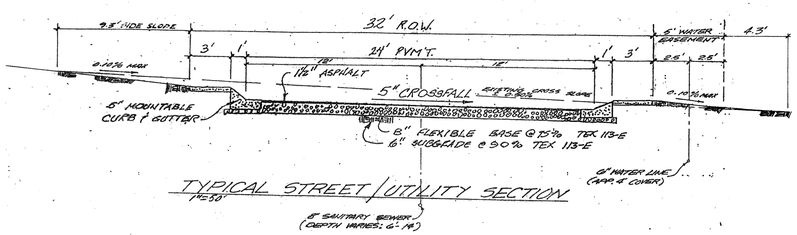

TYPICAL STREET / UTILITY SECTION

ATTACHMENT II

PRELIMINARY PLAN OF DEVELOPMENT
APPROVED
Planning Commission ☐
Zoning Commission ☐
City of San Antonio
Date 4-30-86 Chairman

NO.	DATE	BY	REVISION	CKD.	APPD.

SINCLAIR ENGINEERING COMPANY
SAN ANTONIO, TEXAS

PRELIMINARY SITE PLAN
PROPOSED PLANNED UNIT DEVELOPMENT
LOTS 8, 9 AND REMAINING PORTION OF 10, BLOCK 6, N.C.B. 11848, EAST SIEDEL HILLS
SAN ANTONIO, TEXAS.

DRAWN BY K.S.	CHKD. BY C.L.W.	APPROVED BY F.S.
SCALE: 1" = 30'	DATE: 3/10/86	SHEET 1 OF 1
REV. NO.	JOB NO. 53763	

BRUNING 40-21 53135

#254