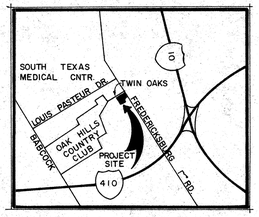

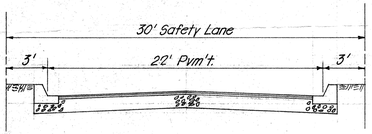

30' SAFETY LANE

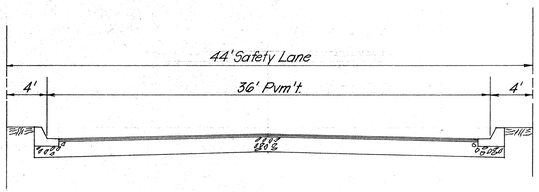

44' SAFETY LANE

TYPICAL STREET SECTIONS

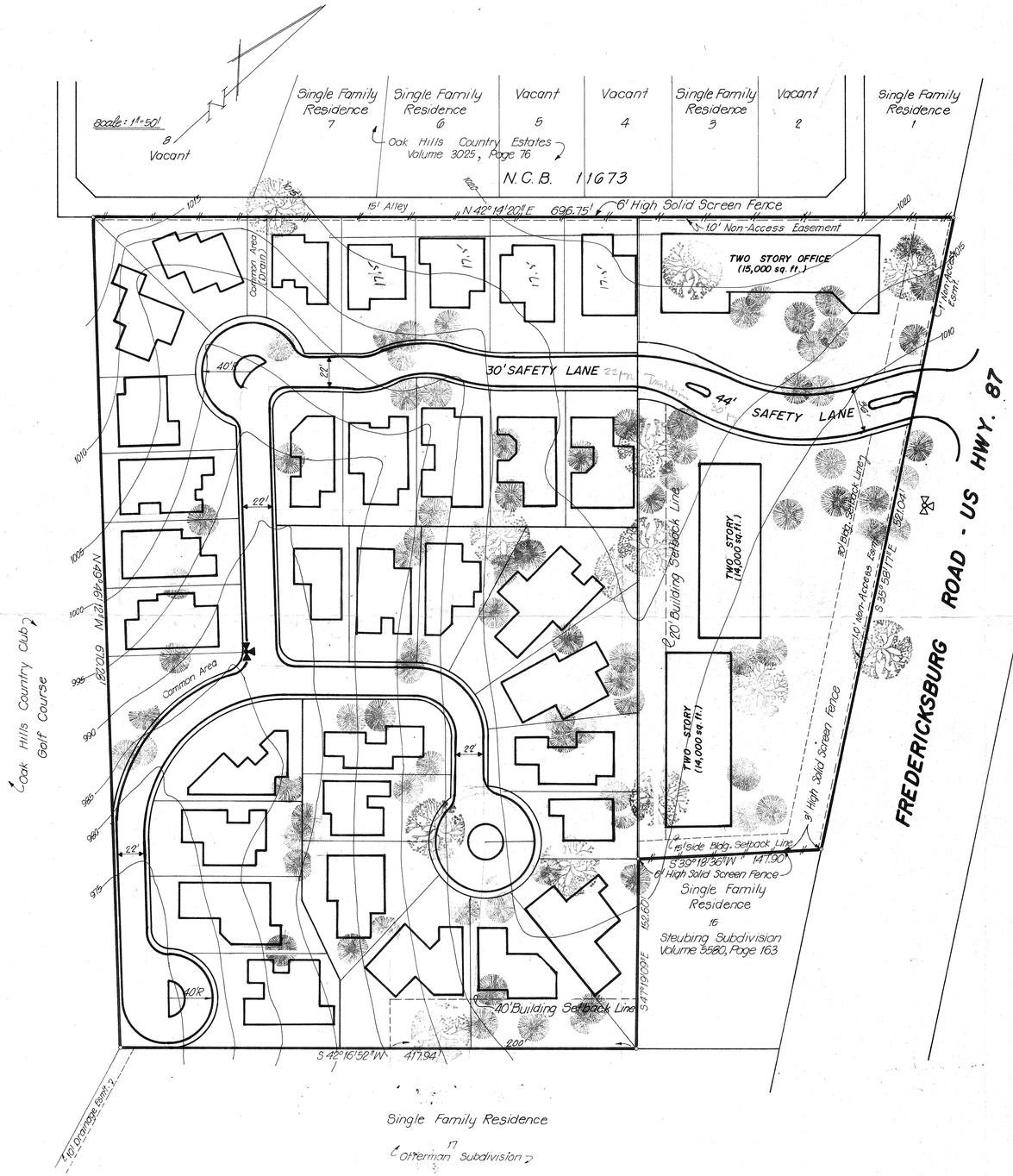

Zoning: * Residential Area P-1(R-3) 6.625 Acres, 38 Lots
** Commercial Area P-1(B-2) 2.347 Acres
* Includes: Common Area ≈ 0.15 Acres
: Safety Lane ≈ 1.1 Acres
** Includes: Safety Lane 0.25 Acres

LEGEND

Proposed Fire Hydrant

Existing Fire Hydrant

APPROVED
PLANNED UNIT DEVELOPMENT
Planning Commission
City of San Antonio
Date 5-9-79 Chairman Margaret H. Scanlan
DATE 5-9-79 SECRETARY

FINAL PLAN

	SCALE 1"=50' DESIGNED BY a.d.l. DRAWN BY e.r.g. DRAWN BY CHECKED BY d.r.f.	D. R. FRAZOR & ASSOCIATES CONSULTING ENGINEERS SAN ANTONIO TEXAS	5555 FREDERICKSBURG ROAD PLANNED UNIT DEVELOPMENT SAN ANTONIO, TEXAS.	SHEET 1 OF 1 DATE Dec., 1978 PROJECT NO.

#55