14

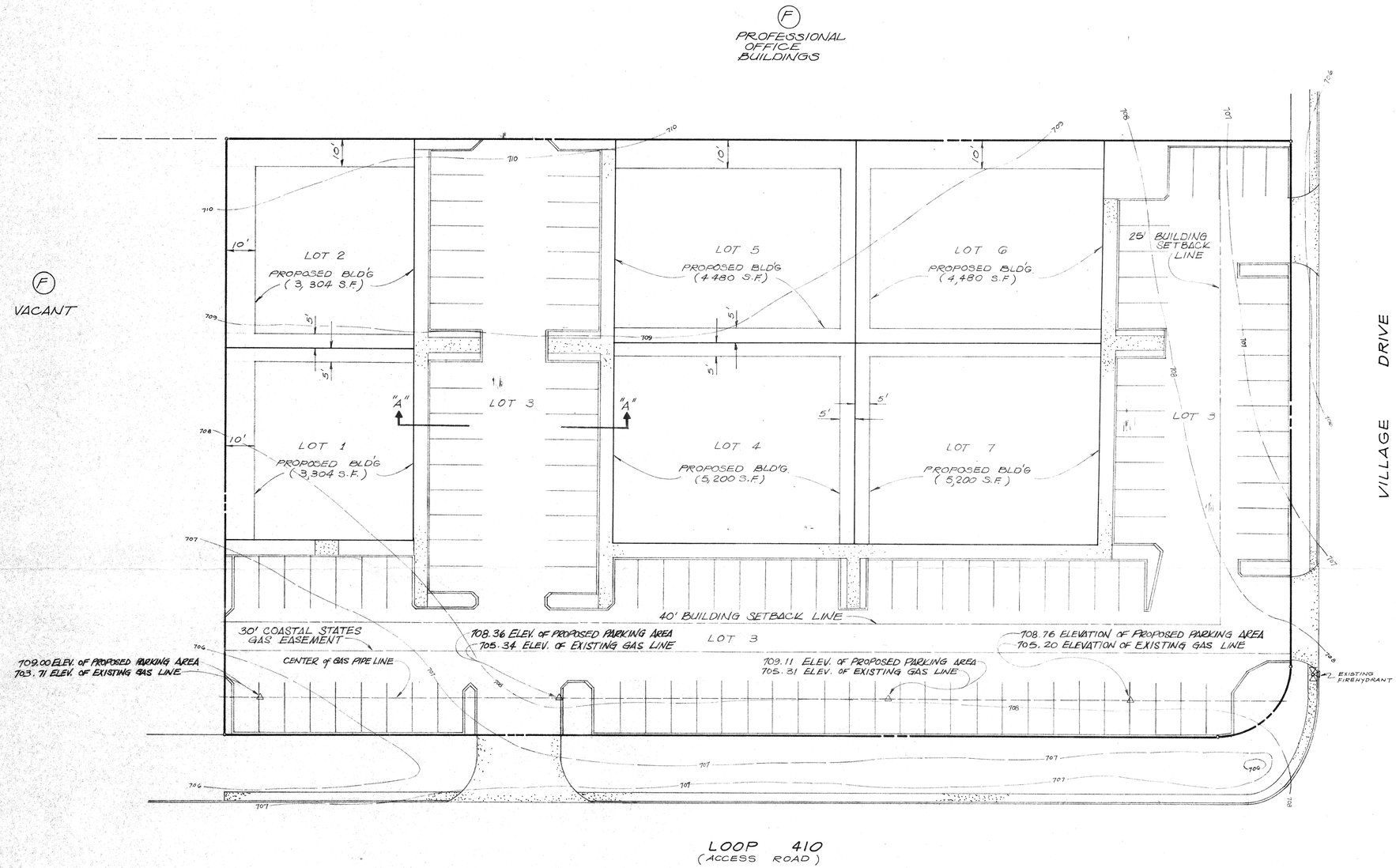

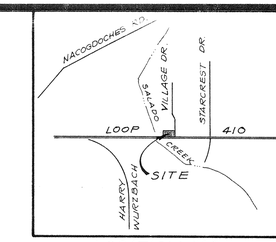

LOCATION MAP

LAND USE DATA

LAND AREA	79,104 S.F.
BLDG. AREA	25,068 S.F.
PARKING AREA AND OPEN SPACE	53,136 S.F.
PARKING SPACE	119

SCALE 1" = 20'

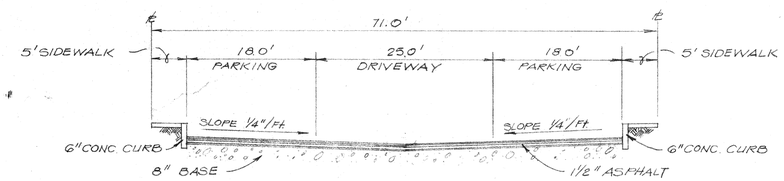

SECTION "A-A"
N.T.S.

NOTE
ALL OF THE AREA DESIGNATED ON THIS PLAT AS LOT 3 SHALL BE DEEMED TO BE DEDICATED TO THE PUBLIC AS DRAINAGE, GAS, ELECTRIC, TELEPHONE, WATER, SEWER AND INGRESS OR EGRESS EASEMENT.

PRELIMINARY PLAN OF DEVELOPMENT
APPROVED
Planning Commission ☑
Zoning Commission ☐
City of San Antonio
Date March 4 Chairman William J. Todds

REVISIONS

PAPE-DAWSON ENGINEERS
CIVIL & ENVIRONMENTAL
SAN ANTONIO, TEXAS 78217
9310 BROADWAY
512-824-9494

PRELIMINARY PLAN UNIT DEVELOPMENT
MARYMONT PLACE
OFFICE BUILDING COMPLEX

JOB NO. 1717-00
DATE OCT 17, 1980
DRAWN JOSÉ
SHEET 1 OF 1

#74