324

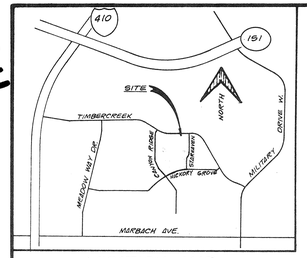

LOCATION MAP

SCALE: 1" = 100'

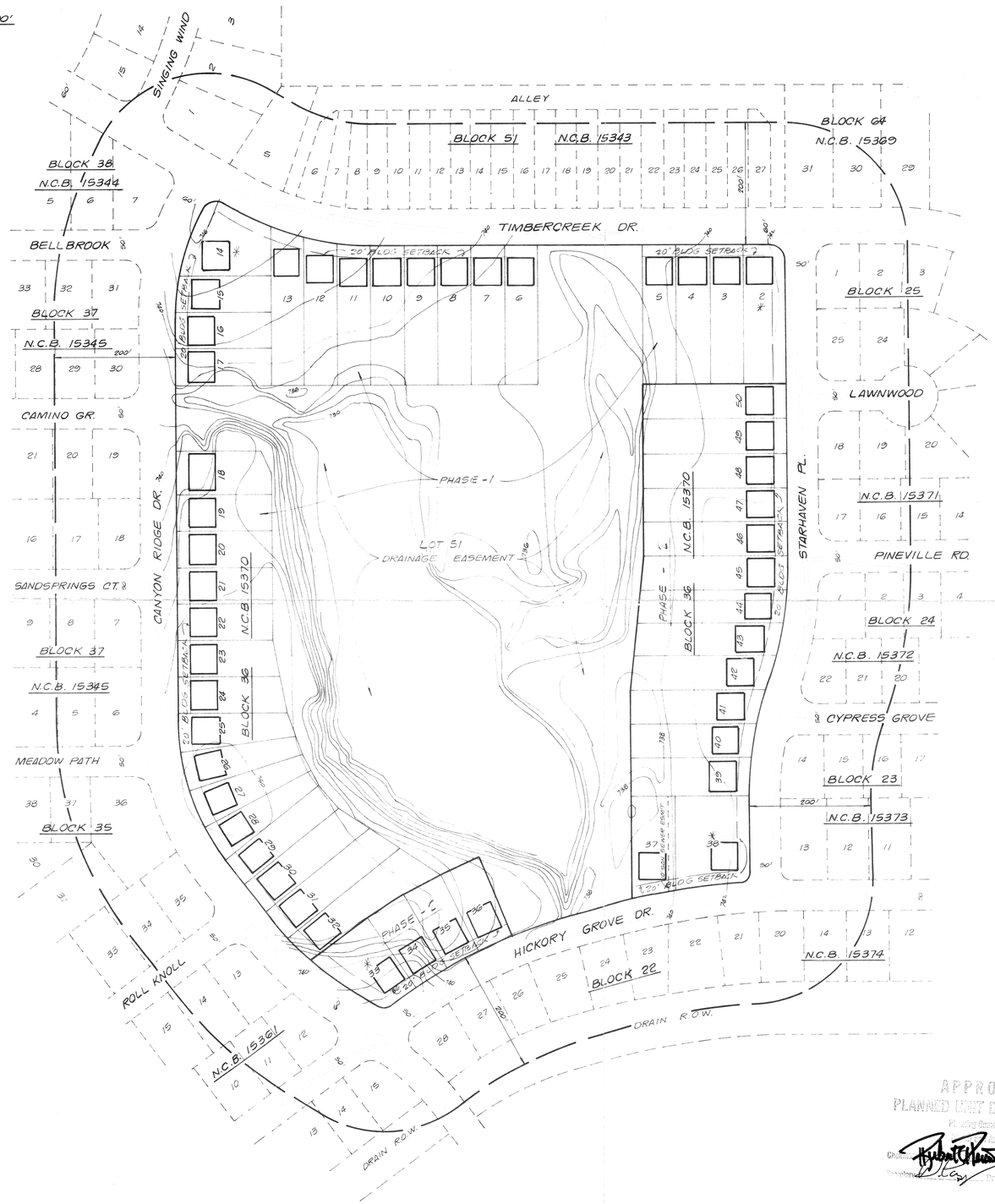

TIMBERCREEK DR. & STARHAVEN PL.

CLEAR VISION AREA

Curb Length: Lt. = Equation A
$L = 13\ (ISD_1) / (13 + (W_1 / 2) + K_A) - 4$

$= 13\ (300) / (13 + 30 / 2) + 7) - 4$

$= 3900 / (28 + 7) - 4$

$L = 107.4'$ or $108'$

Curb Length: Rt. = Equation D
$R = 0.65\ (ISD_2) - (W_1\ 2 + K_D)$

$= 0.65\ (300) - (42 / 2 + 2)$

$= 195 - 23$

$R = 172'$

TIMBERCREEK DR. & CANYON RIDGE DR.

CLEAR VISION AREA

Curb Length: Lt. = Equation A
$L = 13\ (ISD_1) / (13 + (W_1 / 2) + K_A) - 4$

$= 13\ (300) / (13 + 42 / 2) + 7) - 4$

$= 3900 / (34 + 7) - 4$

$L = 105.4'$ or $106'$

Curb Length: Rt. = Equation D
$R = 0.65\ (ISD_2) - (W_1\ 2 + K_D)$

$= 0.65\ (300) - (42 / 2 + 2)$

$= 195 - 23$

$R = 172'$

CANYON RIDGE DR. & HICKORY GROVE DR.

CLEAR VISION AREA

Curb Length: Lt. = Equation A
$L = 13\ (ISD_1) / (13 + (W_1 / 2) + K_A) - 4$

$= 13\ (300) / (13 + 42 / 2) + 7) - 4$

$= 3900 / (34 + 7) - 4$

$L = 105.4'$ or $106'$

Curb Length: Rt. = Equation D
$R = 0.65\ (ISD_2) - (W_1\ 2 + K_D)$

$= 0.65\ (300) - (30 / 2 + 2)$

$= 195 - 17$

$R = 178'$

HICKORY GROVE DR.& STARHAVEN PL.

CLEAR VISION AREA

Curb Length: Lt. = Equation A
$L = 13\ (ISD_1) / (13 + (W_1 / 2) + K_A) - 4$

$= 13\ (300) / (13 + 30 / 2) + 7) - 4$

$= 3900 / (28 + 7) - 4$

$L = 107.4'$ or $108'$

Curb Length: Rt. = Equation D
$R = 0.65\ (ISD_2) - (W_1\ 2 + K_D)$

$= 0.65\ (300) - (30 / 2 + 2)$

$= 195 - 17$

$R = 178'$

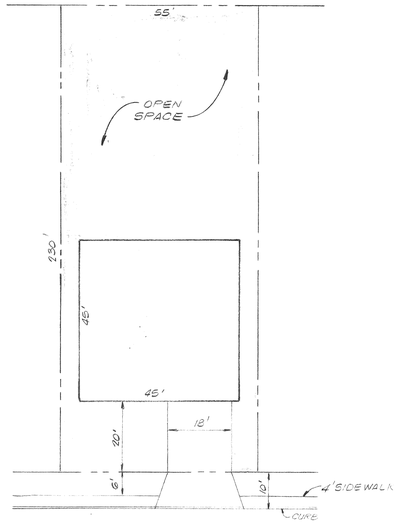

TYPICAL LOT

NOTE: THE LOCATION OF THE 4' SIDEWALK WITHIN THE PARKWAY MAY VARY.

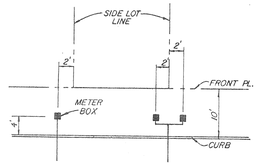

METER BOX LOCATION

Density and Open Space Ratios

Base Zoning District	=	P-1, R-6
Maximum Density Allowed	=	20 units per acre
Proposed Density	=	2.0 units per acre
Minimum Required Percentage of Open Space	=	0.35
Proposed Percentage of Open Space	=	0.39
Total Space	=	1,097,712 S.F.

Occupied Space -- 672,508 S.F.	N/A	Exclude Street R.O.W.'s
	22,932 S.F.	Driveway (18 x 26) 49
	527,076	Drain R.O.W.
	N/A	Outdoor Storage Areas
	N/A	Mechanical Equipment
	N/A	Parking
	122,500 S.F.	House Slabs (includes garage) 2500 x 49

Net Open Space	=	425,204 S.F.
	-	1,097,712 S.F.
Open Space Ratio	=	39%

NOTES:

1. IF ACCESS TO A GARAGE OR CARPORT IS PROVIDED FROM THE FRONT OR SIDE OF A LOT, THEN THE GARAGE/CARPORT SHALL MAINTAIN A TWENTY (20) FOOT SETBACK FROM THE BACK OF THE SIDEWALK, OR CURB IF THERE IS NO SIDEWALK, AS MEASURED ALONG THE CENTERLINE OF THE DRIVEWAY.

* 2. ALL CORNER LOTS SHALL COMPLY WITH THE CLEAR VISION AREA REQUIREMENTS OF SECTION 35-3339 OF THE UNIFIED DEVELOPMENT CODE.

APPROVED
PLANNED UNIT DEVELOPMENT
Planning Commission
Chairman 4/14/93
Secretary 4/14/93

DEVELOPER:
EOLS, INC.
P.O. BOX 7817
WACO, TEXAS 76714

43 SINGLE FAMILY RESIDENTIAL LOTS
55' X 230' TYPICAL LOT SIZE
25.2 ± ACRES

MACINA • BOSE • COPELAND & ASSOC., INC.
CONSULTING ENGINEERS AND LAND SURVEYORS
415 Breesport Drive, San Antonio, Texas 78216
(512) 340-0151
mbc ENGINEERS

WESTWOOD VILLAGE, UNIT - 32
PLANNED UNIT DEVELOPMENT
FINAL PLAN

REVISIONS: NO.	DATE	DESCRIPTION	BY

DESIGN SBB
DRAWN JJR
CHECKED
DATE APRIL 8, 1993
JOB NO. C-5533
SHT. 1 OF 1

93-016