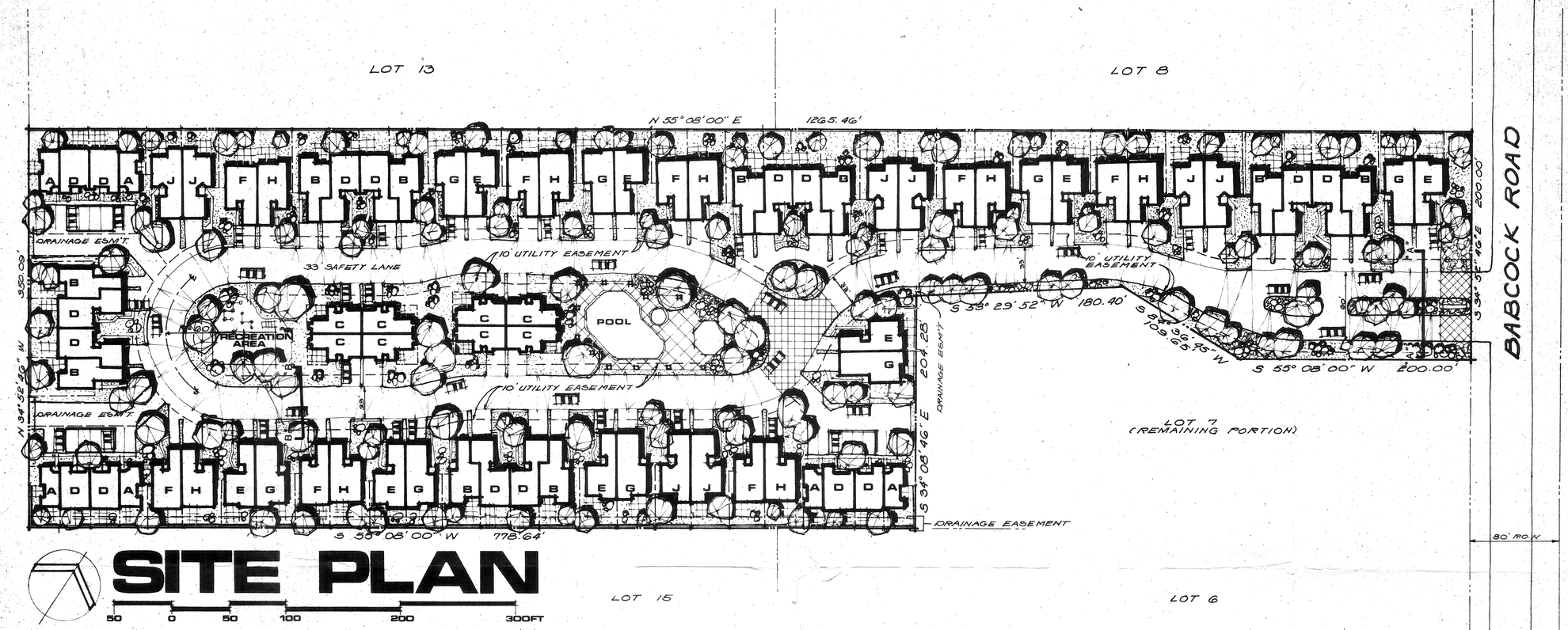

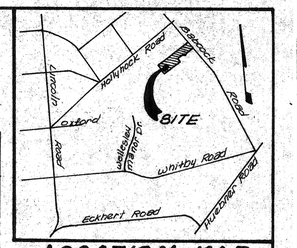

LOCATION MAP
N.T.S.

SITE PLAN

50 0 50 100 200 300FT

SYNOPSIS

UNIT	DESCRIPTION	TYPE	AREA	NO.
A	1BD1½B	4PLX	920SF	6
B	1BD 1B		906	10
C	2BD1½B		1212	8
D	2BD2½B		1200	16
E	2BD2½B LOFT	2PLX	1220	8
F	2BD2½B		1298	8
G	3BD2½B LOFT		1622	8
H	3BD2½B		1610	8
J	3BD 2B LOFT		1590	8
TOTALS			102196SF	80
TOTAL BLDGS			20·2PLX 10·4PLX	
SITE AREA			8.191 ACRES	
PARKING			200 CARS	

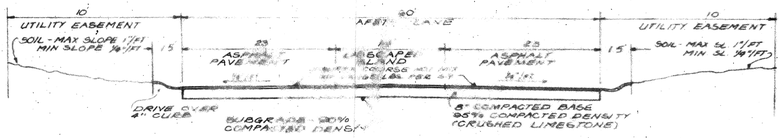

TYPICAL STREET SECTION "A"
N.T.S.

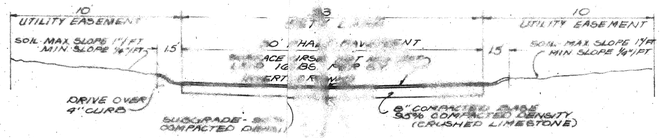

TYPICAL STREET SECTION "B"
N.T.S.

#99

REVISIONS		
NO.	DATE	BY

8.191 Ac. ~ BABCOCK RD. P.U.D.

STATE OF TEXAS
WM. KENNON VICKREY
20291
REGISTERED PROFESSIONAL ENGINEER

VICKREY & ASSOCIATES, Inc.
CONSULTING ENGINEERS
7334 BLANCO ROAD SUITE 109 • SAN ANTONIO, TEXAS 78216 • 512 349-2271

DATE: 5/11/82
PROJECT NO. 0698-01-00
DRAWN BY:
SCALE: 1" = 50'
SHEET 1 OF 1