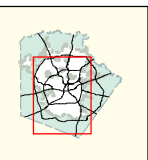
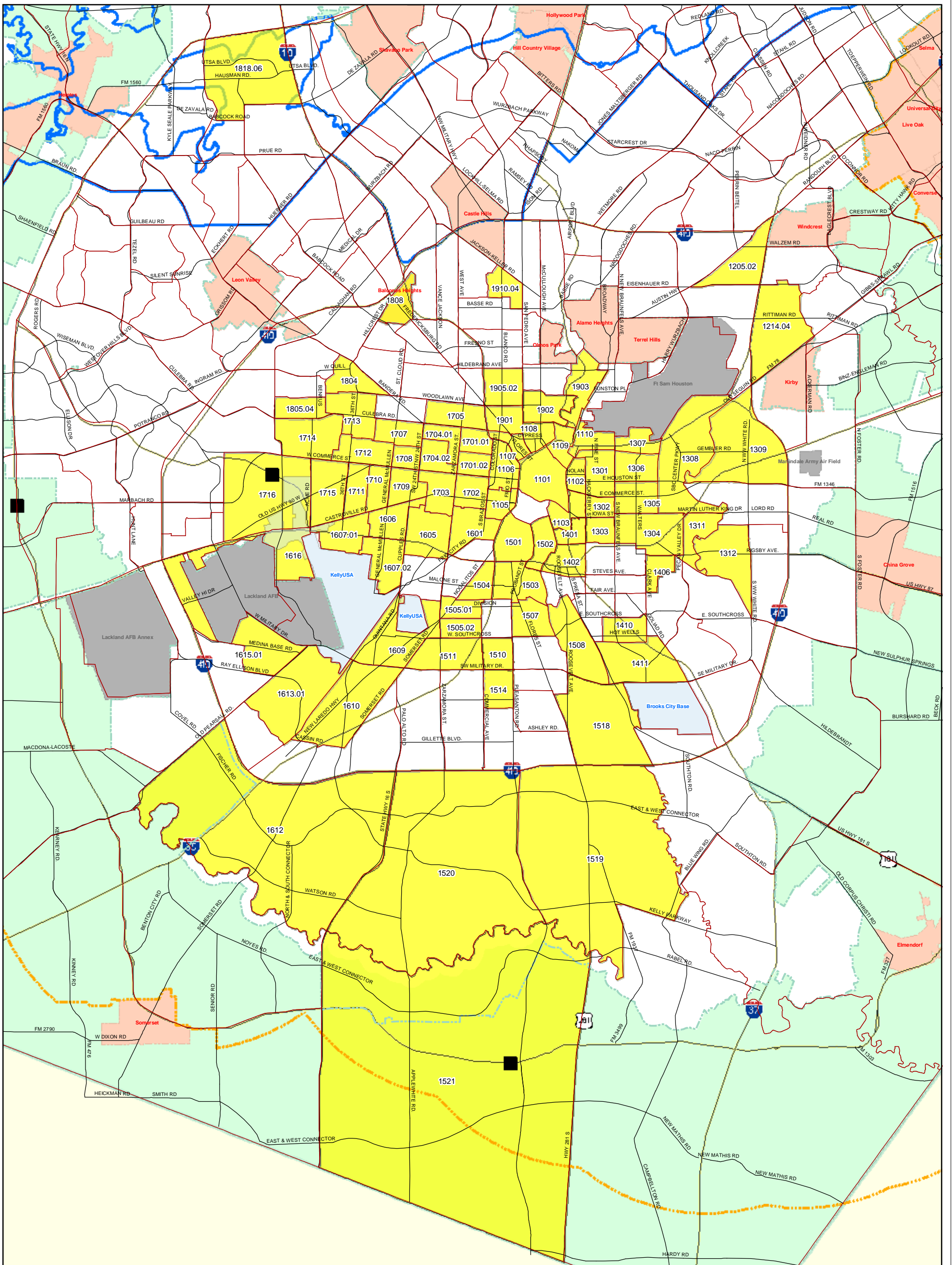



Qualified HUBZone Census Tracts



Legend

- City of San Antonio
- San Antonio ETJ
- Cities and Towns
- Edwards Aquifer Zoning Overlay
- Bexar County
- Brooks City Base
- KellyUSA
- Qualified HUBZones



Date Source: City of San Antonio Enterprise GIS, Base Metro 911, Base Appraisal District
 The information on this map was derived from the City of San Antonio's geographic information system (GIS) and is provided for informational purposes only. The City of San Antonio does not warrant, guarantee, or make any representation regarding the accuracy, reliability, or completeness of the information provided in any form. The City of San Antonio is not responsible for any errors or omissions that may appear in this map. The information on this map is the property of the City of San Antonio and is not to be reproduced or transmitted in any form or by any means, electronic, mechanical, photocopying, recording, or by any information storage and retrieval system, without the prior written permission of the City of San Antonio.

Map Created by: Gregory Ruiz
 Map Creation Date: 8/12/04
 Map File Location: C:\Cartography\HUBZone\HUBZone_Streets_11x17.mxd
 PDF Filename: 0408GR06.pdf

**City of San Antonio
 Planning Department**
 Emil R. Mondvais, AICP, AIA
 Director, Planning Department
 Development Business
 Service Center
 1901 S. Alamo
 San Antonio, TX 78205

