












-  Mandatory
-  San Antonio City Limits
-  Cities and Towns
-  BCAD Parcels
-  Mandatory/Voluntary
-  San Antonio ETJ
-  City Council Boundary
-  Highways
-  Voluntary
-  Military Bases
-  Bexar County

Data Source: City of San Antonio Enterprise GIS, Bexar Metro 911, Bexar Appraisal District
 *This Geographic Information System Product was created from the City of San Antonio's provided data. We do not warrant the accuracy of any data and the City of San Antonio is not responsible for any errors or omissions. This product is provided for informational purposes only. It is not intended for use in any legal proceeding or for any other purpose. The City of San Antonio is not responsible for any errors or omissions. This product is provided for informational purposes only. It is not intended for use in any legal proceeding or for any other purpose. The City of San Antonio is not responsible for any errors or omissions. This product is provided for informational purposes only. It is not intended for use in any legal proceeding or for any other purpose.

City of San Antonio 165 Association



City of San Antonio
Planning and Community Development Department
 Roderick J. Sanchez AICP, CBO
 Director

Development and Business Service Center
 1901 S. Alamo, 2nd Floor
 San Antonio, TX 78204

