












-  Mandatory
-  Mandatory/Voluntary
-  Voluntary
-  San Antonio City Limits
-  San Antonio ETJ
-  Military Bases
-  Cities and Towns
-  City Council Boundary
-  Bexar County
-  Parcels
-  Highways

Data Source: City of San Antonio Enterprise GIS, Bexar Metro 911, Bexar Appraisal District  
\*This Geographic Information System Product, received from the City of San Antonio is provided "as is" without warranty of any kind, and the City of San Antonio expressly disclaims all express and implied warranties, including but not limited to the implied warranties of non-infringibility and fitness for a particular purpose. The City of San Antonio does not warrant, guarantee, or make any representations regarding the use, or the results of the use, of the information provided to you by the City of San Antonio in terms of completeness, accuracy, reliability, timeliness or otherwise. The entire risk as to the results and performance of any information obtained from the City of San Antonio is entirely assumed by the recipient.\*

Map Created by: PT  
 Map file location: C:\NeighProgram\New\_NA\_Ord\Individual.mxd  
 Map Creation Date: 10/20/2010 PDF Location: C:\NeighProgram\Alta Vista.pdf

## City of San Antonio Alta Vista



**City of San Antonio  
Planning and Community  
Development Department**

Patrick Howard, AICP  
Director

Development and Business  
Service Center  
1901 S. Alamo, 2nd Floor  
San Antonio, TX 78204

