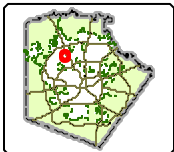










City Council District: 8

Auburn Oaks



-  Mandatory
-  Mandatory/Voluntary
-  Voluntary
-  San Antonio City Limits
-  San Antonio ETJ
-  Military Bases
-  Cities and Towns
-  City Council Boundary
-  Bexar County
-  BCAD Parcels
-  Highways

Data Source: City of San Antonio Enterprise GIS, Bexar Metro 911, Bexar Appraisal District  
 \*This Geographic Information System Product received from The City of San Antonio is provided "as is" without warranty of any kind, and the City of San Antonio is not responsible for any errors or omissions, including but not limited to, incorrect information, or other inaccuracies and for any and all consequences thereof. The City of San Antonio does not warrant, guarantee or make any representation regarding the use, or the results of the use, of the information displayed hereon by the user. The user assumes all responsibility for any and all consequences of any use of the information displayed hereon. The information is to be used as a guide only and is not intended to be used for any other purpose.  
 \*\*Please do not disseminate or publish this information without the approval of the City of San Antonio.

Map Created by: Preston Trinkle  
 Map file location: C:\NeighProgram\NA\_Ory\_102808.mxd  
 Map Creation Date: 12/4/2008 PDF Location:

City of San Antonio

Auburn Oaks



**City of San Antonio**  
**Planning and Community Development Department**  
 Roderick J. Sanchez, AICP, CBO  
 Director  
 Development and Business Services Center  
 1901 S. Alamo, 2nd Floor  
 San Antonio, TX 78204

