




-  Mandatory
-  Mandatory/Voluntary
-  Voluntary
-  San Antonio City Limits
-  San Antonio ETJ
-  Military Bases
-  Cities and Towns
-  City Council Boundary
-  Bexar County
-  BCAD Parcels
-  Highways

Data Source: City of San Antonio Enterprise GIS, Bexar Metro 911, Bexar Appraisal District
 *This Geographic Information System Product was derived from the City of San Antonio's provided data. The City of San Antonio provides this information "as is" without warranty of any kind and the City of San Antonio is not responsible for any errors or omissions, including but not limited to the copyright information of the data and the City of San Antonio is not responsible for any errors or omissions, including but not limited to the copyright information of the data and the City of San Antonio is not responsible for any errors or omissions, including but not limited to the copyright information of the data.

Map Created by: Preston Trinkle
 Map file location: C:\Weigh\Assoc
 Map Creation Date: 8/7/2009

PDF Location: C:\NeighAssoc\Avenida Guadalupe.pdf

City of San Antonio Avenida Guadalupe



City of San Antonio
 Planning and Development
 Services Department

Director
Federick Sanchez, AICP, CBO

City of San Antonio
 Development and Business
 Services Center
 1901 S. Alamo, 2nd Floor
 San Antonio, TX 78204

