












-  Mandatory
-  Mandatory/Voluntary
-  Voluntary
-  San Antonio City Limits
-  San Antonio ETJ
-  Military Bases
-  Cities and Towns
-  City Council Boundary
-  Bexar County
-  Parcels
-  Highways

Data Source: City of San Antonio Enterprise GIS, Bexar Metro 911, Bexar Appraisal District
 *This Geographic Information System Product, received from the City of San Antonio is provided "as is" without warranty of any kind, and the City of San Antonio expressly disclaims all expressed and implied warranties, including but not limited to the original warranties of non-infringement and fitness for a particular purpose. The City of San Antonio does not warrant, guarantee, or make any representations regarding the use, or the results of the use, of the information provided to you by the City of San Antonio in terms of correctness, accuracy, reliability, completeness or otherwise.
 The entire risk as to the results and performance of any information obtained from the City of San Antonio is entirely assumed by the recipient.
 Please consult the responsible City of San Antonio Department for specific determinations.

Map Created by:
 Map file location:
 Map Creation Date: 10/20/2010 PDF Location:

City of San Antonio Braun Hollow



**City of San Antonio
 Planning and Community
 Development Department**

Patrick Howard, AICP
 Director

Development and Business
 Service Center
 1901 S. Alamo, 2nd Floor
 San Antonio, TX 78204

