












- | | | | |
|---|---|---|--|
|  Mandatory |  San Antonio City Limits |  Cities and Towns |  BCAD Parcels |
|  Mandatory/Voluntary |  San Antonio ETJ |  City Council Boundary |  Highways |
|  Voluntary |  Military Bases |  Bexar County | |

Data Source: City of San Antonio Enterprise GIS, Bexar Metro 911, Bexar Appraisal District
This Geographic Information System Product, received from The City of San Antonio is provided "as is" without warranty of any kind, and the City of San Antonio expressly disclaims all expressed and implied warranties, including but not limited to the implied warranties of non-infringibility and fitness for a particular purpose. The City of San Antonio does not warrant, guarantee, or make any representations regarding the use, or the results of the use, of the information provided to you by the City of San Antonio in terms of correctness, accuracy, reliability, completeness or otherwise. The entire risk as to the results and performance of any information obtained from the City of San Antonio is entirely assumed by the recipient.
 Please contact the responsible City of San Antonio Department for specific determinations.
 Map Created by: Preston Trinkle
 Map file location: C:\NeighAssoc\l
 Map Creation Date: 05/14/2009 PDF Location: Cambridge.pdf

City of San Antonio Cambridge



**City of San Antonio
Planning and Development
Services Department**

Director
Roderick Sanchez, AICP, CBO

CIRM/Urban
Development and Business
Service Center
1901 S. Alamo, 2nd Floor
San Antonio, TX 78204

