









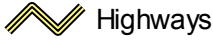


-  Mandatory
-  Mandatory/Voluntary
-  Voluntary
-  San Antonio City Limits
-  San Antonio ETJ
-  Military Bases
-  Cities and Towns
-  City Council Boundary
-  Bexar County
-  BCAD Parcels
-  Highways

Data Source: City of San Antonio Enterprise GIS, Bexar Metro 911, Bexar Appraisal District
 This Geographic Information System Product received from the City of San Antonio is provided "as is" without warranty of any kind, and the City of San Antonio is not responsible for any errors or omissions, including but not limited to, inaccuracies, omissions, or misstatements of fact, or for any damages, including but not limited to, direct, indirect, or consequential damages, arising from the use of this product. The City of San Antonio is not responsible for any damages, including but not limited to, direct, indirect, or consequential damages, arising from the use of this product. The City of San Antonio is not responsible for any damages, including but not limited to, direct, indirect, or consequential damages, arising from the use of this product.

Map Created by: Preston Trinkle
 Map file location: C:\NeighProgram\NA_Ory_102808.mxd
 Map Creation Date: 12/4/2008 PDF Location:

City of San Antonio

Camelot 1



**City of San Antonio
 Planning and Community
 Development Department**
 Roderick J. Sanchez, AICP, CBO
 Director
 Development and Business
 Services Center
 1901 S. Alamo, 2nd Floor
 San Antonio, TX 78204

