









-  Mandatory
-  Mandatory/Voluntary
-  Voluntary
-  San Antonio City Limits
-  San Antonio ETJ
-  Military Bases
-  Cities and Towns
-  City Council Boundary
-  Bexar County
-  BCAD Parcels
-  Highways

Data Source: City of San Antonio Enterprise GIS, Bexar Metro 911, Bexar Appraisal District  
\*This Geographic Information System Product, received from the City of San Antonio, is provided as a "best effort" without warranty and the City of San Antonio does not assume any liability for errors or omissions. The City of San Antonio does not warrant, guarantee or make any representation regarding the use, or the results of the use, of the information provided hereon by the City of San Antonio. The City of San Antonio is not responsible for any errors or omissions in this information or for any information obtained from the City of San Antonio (including, without limitation, any information obtained from the City of San Antonio's website).

Map Created by: Preston Trinkle  
 Map file location: C:\NeighProgram\NA\_Org\_102808.mxd  
 Map Creation Date: 12/4/2008 PDF Location:

## City of San Antonio

### Crown Meadows



**City of San Antonio**  
**Planning and Community**  
**Development Department**

*Roderick J. Sanchez, AICP, CBO*  
 Director

Development and Business  
 Service Center  
 1901 S. Alamo, 2nd Floor  
 San Antonio, TX 78204

