









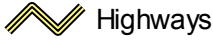


-  Mandatory
-  Mandatory/Voluntary
-  Voluntary
-  San Antonio City Limits
-  San Antonio ETJ
-  Military Bases
-  Cities and Towns
-  City Council Boundary
-  Bexar County
-  BCAD Parcels
-  Highways

Data Source: City of San Antonio Enterprise GIS, Bexar Metro 911, Bexar Appraisal District  
\*This geographic information system product was created from the City of San Antonio's proprietary GIS data. It is provided as a "best effort" representation of the City's data. The City of San Antonio does not warrant, guarantee, or make any representation regarding the use, or the results of the use, of the information contained herein. The City of San Antonio is not responsible for any errors or omissions in this product. The City of San Antonio is not responsible for any damages or losses resulting from the use of this product.

Map Created by: Preston Trinkle  
 Map file location: C:\NeighProgram\NA\_Qry\_102808.mxd  
 Map Creation Date: 12/4/2008 PDF Location:

## City of San Antonio

### Culebra Park



**City of San Antonio**  
**Planning and Community**  
**Development Department**  
 Roderick J. Sanchez, AICP, CBO  
 Director

Development and Business  
 Service Center  
 1901 S. Alamo, 2nd Floor  
 San Antonio, TX 78204

