









-  Mandatory
-  Mandatory/Voluntary
-  Voluntary
-  San Antonio City Limits
-  San Antonio ETJ
-  Military Bases
-  Cities and Towns
-  City Council Boundary
-  Bexar County
-  BCAD Parcels
-  Highways

Data Source: City of San Antonio Enterprise GIS, Bexar Metro 911, Bexar Appraisal District
 This Geographic Information System Product was created from the City of San Antonio's provided data. The City of San Antonio is not responsible for any errors or omissions in the data provided. The City of San Antonio is not responsible for any errors or omissions in the data provided. The City of San Antonio is not responsible for any errors or omissions in the data provided.

Map Created by: Preston Trinkle
 Map file location: C:\NeighAssoc\Elm Creek.pdf
 Map Creation Date: 3/16/2009 PDF Location: C:\NeighAssoc\Elm Creek.pdf

City of San Antonio Elm Creek



**City of San Antonio
Planning and Development
Services Department**

Federick Sanchez, AICP, CBO
Director

City of San Antonio
1901 S. Alamo, 2nd Floor
San Antonio, TX 78204

