

Shady Oaks

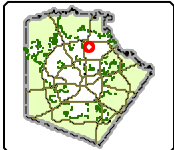
City Council District: 9




Lorrence Creek




North Central Thousand Oaks




The Bluffs of Henderson Pass



San Antonio Tierra Del Sol



-  Mandatory
-  Mandatory/Voluntary
-  Voluntary

-  San Antonio City Limits
-  San Antonio ETJ
-  Military Bases

-  Cities and Towns
-  City Council Boundary
-  Bexar County

-  BCAD Parcels
-  Highways

Data Source: City of San Antonio Enterprise GIS, Bexar Metro 911, Bexar Appraisal District
*This Geographic Information System Product received from The City of San Antonio is provided "as is" without warranty of any kind, and the City of San Antonio is not responsible for any errors or omissions, including but not limited to, inaccuracies, omissions, or misstatements of fact, or for any consequences arising from the use of this product. The City of San Antonio is not responsible for any damages, including but not limited to, direct, indirect, or consequential damages, arising from the use of this product. The City of San Antonio is not responsible for any information obtained from the City of San Antonio (including but not limited to, information obtained from the City of San Antonio's website or other sources).

Map Created by: Preston Trinkle
 Map file location: C:\NeighProgram\NA_Qry_102808.mxd
 Map Creation Date: 12/4/2008 PDF Location:

C:\NeighAssoc\Lorrence Creek.pdf

City of San Antonio

Lorrence Creek



**City of San Antonio
 Planning and Community
 Development Department**
 Roderick J. Sanchez, AICP, CBO
 Director
 Development and Business
 Service Center
 1901 S. Alamo, 2nd Floor
 San Antonio, TX 78201

