

Thompson Community

Palm Heights

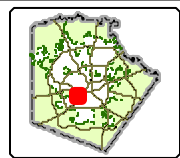
Villas de Esperanza

City Council District: 5




Quintana Community




City Council District: 14



Tierra Linda



-  Mandatory
-  Mandatory/Voluntary
-  Voluntary

-  San Antonio City Limits
-  San Antonio ETJ
-  Military Bases

-  Cities and Towns
-  City Council Boundary
-  Bexar County

-  BCAD Parcels
-  Highways

Data Source: City of San Antonio Enterprise GIS, Bexar Metro 911, Bexar Appraisal District  
 \*This geographic information system product was created from the City of San Antonio's proprietary GIS data. It is provided as a "best effort" without warranty of any kind, and the City of San Antonio is not responsible for any errors or omissions. The City of San Antonio is not responsible for any errors or omissions in the data or for any use of the data. The City of San Antonio is not responsible for any errors or omissions in the data or for any use of the data.

Map Created by: Preston Trinkle  
 Map file location: C:\NeighProgram\NA\_Orq\_102808.mxd  
 Map Creation Date: 12/4/2008 PDF Location:

C:\NeighAssoc\Quintana Community.pdf

City of San Antonio  
 Quintana Community



City of San Antonio  
 Planning and Community  
 Development Department  
 Roderick J. Sanchez AICP, CBO  
 Director  
 Development and Business  
 Service Center  
 1901 S. Alamo, 2nd Floor  
 San Antonio, TX 78204

