










-  Mandatory
-  Mandatory/Voluntary
-  Voluntary
-  San Antonio City Limits
-  San Antonio ETJ
-  Military Bases
-  Cities and Towns
-  City Council Boundary
-  Bexar County
-  BCAD Parcels
-  Highways

Data Source: City of San Antonio Enterprise GIS, Bexar Metro 911, Bexar Appraisal District
*This Geographic Information System Product received from The City of San Antonio is provided "as is" without warranty of any kind, and the City of San Antonio does not warrant, represent, or make any representation regarding the use, or the results of the use, of the information contained herein. The City of San Antonio is not responsible for any errors or omissions in this information, and it is the user's responsibility to verify the accuracy of the information. The information is to be used for informational purposes only and is not intended to be used for any other purpose.
 Map Created by: Preston Trinkle
 Map file location: C:\NeighProgram\NA_Org_102808.mxd
 Map Creation Date: 12/4/2008 PDF Location:

City of San Antonio

Regency Park



City of San Antonio
Planning and Community
Development Department
 Roderick J. Sanchez, AICP, CBO
 Director
 Development and Business
 Service Center
 1901 S. Alamo, 2nd Floor
 San Antonio, TX 78204

