












-  Mandatory
-  Mandatory/Voluntary
-  Voluntary
-  San Antonio City Limits
-  San Antonio ETJ
-  Military Bases
-  Cities and Towns
-  City Council Boundary
-  Bexar County
-  Parcels
-  Highways

Data Source: City of San Antonio Enterprise GIS, Bexar Metro 911, Bexar Appraisal District
This Geographic Information System Product, received from the City of San Antonio is provided "as is" without warranty of any kind, and the City of San Antonio expressly disclaims all expressed and implied warranties, including but not limited to the original warranties of non-infringement and fitness for a particular purpose. The City of San Antonio does not warrant, guarantee, or make any representations regarding the use, or the results of the use, of the information provided to you by the City of San Antonio in terms of correctness, accuracy, reliability, completeness or otherwise. The entire risk as to the results and performance of any information obtained from the City of San Antonio is entirely assumed by the recipient.

Map Created by: Preston Trinkle
 Map file location: C:\NeighProgram\New_NA_Qry\individual.mxd
 Map Creation Date: 3/29/2010 PDF Location: C:\NeighProgram\Regency Place Property Owners.pdf

City of San Antonio Regency Place Property Owners



**City of San Antonio
Planning and Development
Services Department**

Rodrick Sanchez, AICP, CBO
Director

Development and Business
Service Center
1901 S. Alamo, 2nd Floor
San Antonio, TX 78204

