









-  Mandatory
-  Mandatory/Voluntary
-  Voluntary

-  San Antonio City Limits
-  San Antonio ETJ
-  Military Bases

-  Cities and Towns
-  City Council Boundary
-  Bexar County

-  BCAD Parcels
-  Highways

Data Source: City of San Antonio Enterprise GIS, Bexar Metro 911, Bexar Appraisal District
*This Geographic Information System Product, received from the City of San Antonio, is provided "as is" without warranty by the City of San Antonio. The City of San Antonio does not warrant, guarantee, or make any representation regarding the use, or the results of the use, of the information contained herein by the user. The user assumes all responsibility for any errors, omissions, or damages. The user will be held liable for any and all damages or losses resulting from the use of this information.

Map Created by: Preston Trinkle
 Map file location: C:\NeighProgram\NA_Org_102808.mxd
 Map Creation Date: 12/4/2008 PDF Location:

City of San Antonio

Stone Wood



**City of San Antonio
 Planning and Community
 Development Department**
 Roderick J. Sanchez, AICP, CBO
 Director
 Development and Business
 Service Center
 1901 S. Alamo, 2nd Floor
 San Antonio, TX 78204

