












- | | | | |
|---|---|---|--|
|  Mandatory |  San Antonio City Limits |  Cities and Towns |  Parcels |
|  Mandatory/Voluntary |  San Antonio ETJ |  City Council Boundary |  Highways |
|  Voluntary |  Military Bases |  Bexar County | |

Data Source: City of San Antonio Enterprise GIS, Bexar Metro 911, Bexar Appraisal District
 *This Geographic Information System Product, received from The City of San Antonio is provided "as is" without warranty of any kind, and the City of San Antonio expressly disclaims all expressed and implied warranties, including but not limited to the implied warranties of merchantability and fitness for a particular purpose. The City of San Antonio does not warrant, guarantee, or make any representations regarding the use, or the results of the use, of the information provided to you by the City of San Antonio in terms of correctness, accuracy, reliability, completeness or otherwise. The entire risk as to the results and performance of any information obtained from the City of San Antonio is entirely assumed by the recipient.
 **Please contact the responsible City of San Antonio Department for specific determinations.*

Map Created by: [Name]
 Map file location: C:\NeighProgram\New_NA_Or\Individual.mxd
 Map Creation Date: 11/10/2010 PDF Location: C:\NeighProgram\Woodlawn Hills.pdf

City of San Antonio Woodlawn Hills



City of San Antonio
 Planning and Community
 Development Department
 Patrick Howard, AICP
 Director
 Development and Business
 Service Center
 1901 S. Alamo, 2nd Floor
 San Antonio, TX 78204

