






-  Mandatory
-  San Antonio City Limits
-  Cities and Towns
-  BCAD Parcels
-  Mandatory/Voluntary
-  San Antonio ETJ
-  City Council Boundary
-  Highways
-  Voluntary
-  Military Bases
-  Bexar County

Data Source: City of San Antonio Enterprise GIS, Bend / Metro 911, Bexar Appraisal District
 *This Geographic Information System Product provided from the City of San Antonio is provided "as is" without warranty of any kind and the City of San Antonio is not responsible for any errors or omissions, including but not limited to the copyright information or other information that may be contained herein. The City of San Antonio does not warrant, guarantee, or make any representation regarding the use, or the results of the use, of the information provided by the City of San Antonio, including the accuracy, reliability, timeliness, or completeness of the information. The user assumes all responsibility for any use of the information provided by the City of San Antonio.

Map Created by: **Preston Trinkle**
 Map file location: C:\NeighProgram\Wynnwood Condominium.mxd
 Map Creation Date: 12/21/2009 PDF Location: C:\NeighProgram\Wynnwood Condominium.mxd

City of San Antonio Wynnwood Condominium



City of San Antonio
 Planning and Community
 Development Department

Roderick J. Sanchez AICP, CBO
 Director

Development and Business
 Service Center
 1901 S. Alamo, 2nd Floor
 San Antonio, TX 78204

