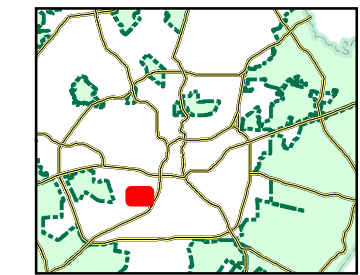
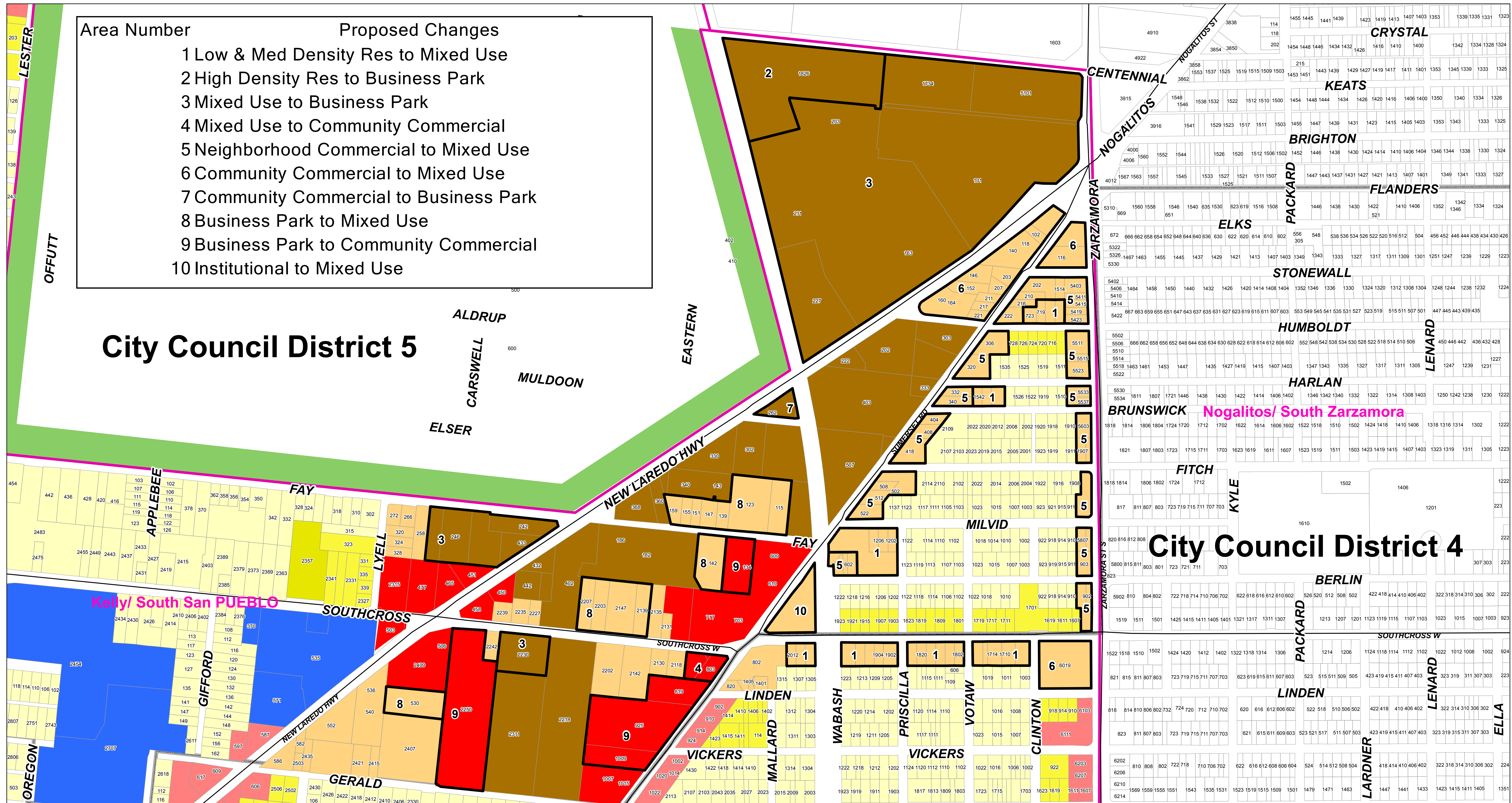


- Area Number** **Proposed Changes**
- 1 Low & Med Density Res to Mixed Use
 - 2 High Density Res to Business Park
 - 3 Mixed Use to Business Park
 - 4 Mixed Use to Community Commercial
 - 5 Neighborhood Commercial to Mixed Use
 - 6 Community Commercial to Mixed Use
 - 7 Community Commercial to Business Park
 - 8 Business Park to Mixed Use
 - 9 Business Park to Community Commercial
 - 10 Institutional to Mixed Use

City Council District 5

City Council District 4

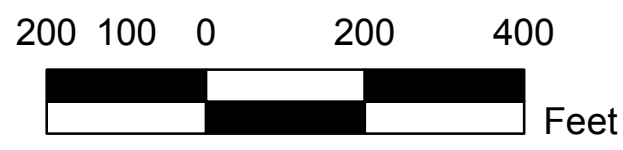


- Properties Impacted
- Low Density Residential
- High Density Residential
- Community Commercial
- Mixed Use
- Heavy Industrial
- Open Space
- Medium Density Residential
- Neighborhood Commercial
- Regional Commercial
- Business Park
- Public Institutional
- Parks

Data Source: City of San Antonio Enterprise GIS, Bexar Metro 911, Bexar Appraisal District
 This geographic information system (GIS) product was prepared by the City of San Antonio for informational purposes only. The City of San Antonio does not warrant the accuracy, reliability, or completeness of the data or the results of the analysis. The user assumes all responsibility for the use of the data. The entire risk as to the results and performance of any information obtained from the City of San Antonio is hereby assumed by the recipient.
 *Please contact the responsible City of San Antonio Department for specific determinations.
 City of San Antonio Planning and Development Services Department GIS Manager 311 (Monday) 505.441.3111
 Map Created by: Preston Trinkle
 Map File Location: Files\GIS\Neighborhoods\Landuse\KellySSANoga-Zarmamora.mxd
 Map Last Edited: June 19, 2009
 PDF Filename: C0906P18.pdf

City of San Antonio

Kelly South San Pueblo Proposed Land Use Updates



City of San Antonio
Planning and Development
Services Department
 Roderick J. Sanchez, AICP, CBO
 Director
 Cliff Morton Development and
 Business Services Center
 1901 South Alamo
 San Antonio, TX 78204