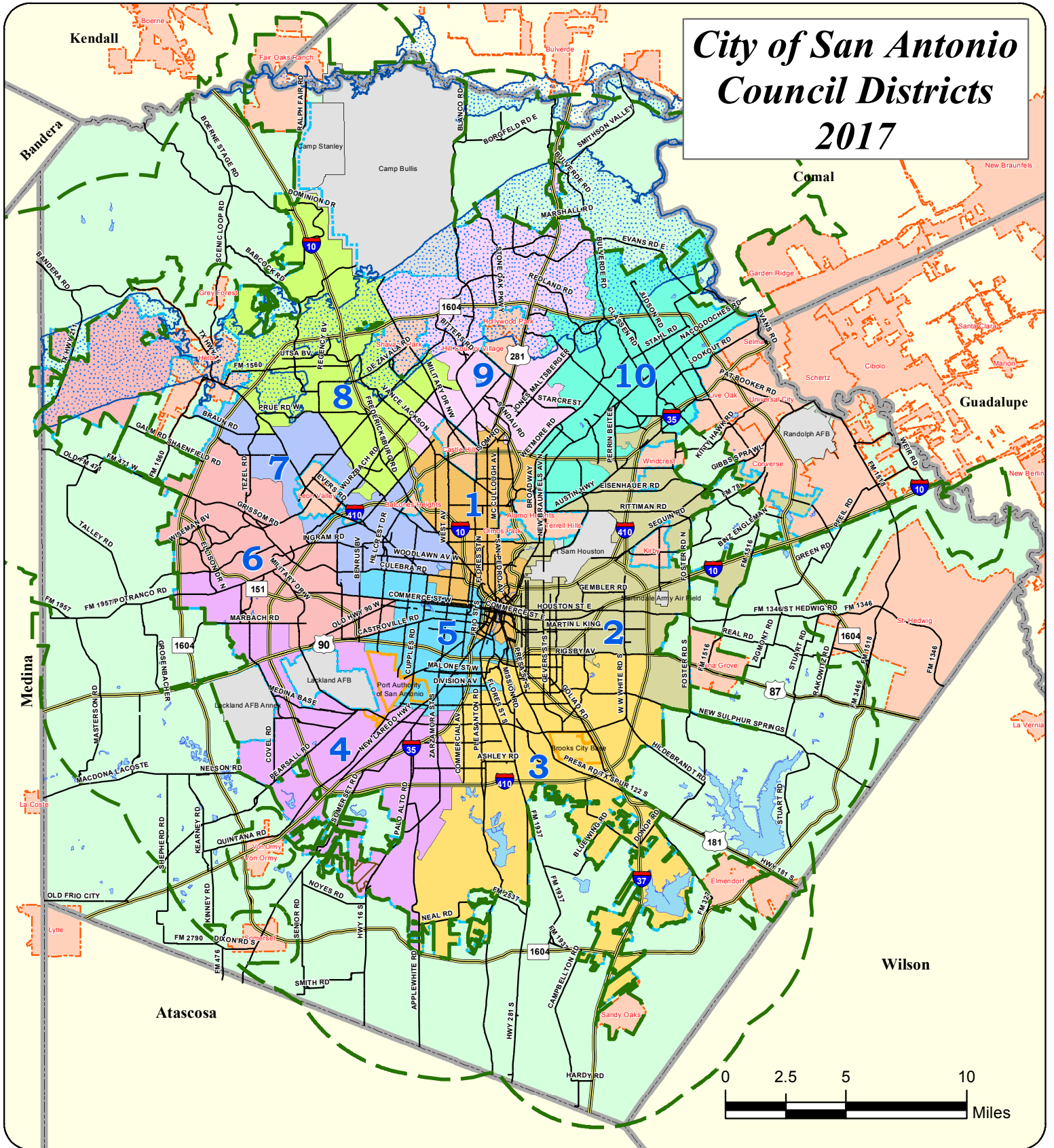
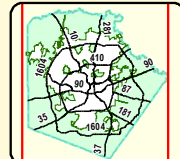



City of San Antonio Council Districts 2017



Legend

- District 1
- District 3
- District 5
- District 7
- District 9
- District 2
- District 4
- District 6
- District 8
- District 10
- City of San Antonio
- Military Bases
- Cities and Towns
- Extraterritorial Jurisdiction Line
- Edwards Aquifer Recharge Zone
- Bexar County
- Lakes
- Limited Purpose Annexations



Data Source: City of San Antonio Enterprise GIS, Bexar Metro 911, Bexar Appraisal District
 This Geographic Information System Product is made available from The City of San Antonio as provided, "as is" without warranty of any kind, and the City of San Antonio expressly disclaims all warranties, including but not limited to, the implied warranties of title, merchantability and fitness for a particular purpose. The City of San Antonio disclaims any liability for any damages, including reasonable attorney's fees, arising from the use of this product. The City of San Antonio is not responsible for any errors or omissions in this product. The City of San Antonio is not responsible for any damages, including reasonable attorney's fees, arising from the use of this product. The City of San Antonio is not responsible for any damages, including reasonable attorney's fees, arising from the use of this product.

Map Created by: gg01173
 Map Creation Date: 7/14/2017
 Map file location: W:\Archived\Static Map Updates\CouncilDistrict_8_5x11_2017.mxd
 PDF File name: 1707GG19.pdf

City of San Antonio
 Information Technology Services Department
 GIS Public Services Division
 Riverview Towers
 111 Soledad St. 9th Floor
 San Antonio, TX 78205