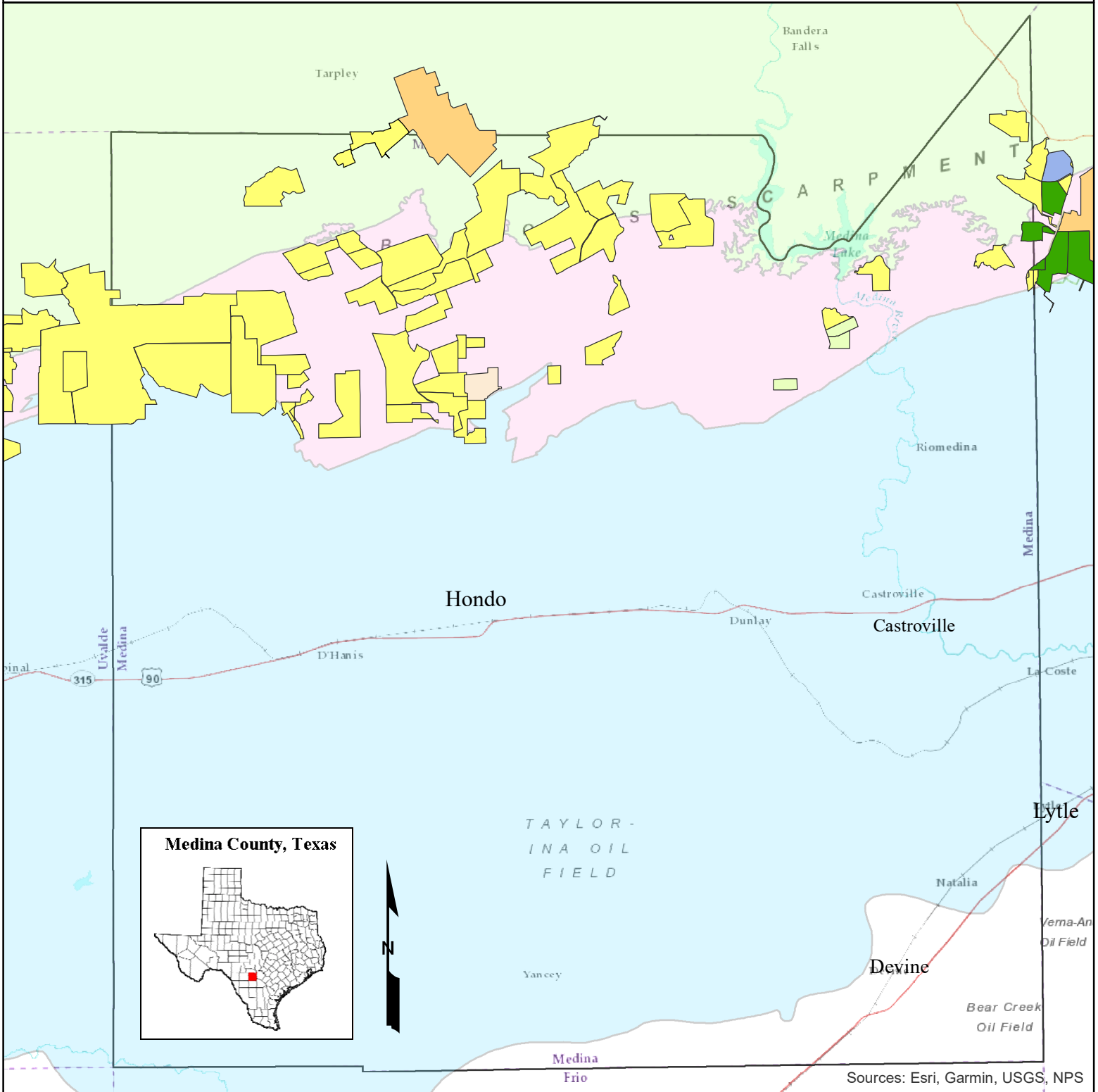











City of San Antonio Edwards Aquifer Protection Program Conservation Properties in Medina County, Texas



Sources: Esri, Garmin, USGS, NPS

- | | | |
|---|--|---|
|  Proposition 3 Properties |  San Antonio Water System |  Edwards Aquifer Artesian Zone |
|  Proposition 1 Properties |  Texas Parks and Wildlife |  Edwards Aquifer Drainage Zone |
|  Federal Managed Land |  The Nature Conservancy |  Edwards Aquifer Recharge Zone |

THE CITY OF SAN ANTONIO MAKES NO WARRANTY, REPRESENTATION, OR GUARANTEE OF ANY KIND REGARDING THIS MAP OR INFORMATION PROVIDED HEREIN.

The City of San Antonio assumes no liability either for any errors, omissions, or inaccuracies in the information provided regardless of the cause of such or for any decision made, action taken, or action not taken by the user in reliance upon any maps or information provided.

