IH-10 East

Zoning Case # Z2015298
City Council Consideration Date: January 14, 2016

Proposed Zoning: **"BP AHOD"**

Proposed Zoning Description: **Business Park District, Airport Hazard Overlay District**

PropID	LegalDescription
1091834	NCB 17983 BLK LOT P-9A 17.5 AC & CB 5094 P-9C ABS 884 9.8314 AC 2008 SPLIT REMAINS PER DEED 12875/0386, more particularly described in Exhibit A
1091836	NCB 17983 P-2 (16.454) & P-10 (11.556) CB 5090 P-2A (6.0733) (OUT OF P-2) CB 5094 P-10B (5.2242) (OUT OF P-10) REMAINS ACCT - PLAT 9575/61-64 FOR 2008 FILED 5/4/2007
1091837	NCB 17983 P-3F (15.407 AC)(OUT OF P-3B) CB 5090 P-3G (.6267AC) (OUT OF P-3F) A-739 2009-RESURVEY PER DEED 13722/2044 EX 9/23/2008 REMAINS ACCT - PLAT 9575/184-187 FOR 2008 FILED 6/15/2007

Proposed Zoning: **"C-1 AHOD MLOD-1"**

Proposed Zoning Description: **Light Commercial District, Airport Hazard Overlay District, Military Lighting Overlay District**

PropID	LegalDescription
301516	CB 5051-3 LOT W 122.07 OF E 244.14 OF BLK 2
301517	CB 5051-3 LOT E 122.07 OF BLK 2 REFER TO: 80200-108-0050
301588	CB 5051-4 BLK LOT 4 NO LABEL OR SERIAL # 2010-RESURVEY PER DEED 14249/1659 EX 11/10/2009
301589	CB: 5051-4 LOT: 5
301590	CB 5051-4 BLK LOT 6
301591	CB 5051-4 BLK LOT 7 2015-RESURVEY PER DEED 16739/276 EX6/19/2014
301592	CB 5051-4 BLK LOT 8
301593	CB 5051-4 BLK LOT E 57.44 OF 9
301594	CB 5051-4 BLK LOT W 72.5 FT OF 9 LABEL#TEX0201283 REFER TO: 80800-325-0270
301597	CB 5051-4 BLK LOT 10
301598	CB 5051-4 BLK LOT 11 NO LABEL# OR SERIAL#
301606	CB 5051-4 BLK P-100 PT OF EASEMENT
301607	CB 5051-4 BLK P-101 PT OF EASEMENT
301839	CB 5051C BLK 1 LOT A
302089	CB 5051E BLK 3 LOT E IRR 110.34 FT OF 93

Proposed Zoning: **"C-1 AHOD MLOD-1"**

Proposed Zoning Description: **Light Commercial District, Airport Hazard Overlay District, Military Lighting Overlay District**

PropID	LegalDescription
303329	CB 5051Q BLK 1 LOT 3 (.604) & E IRR 20 FT OF 2 (.097) REFER TO: 80300-131-6380 & 82300-116-0030
312816	CB 5071 P-10F ABS 722
313697	CB 5072 P-12A (OUT P-12)
313942	CB 5073 P-7F ABS 341 NON-ADJACENT
316174	CB 5076A BLK 28 LOT 7 WOODLAKE-FOSTER ROAD
1099749	CB 5080R BLK 100 LOT 1 ESCONDIDO NORTH SUBD UT-1 NEW ACCT - PLAT 9576/76 FOR 2008 FILED 7/13/2007

Proposed Zoning: **"C-1 AHOD"**

Proposed Zoning Description: **Light Commercial District, Airport Hazard Overlay District**

PropID	LegalDescription
324168	CB 5092 P-43A (1.233) & P-50 (1.523)
324172	CB 5092 P-43C ABS 134
324173	CB 5092 P-43 & P-43B ABS 134
324174	CB 5092 P-43E ABS 134
324181	CB 5092 P-48 ABS 134
326974	CB 5092K BLK 1 LOT 1 (1.258) & P-100 (.102) CANDLEWOOD CENTER
1121852	CB 5091A BLK 112 LOT 1 (REDEEMING GRACE BAPTIST-FOSTER RD) 2009-NEW ACCT PER PLAT 9592/85-88 FILED 6/20/08//2014-SPLIT PER PLAT 9660/24-27 FILED 10/4/13
1197590	CB 5091A BLK 112 LOT 2 (MURPHY EXPRESS-SAN ANTONIO FOSTER) 2014-NEW ACCT PER SPLIT PER PLAT 9660/24-27 FILED 10/4/2013

Proposed Zoning: **"C-1 S AHOD MLOD-1"**

Proposed Zoning Description: **Light Commercial District, Specific Use for Auto and Light Truck Repair, Airport Hazard Overlay District, Military Lighting Overlay District**

PropID	LegalDescription
301393	CB 5051A BLK LOT P-10A

Proposed Zoning: **"C-1 S AHOD MLOD-1"**

Proposed Zoning Description: **Light Commercial District, Specific Use for Auto and Light Truck Repair, Airport Hazard Overlay District, Military Lighting Overlay District**

PropID	LegalDescription
301521	CB 5051-3 (W&M SUB'D) BLK 2 LOT 5 & 6 (REFER TO 80700-002-0060) 2016-REMAINS PER MERGE PER CR#35929
1063992	CB 5051C BLK 1 LOT E 174.78 FT OF B NEW ACCT FOR 2007 - SPLIT (WD 12132/1615)

Proposed Zoning Description: **Light Commercial District, Specific use for cell tower, Airport Hazard Overlay District, Military Lighting Overlay District**

PropID	LegalDescription
1063993	CB 5051C BLK 1 LOT W 60.0 FT OF B REMAINS - SPLIT (WD 12132/1615)

Proposed Zoning Description: **Light Commercial District, Specific use for Motor Vehicle Sales, Airport Hazard Overlay District, Military Lighting Overlay District**

PropID	LegalDescription
1195870	CB 5051E BLK 3 LOT 94 (CAMELOT SUBD UT-35-A REPLAT) 2014-NEW ACCT PER SPLIT PER PLAT 9658/143-145 FILED 9/6/2013

Proposed Zoning: **"C-2 AHOD MLOD-1"**

Proposed Zoning Description: **Commercial District, Airport Hazard Overlay District, Military Lighting Overlay District**

PropID	LegalDescription
301308	CB: 5051 P-2 ABS: 798
301311	CB 5051 P-3 ABS 798 1.9 AC CB 5052 P-20 ABS 46 16.85 AC
301412	CB 5051 BLK TR 22, TR 23, TR 24 & TR 25A 2008 LEGAL ACREAGE CORR PER DEED 13050/1654 EXEC 08/09/2007.
301419	CB 5051 BLK LOT TR 25C NON-ADJ PROPERTY
301463	NCB 5051B BLK 3 LOT W 171.9 FT OF N 744.74 FT OF TR 5 ARB 5F
301464	NCB 5051B BLK LOT W 171.8 FT OF N 624.74 FT OF TR 5 ARB 5D
301466	CB 5051B BLK LOT W IRR 22 FT OF N IRR 192.5 FT OF TR-5 OR ARB 5A 2010-RESURVEY PER DEED 13828/1718 EX 1/23/2009
301468	CB 5051B BLK LOT W 172 FT OF S 120 FT OF N 504.74 FT OF 5 ARB 5G LABEL:TXS0605636
301484	CB 5051B LOT NE IRR 466.25 OF S 261.13 OF TR-9(3.464A) NW 72.55 FT OF TR-10(.258A)
302804	CB 5051G BLK 1 LOT 1 HIRANI SUBDIVISION

Proposed Zoning: **"C-2 AHOD MLOD-1"**

Proposed Zoning Description: **Commercial District, Airport Hazard Overlay District, Military Lighting Overlay District**

PropID	LegalDescription
303115	CB 5051H BLK 12 LOT E IRR 268.0 FT OF 72
303238	CB 5051N BLK 12 LOT 71 (CRESTWAY ANIMAL CLINIC)
303284	CB 5051P BLK 2 LOT N IRR 67.80 FT OF 33 WINDSOR HEIGHTS UT-2
303285	CB 5051P BLK 2 LOT SW 112.25 FT OF 33 WINDSOR HEIGHTS UT-2
303286	CB 5051P BLK 2 LOT E 110 FT OF 33 WINDSOR HEIGHTS UT-2
303330	CB: 5051R BLK: 1 LOT: 1 CAMELOT SUBD UNIT-68
311997	CB 5065 P-9D ABS 971 AKA TR 1 2009-RESURVEY PER DEED 13439/1281 EX 4-9-08
313129	5071G BLK LOT 39 ALA SUBD
313680	CB 5072 P-8A ABS 367
313681	CB 5072 P-8B ABS 367
313683	CB 5072 P-8C ABS 367
313917	CB 5073 P-1C ABS 341 EAST VILLAGE SUBD. UNIT-37C
313922	CB 5073 P-1A ABS 341
313923	CB 5073 P-1G ABS 341
313924	CB 5073 P-2 ABS 341
313935	CB 5073 P-5 ABS 341 (PART OF ESMT)
314540	CB 5073A BLK 6 LOT 114
314541	CB 5073A BLK 6 LOT 115 EAST VILLAGE SUBD. UNIT-37C
316177	CB 5076A BLK 30 LOT 1 BILOTTO SUBD REFER TO: 81700-130-0010
316178	CB 5076A BLK 30 LOT 1 (IMPROVEMENT ONLY) REFER TO: 05076-130-0010
316383	CB 5076B BLK 28 LOT 64 WOODLAKE COMMERCIAL SUBD
316950	CB 5080 P-14E & P-36 ABS 420
317028	CB 5080 P-29B, P-11C & P-11D ABS 420
317058	CB 5080 P-41 ABS 420
317080	CB 5080 P-57 ABS 420 (FORMERLY P-14)
317090	CB 5080A BLK LOT 2 & 2B 2009-RESURVEY PER DEED 13361/1769 EXC 2-21-08
317092	CB 5080 BLK LOT 3 (0.473 AC) & 3B (0.294 AC)

Proposed Zoning: **"C-2 AHOD MLOD-1"**

Proposed Zoning Description: **Commercial District, Airport Hazard Overlay District, Military Lighting Overlay District**

PropID	LegalDescription
317093	CB 5080A BLK LOT 4, 4B 2007 RESURVEY PER DEED 12264/1763.
317099	CB 5080A BLK LOT E 100 FT OF W 526 FT OF 6
317116	CB 5080A BLK LOT 9A (0.322 AC) & 9B (0.416 AC)
318859	CB 5080C BLK 24 LOT 1 RANDOLPH BROOKS FEDERAL CREDIT UNION SUBDIVISION
318861	CB 5080C BLK 25 LOT 151 TEXACO-FM 78 SUBD
320379	CB 5080F BLK 2 LOT 115 (VENTURA PLAZA SUBD)
320380	CB 5080F BLK 2 LOT 116 (VENTURA PLAZA SUBD)
320527	CB 5080F BLK 25 LOT 1 VENTURA COM'L SITES UT-1
322388	CB 5080J BLK 14 LOT 1 ALBERTSON'S-FM 78/WALZEM RD.
322390	CB 5080J BLK 14 LOT 3 ALBERTSON'S-FM 78/WALZEM RD.
322391	CB 5080J BLK 14 LOT 4 ALBERTSON'S-FM 78/WALZEM RD.
322815	CB 5080L BLK 1 LOT 2 IMPRESA PARK SUBD
322818	CB 5080M BLK 1 LOT 5 FOODMAKER NUMBER 868
322820	CB 5080P BLK 1 LOT 1 WHATABURGER/FM 78 SUBDIVISION
322830	CB: 5081 P-4 & 4B ABS 30 REF: 82300-000-0040
632610	NCB 16918 LOT N 249.91'OF 40 CB 5051 LOT S 98'OF 40(0.80) HEB WALZEM SUBD
685392	NCB 17990 P-3H (5.54) CB 5065 P-3H (.46) A-971
685394	NCB 17990 P-7 (1.55) & P-7A (4.131) CB 5090 P-7 A-739 (7.453)
685397	NCB 17990 P-7D (3.81) CB 5090 P-7D (6.237) A-739
685398	NCB 17990 P-7E (4.82) CB 5090 P-7E A-739 (5.238
685401	NCB 17990 P-17 OR TR 6 (4.412) & CB 5090 P-17 OR TR 6 (5.66) ABS 739
685403	NCB 17990 P-18 (2.97) CB 5090 P-18 (5.401) A-739 REFER TO: 81500-005-0271
685406	NCB 17990 LOT P-19 4.970 CB 5090 P-19 ABS 739 5.401 REF: 80200-009-0955
685407	NCB 17990 P-20 OR TR-9 (4.97) CB 5090 P-20 OR TR-9 (5.401)
1034279	CB 5080A BLK 30 LOT 2 VENTURA CROSSING CENTER 95654/94
1034280	CB 5080A BLK 30 LOT 3 VENTURA CROSSING CENTER 9564/94
1038635	CB 5051G BLK 24 LOT 1 BUCKYS DEAL AT CRESTWAY SUBD PLAT 9564/200

Proposed Zoning: **"C-2 AHOD MLOD-1"**

Proposed Zoning Description: **Commercial District, Airport Hazard Overlay District, Military Lighting Overlay District**

PropID	LegalDescription
1041337	CB 5073 P-3C ABS 341
1057484	CB 5051B BLK S IRR 60.0 FT OF E PT OF 7 (1.699), & SE 132.5 FT OF TR-8 (1.146)
1057485	CB 5051B BLK N IRR 16.59 FT OF E PT OF 7 (0.124), N 13 FT OF TR-8 (0.087) & N IRR 13 FT OF TR-9 (0.108)
1060865	CB 5073C BLK 5 LOT 1 BUCKYS DEAL AT WALZEM RD SUBD NEW ACCT FOR 2007 - PLAT 9568/111
1060866	CB 5073C BLK 5 LOT 2 BUCKYS DEAL AT WALZEM RD SUBD NEW ACCT FOR 2007 - PLAT 9568/111
1075982	CB 5080R BLK 95 LOT 118 ESCONDIDO MEADOWS SUBD NEW ACCT FOR 2007 - PLAT 9572/19-26 FILED 8/25/2006
1088399	CB 5080 P-42D (OUT OF P-42 & P-42A) ABS 420 NEW ACCT FOR 2007 - SPLIT (GWD 12320/2304)
1088426	CB 5080 P-9J (3.09 AC)(OUT OF P-G) & P-32D (.91 AC)(OUT OF P-32A) NEW ACCT FOR 2007 - SPLIT - GWD 12320/2304
1095006	CB 5080G BLK 100 LOT 1 BEECH TRAIL COMMERCIAL-AMENDING NEW ACCT - PLAT 9574/42 FOR 2008 FILED 2/5/2007/2010-CORRECTED ACREAGE PER AMENDING PLAT 9606/155-160 FILED 8/28/2009
1095007	CB 5080G BLK 100 LOT 2 BEECH TRAIL COMMERCIAL-AMENDING NEW ACCT - PLAT 9574/42 FOR 2008 FILED 2/5/2007/2010-CORRECTED ACREAGE PER PLAT 9606/155-160 FILED 8/28/2009
1105169	CB 5051A BLK 1 LOT 4 FAILI ENTERPRISES SUBD NEW ACCT FOR 2008 - PLAT 9577/98 FILED 9/25/2007
1105171	CB 5051A BLK 1 LOT 6 FAILI ENTERPRISES SUBD NEW ACCT FOR 2008 - PLAT 9577/98 FILED 9/25/2007
1105364	CB 5080B BLK 18 LOT 6 WOODLAKE RETAIL CENTER NEW ACCT - PLAT 9578/47 FOR 2008 FILED 10/5/2007
1105365	CB 5080B BLK 18 LOT 7 (WOODLAKE RETAIL CENTER-AMENDING) NEW ACCT - PLAT 9578/47 FOR 2008 FILED 10/5/2007/2010-ACREAGE CHG PER PLAT 9608\155-157 FILED 11/6/2009
1129260	CB 5960 BLK 1 LOT 5 (AAA STORAGE CRESTWAY) 2009-NEW ACCT PER PLAT 9598/169-174 FILED 11/14/2008 FROM PID 1041256
1200284	CB 5051B BLK 6 LOT 21 (FAMILY DOLLAR CRESTWAY) 2014-NEW ACCT PER SPLIT PER PLAT 9661/220-222 FILED 11/22/2013
1200285	CB 5051B BLK 6 LOT 22 (FAMILY DOLLAR CRESTWAY) 2014-NEW ACCT PER SPLIT PER PLAT 9661/220-222 FILED 11/22/2013
1230292	CB 5051 P-6E(1.281AC), CB 5072 P-1A(51.3864AC), P-1C (2.9284AC) ABS 367 2016-REMIANS PER DEED 17260/2034 EXE 05-27-2015|||2016-NEW ACCT PER DEED 17260/2015 EXE 03-30-2015|||NEW ACCT - SPLIT/MERGE FOR 06 - SWD 11770/2303/2010-SPLIT PER DEED 14216/1178 EX

Proposed Zoning: **"C-2 AHOD MLOD-1"**

Proposed Zoning Description: **Commercial District, Airport Hazard Overlay District, Military Lighting Overlay District**

PropID	LegalDescription
1230420	CB 5072 P-1F ABS 367 2016-REMAINS PER DEED 17260/2015 EXE 03-17-2014|||NEW ACCT - SPLIT/MERGE FOR 06 - SWD 11770/2303/2010-SPLIT PER DEED 14216/1178 EX 10/15/2009 NEW PIDS 1141031 & 1141032//2015-RESURVEY PER DEED 16599/1086 EX 3/17/2014
1230422	CB 5072 P-1G ABS 367 2016-NEW ACCT PER DEED 17260/2034 EXE 05-27-2015|||2016-NEW ACCT PER DEED 17260/2015 EXE 03-30-2015|||NEW ACCT - SPLIT/MERGE FOR 06 - SWD 11770/2303/2010-SPLIT PER DEED 14216/1178 EX 10/15/2009 NEW PIDS 1141031 & 1141032//

Proposed Zoning: **"C-2 AHOD"**

Proposed Zoning Description: **Commercial District, Airport Hazard Overlay District**

PropID	LegalDescription
315724	CB 5076 P-7D ABS 486
316289	CB 5076B BLK 4 LOT SW IRR 134.21' OF 1
316290	CB 5076B BLK 4 LOT W IRR 190 FT OF NW IRR 140.01 FT OF 1
316397	CB 5076D BLK 1 LOT E IRR 353.29 FT OF 1 2014-MERGE PER CR# 31130
316399	CB 5076D BLK 1 LOT S 75 FT OF W 125 FT OF 1 KINZIE SUBD
316401	CB 5076D BLK 1 LOT N 197.75 FT OF W 150 FT OF 1
324202	CB 5092 P-61 ABS 134 DRAINAGE ESMT
327118	CB 5094 P-100 ABS 110 R.O.W.
327119	CB 5094 P-101 ABS 110 R.O.W.
990736	CB 5076 P-19 ABS 486 (FORMERLY P-7C)
990737	CB 5076A BLK 23 LOT 78 G H & H SUBD
1033088	CB 5092H BLK 22 LOT 1 (AAA STORAGE FOSTER SUBD) PLAT 9564/74
1098158	CB 5094 P-9D (NON ADJ RMS TO P-9C) ABS 110 NON ADJ REMAINS ACCT - PLAT 9575/61-64 FOR 2008 FILED 5/4/2007

Proposed Zoning: **"C-2 CD AHOD MLOD-1"**

Proposed Zoning Description: **Commercial District, Conditional Use for Auto and Light Truck Repair, Airport Hazard Overlay District, Military Lighting Overlay District**

PropID	LegalDescription
301611	CB 5051A BLK 1 LOT 2 (MTD SUBD)
303287	CB 5051P BLK 2 LOT W 75 FT OF E 185 FT OF 33 WINDSOR HEIGHTS UT-2
312003	CB 5065B BLK 2 LOT 2 MLS ENT SUBD
312007	CB 5065B BLK 2 LOT 6 RICKS PLACE
685422	NCB 17990 BLK 1 LOT SW IRR 230 FT OF 2 & CB 5065A BLK 1 LOT NW IRR 634.7 FT OF 2
1105168	CB 5051A BLK 1 LOT 3 FAILI ENTERPRISES SUBD NEW ACCT FOR 2008 - PLAT 9577/98 FILED 9/25/2007
1105170	CB 5051A BLK 1 LOT 5 FAILI ENTERPRISES SUBD NEW ACCT FOR 2008 - PLAT 9577/98 FILED 9/25/2007

Proposed Zoning Description: **Commercial District, conditional use for equipment rental, Airport Hazard Overlay District, Military Lighting Overlay District**

PropID	LegalDescription
994811	NCB 17990 BLK 1 LOT 7 "M & H OFFICE BUILDINGS"

Proposed Zoning Description: **Commercial District, Conditional use for funeral home, Airport Hazard Overlay District, Military Lighting Overlay District**

PropID	LegalDescription
313947	CB 5073 BLK LOT 13-A
1055785	CB 5072 P-1B (3.218AC) & P-1D (.20 AC) ABS 367 2016-REMAINS PER DEED 17260/2028 EXE 05-07-2015|||2016-REMAINS PER DEED 17260/2015 EXE 03-17-2014|||NEW ACCT - SPLIT/MERGE FOR 06 - SWD 11770/2303/2010-SPLIT PER DEED 14216/1178 EX 10/15/2009 NEW PIDS 11410

Proposed Zoning Description: **Commercial District, Conditional use for long term storage of moving pods without goods
, Airport Hazard Overlay District, Military Lighting Overlay District**

PropID	LegalDescription
685395	NCB 17990 P-7B (4.3) CB 5090 P-7B (5.725) A-739

Proposed Zoning: **"C-2 CD AHOD MLOD-1"**

Proposed Zoning Description: **Commercial District, Conditional Use for Oversized Vehicle Sales, Service, or Storage, Airport Hazard Overlay District, Military Lighting Overlay District**

PropID	LegalDescription
685426	NCB 17991 P-18A (5.8709AC) CB 5089 P-18A (2.849AC) ABS 971 & NCB 16567 (DAVID MOODY IH-10E) BLK 8 LOT 2 2016-REMAINS ACCT PER PLAT 9680/170-172 FILED 03-06-2015|||2016-REMAINS ACCT PER CR#35932|||2010-SPLIT PER DEED 14001/23 & CORR DEED 14080/423 E
994807	NCB 17990 P-10 (1.455) & CB 5065 P-10 (.685) A-971 2015-RESURVEY PER DEED 16813/1698 EX 5/5/2014
1149022	NCB: 17990 BLK 1 LOT 8 (FM 1516 RV & SELF STORAGE LP) 2011-NEW ACCT PER MERGE PER PLAT 9614/1-6 FILED 5/14/2010

Proposed Zoning Description: **Commercial District, Conditional use for self service storage, Airport Hazard Overlay District, Military Lighting Overlay District**

PropID	LegalDescription
1129257	CB 5051R BLK 1 LOT 2 (AAA STORAGE CRESTWAY) 2009-NEW ACCT PER PLAT 9598/169-174 FILED 11/14/2008 FROM PID 1041255
1129258	CB 5051R BLK 1 LOT 3 (AAA STORAGE CRESTWAY) 2009-NEW ACCT PER PLAT 9598/169-174 FILED 11/14/2008 FROM PID 1041256
1129259	CB 5960 BLK 1 LOT 4 (AAA STORAGE CRESTWAY) 2009-NEW ACCT PER PLAT 9598/169-174 FILED 11/14/2008 FROM PID 1041256

Proposed Zoning Description: **Commercial District, Conditional use for small animal hospital, Airport Hazard Overlay District, Military Lighting Overlay District**

PropID	LegalDescription
322816	CB 5080L BLK 1 LOT 3 IMPRESA PARK SUBD

Proposed Zoning Description: **Commercial District, Conditional use for soil storage and sales, Airport Hazard Overlay District, Military Lighting Overlay District**

PropID	LegalDescription
311964	CB 5065 P-1 ABS 971
311965	CB 5065 P-1D ABS 971

Proposed Zoning Description: **Commercial District, Conditional use for trailer sales, Airport Hazard Overlay District, Military Lighting Overlay District**

PropID	LegalDescription
311995	CB 5065 P-9C ABS 971
312002	CB 5065B BLK 2 LOT 1 DIVERSIFIED TRUCK & TLR SUBD

Proposed Zoning: **"C-2 CD AHOD MLOD-1"**

Proposed Zoning Description: **Commercial District, Conditional use for trailer sales, Airport Hazard Overlay District, Military Lighting Overlay District**

PropID	LegalDescription
1076285	CB 5080R (ESCONDIDO MEADOWS SUBD), BLOCK 118 LOT 1 PLAT 9572/19-26 FOR 2007 FILED 8/25/2006

Proposed Zoning Description: **Commercial District, Conditional Use for Truck Repair and Maintenance, Airport Hazard Overlay District, Military Lighting Overlay District**

PropID	LegalDescription
311992	CB 5065 P-8 ABS 971 2.022 CB 5080 P-26 ABS 420 1.500
619304	NCB 16567 BLK 8 LOT 1 & NCB 17991 P-18D (4.1681AC) CB 5089 P-18D (3.336AC) ABS 971 & NCB 17991 BLK 1 LOT NE IRR 34.39FT OF 1 (.3459AC) 2010-RESURVEY PER DEED 14001/23 EX 5/26/09//2014-MERGE PER CR# 29934
685420	NCB 17990 BLK 1 LOT NE IRR 39.46 FT OF 1 & CB 5090 BLK 1 LOT NW IRR 273.75 FT OF 1
685427	NCB 17991 P-18C CB 5089 P-18C ABS 971 REFER TO: 80100-971-0180
685432	NCB 17991 BLK 1 LOT SW IRR 204.41' OF 1 & CB5089A BLK 1 LOT NW IRR 157 OF 1 (.72)
994810	NCB 17990 BLK 1 LOT 6 "M & H OFFICE BUILDINGS"

Proposed Zoning Description: **Commercial District, Conditional use for wrecker/towing service, Airport Hazard Overlay District, Military Lighting Overlay District**

PropID	LegalDescription
312004	CB 5065B BLK 2 LOT 3 DIVERSIFIED TRUCK & TRL SUBD
312005	CB 5065B BLK 2 LOT 4 DIVERSIFIED TRUCK & TRL SUBD PLAT 9549/100
312006	CB 5065B BLK 2 LOT 5 DIVERSIFIED TRUCK & TRL SUBD PLAT 9549/100

Proposed Zoning: **"C-2 CD AHOD"**

Proposed Zoning Description: **Commercial District, Conditional Use for Auto and Light Truck Repair, Airport Hazard Overlay District**

PropID	LegalDescription
316067	NCB 5076A BLK 23 LOT 34

Proposed Zoning: **"C-2 CD AHOD"**

Proposed Zoning Description: **Commercial District, Conditional use for self service storage, Airport Hazard Overlay District**

PropID	LegalDescription
1033089	CB 5092H BLK 22 LOT 2 (AAA STORAGE FOSTER SUBD) PLAT 9564/74

Proposed Zoning: **"C-2 CD S AHOD MLOD-1"**

Proposed Zoning Description: **Commercial District, Specific Use for Boat and Marine - Storage (outdoor permitted), Airport Hazard Overlay District, Military Lighting Overlay District**

PropID	LegalDescription
311966	CB 5065 P-1A & 2A ABS 971 NO LABEL# OR SERIAL# 2014-MERGE PER CR# 30343

Proposed Zoning: **"C-2 S AHOD MLOD-1"**

Proposed Zoning Description: **Commercial District, Specific use for auto detailing/repair shop, Airport Hazard Overlay District, Military Lighting Overlay District**

PropID	LegalDescription
303250	CB 5051P BLK 1 LOT 12 WINDSOR HEIGHTS UT-2

Proposed Zoning Description: **Commercial District, Specific use for car wash, Airport Hazard Overlay District, Military Lighting Overlay District**

PropID	LegalDescription
301394	CB 5051A BLK LOT P-10B
301599	CB 5051-4 P-12, 12D & PT OF TR 19 ARB 19 C
314542	CB 5073A BLK 6 LOT 116 EAST VILLAGE SUBD. UNIT-37C
318860	CB 5080C BLK 25 LOT 150 GARRETT SUBDIVISION
322389	CB 5080J BLK 14 LOT 2 ALBERTSON'S-FM 78/WALZEM RD.
322814	CB 5080L BLK 1 LOT 1 IMPRESA PARK SUBD
1010668	CB 5071E BLK 2 LOT 2 CONVERSE RANCH SUBD 9563/14
1034281	CB 5080A BLK 30 LOT 4 VENTURA CROSSING CENTER 9564/94

Proposed Zoning: **"C-2 S AHOD MLOD-1"**

Proposed Zoning Description: **Commercial District, Specific use for cell tower, Airport Hazard Overlay District, Military Lighting Overlay District**

PropID	LegalDescription
685400	NCB 17990 P-7G OR TR 5 (4.022) & CB 5090 P-7G OR TR 5 (5.99) ABS 739

Proposed Zoning: **"C-2NA AHOD MLOD-1"**

Proposed Zoning Description: **Commercial Nonalcoholic Sales District, Airport Hazard Overlay District, Military Lighting Overlay District**

PropID	LegalDescription
301465	CB 5051B BLK LOT W 75 OF E 145 FT OF N 300 FT OF TR-5 ARB 5E
301467	CB 5051B BLK LOT E 70 FT OF N 300 FT OF TR-5 ARB 5F REFER TO: 81800-005-0050
301470	CB 5051B BLK LOT S 192.5 FT OF N 385 FT OF TR-5 ARB 5J 2010-RESURVEY PER DEED 13828/1718 EX 1/23/2009
301476	CB 5051B LOT PT OF P-6, W 117.33 FT OF 69 & CB 5051H BLK 12 LOT W 25 FT OF 72

Proposed Zoning: **"C-3 AHOD MLOD-1"**

Proposed Zoning Description: **General Commercial District, Airport Hazard Overlay District, Military Lighting Overlay District**

PropID	LegalDescription
316379	CB 5076B BLK 28 LOT 60 WOODLAKE COMMERCIAL SUBD
316380	CB 5076B BLK 28 LOT 61 WOODLAKE COMMERCIAL SUBD
316381	CB 5076B BLK 28 LOT 62 WOODLAKE COMMERCIAL SUBD
316382	CB 5076B BLK 28 LOT 63 WOODLAKE COMMERCIAL SUBD
316384	CB 5076B BLK 28 LOT 65 WOODLAKE COMMERCIAL SUBD UT-2
316385	CB 5076B BLK 28 LOT 66 CRUMP SUBD.
316386	CB 5076B BLK 28 LOT 67 WOODLAKE COMMERCIAL SUB UT-3
618981	NCB 16551 P-1A (32.379 AC) CB 5089 P-1A ABS 45 (9.602)
1010696	CB 5076B BLK 28 LOT 68 BUCKY'S DEAL @ FM 78 SUBD 9563/27
1046439	VET CLINIC SUBD, BLOCK 28 LOT 68 PLAT 9567/55
1046440	CB 5076B BLOCK 28 LOT 69 VET CLINIC SUBD PLAT 9567/55
1063258	CB 5076B BLK 28 LOT 73 O'REILLY FM 78 NEW ACCT FOR 2007 - PLAT 9570/177

Proposed Zoning: **"C-3 AHOD MLOD-1"**

Proposed Zoning Description: **General Commercial District, Airport Hazard Overlay District, Military Lighting Overlay District**

PropID	LegalDescription
1098982	CB 5080B BLK 29 LOT 1 FM 78 @ WOODLAKE SUBD NEW ACCT FOR 2008 - PLAT 9575/208-210 FILED 6/15/2007
1098983	CB 5080B BLK 29 LOT 2 FM 78 @ WOODLAKE SUBD NEW ACCT FOR 2008 - PLAT 9575/208-210 FILED 6/15/2007
1098984	CB 5080B BLK 29 LOT 3 FM 78 @ WOODLAKE SUBD NEW ACCT FOR 2008 - PLAT 9575/208-210 FILED 6/15/2007
1098985	CB 5080B BLK 29 LOT 4 FM 78 @ WOODLAKE SUBD NEW ACCT FOR 2008 - PLAT 9575/208-210 FILED 6/15/2007
1098986	CB 5080B BLK 29 LOT 5 FM 78 @ WOODLAKE SUBD NEW ACCT FOR 2008 - PLAT 9575/208-210 FILED 6/15/2007
1098987	CB 5080B BLK 29 LOT 6 FM 78 @ WOODLAKE SUBD NEW ACCT FOR 2008 - PLAT 9575/208-210 FILED 6/15/2007
1098988	CB 5080B BLK 29 LOT 7 FM 78 @ WOODLAKE SUBD NEW ACCT FOR 2008 - PLAT 9575/208-210 FILED 6/15/2007
1098989	CB 5080B BLK 29 LOT 8 FM 78 @ WOODLAKE SUBD NEW ACCT FOR 2008 - PLAT 9575/208-210 FILED 6/15/2007
1098990	CB 5080B BLK 29 LOT 9 FM 78 @ WOODLAKE SUBD NEW ACCT FOR 2008 - PLAT 9575/208-210 FILED 6/15/2007
1098991	CB 5080B BLK 29 LOT 10 FM 78 @ WOODLAKE SUBD NEW ACCT FOR 2008 - PLAT 9575/208-210 FILED 6/15/2007
1100167	CB 5076 P-20B ABS 486 2008 SPLIT NEW ACCT PER DEED 12929/2350
1116178	CB 5076B BLK 28 LOT 74 (FIRESTONE FM 78 ADDITION) 2009-NEW ACCT PER PLAT 9583/0069 FILED 2-22-08

Proposed Zoning: **"C-3 AHOD"**

Proposed Zoning Description: **General Commercial District, Airport Hazard Overlay District**

PropID	LegalDescription
685228	NCB 17983 LOT P-9 (8.746 AC) CB 5094 P-9 (3.252 AC) ABS 110 ADJUST AC FOR 06 - SWD 11675/1557, more particularly described in Exhibit A
1078118	CB 5091B BLK 100 LOT 31 WINDFIELD RETAIL CENTER NEW ACCT - PLAT 9572/168 FOR 2007 FILED 10/6/2006
1099890	CB 5094 P-9E ABS 884 2008 NEW ACCT PER DEED 12875/0386
1177084	CB 5091D BLK 113 LOT 1 (FOSTER SHOPPING CENTER) 2013-NEW ACCT PER SPLIT PER PLAT 9641/192-196 FILED 6/1/2012

Proposed Zoning: **"C-3 AHOD"**

Proposed Zoning Description: **General Commercial District, Airport Hazard Overlay District**

PropID	LegalDescription
1177085	CB 5091D BLK 113 LOT 7 (FOSTER SHOPPING CENTER) 2013-NEW ACCT PER SPLIT PER PLAT 9641/192-196 FILED 6/1/2012
1177086	CB 5091D BLK 113 LOT 2 (FOSTER SHOPPING CENTER) 2013-NEW ACCT PER SPLIT PER PLAT 9641/192-196 FILED 6/1/2012
1177088	CB 5091D BLK 113 LOT 4 (FOSTER SHOPPING CENTER) 2013-NEW ACCT PER SPLIT PER PLAT 9641/192-196 FILED 6/1/2012
1177089	CB 5091D BLK 113 LOT 5 (FOSTER SHOPPING CENTER) 2013-NEW ACCT PER SPLIT PER PLAT 9641/192-196 FILED 6/1/2012
1177090	CB 5091D BLK 113 LOT 6 (FOSTER SHOPPING CENTER) 2013-NEW ACCT PER SPLIT PER PLAT 9641/192-196 FILED 6/1/2012
1177091	CB 5091D BLK 113 LOT 8 (FOSTER SHOPPING CENTER) 2013-NEW ACCT PER SPLIT PER PLAT 9641/192-196 FILED 6/1/2012
1229138	CB 5091D (FOSTER SHOPPING CENTER LOTS 9 & 10), BLOCK 113 LOT 9 2016-NEW ACCT PER PLAT 9683/86-89 FILED 05-15-15
1229139	CB 5091D (FOSTER SHOPPING CENTER LOTS 9 & 10), BLOCK 113 LOT 10 2016-NEW ACCT PER PLAT 9683/86-89 FILED 05-15-15

Proposed Zoning: **"C-3 S AHOD MLOD-1"**

Proposed Zoning Description: **General Commercial District, Specific use for a cemetery, Airport Hazard Overlay District, Military Lighting Overlay District**

PropID	LegalDescription
618990	NCB 16551 TR 1 1.430 CB 5089B TR 1 5.070

Proposed Zoning: **"FR AHOD MLOD-1"**

Proposed Zoning Description: **Farm and Ranch District, Airport Hazard Overlay District, Military Lighting Overlay District**

PropID	LegalDescription
316910	CB 5080 P-9 ABS 420 REMAINS - SPLIT FOR 2007 (WD 11974/885)
316914	CB 5080 P-9D ABS 420
317011	CB 5080 P-24A ABS 420 3.559 CB 5080 P-24B ABS 420 3.730 CB 5080 P-24 ABS 420 91.080
323389	CB 5090 ABS 739 P-4B 32.325 CB 5080 ABS 420 P-23 1.408
685224	NCB 17983 P-4A (8.26AC) CB 5090 P-4A A-739 (27.74)

Proposed Zoning: **"FR AHOD MLOD-1"**

Proposed Zoning Description: **Farm and Ranch District, Airport Hazard Overlay District, Military Lighting Overlay District**

PropID	LegalDescription
1224210	CB 5080 P-24A ABS 420 3.559 CB 5080 P-24B ABS 420 3.730 CB 5080 P-24 ABS 420 91.080 (LEASEHOLD ACCT) 2015-NEW ACCT PER SPLIT PER CR 35968

Proposed Zoning: **"G AHOD MLOD-1"**

Proposed Zoning Description: **Golf Course District, Airport Hazard Overlay District, Military Lighting Overlay District**

PropID	LegalDescription
316937	CB 5080 P-12A ABS 420 2015 RSVY PER RESARCH DEEDS 16370/502, 12801/1865, 12801/1932, 13471/1342, 12807/825
316941	CB 5080 P-13B ABS 420 2009-SPLIT PER DEED 13471/1349 EX 4-28-08
316957	CB 5080 P-16B ABS 420, GIS 13.10AC 2009-SPLIT PER DEED 13471/1349 EX 4-28-08
673609	NCB 17730 P-1D (2.52) CB 5080 P-1D (14.466) CB 5075 P-4B (.344), GIS 17.33 AC
673615	NCB 17730 LOT P-5A 1.800 CB 5075 P-5A ABS 487 3.410 (JUDSON RD ANNEXTN)
673616	NCB 17730 P-5J 3.810 CB 5075 P-5E ABS 487 17.353
673619	NCB 17730 P-5G 8.00 CB 5075 P-5G 13.00 CB 5080 P1B ABS 420 .23, GIS 21.23AC
673638	NCB 17730 P-14A (7.7) P-14E (1.83) P-14F (1.7) CB 5080 P-14A (19.06), GIS 30.29 AC
673639	NCB 17730 P-15A (19.15) CB 5080 P-15A (1.8) CB 5080 P-15B (1.7)
1100073	CB 5080 P-68 ABS 420 (OUT OF P-16B) 2008 SPLIT NEW ACCT PER DEED 12801/1932
1100074	CB 5080 P-69 ABS 420 (OUT OF P-16B) REMAINS ACCT - PLAT 9578/47 FOR 2008 FILED 10/5/2007/2010-ACREAGE CHG PER PLAT 9608/155-157 FILED 11/6/2009
1100075	CB 5080 P-70 ABS 420 (NON-ADJ REMS P-16B) 2008 SPLIT NON-ADJ REMAINS PER DEED 12801/1932
1119682	CB 5080 P-13C(.5667AC), P-13D(1.2296AC) & P-16K(.0997AC) ABS 420 2009-NEW ACCT PER SPLIT PER DEED 13471/1349 EX 4-28-08
1157549	NCB 17730 (WOODLAKE GVH SUBD UT-2 PUD, BLOCK 6 LOT 901 (OPEN SPACE & DRAINAGE EASEMENT) PLAT 9618-166-171 FILED 11/4/2010

Proposed Zoning: **"I-1 AHOD MLOD-1"**

Proposed Zoning Description: **General Industrial District, Airport Hazard Overlay District, Military Lighting Overlay District**

PropID	LegalDescription
619571	NCB 16581 BLK LOT P-1 CB 5081 P-1 ABS 30 51.747 51.747 AC TOTAL 92.240 AC

Proposed Zoning: **"L AHOD MLOD-1"**

Proposed Zoning Description: **Light Industrial District, Airport Hazard Overlay District, Military Lighting Overlay District**

PropID	LegalDescription
322821	CB 5081 P-1H
619569	NCB 16580 LOT P-1A 23.712 CB 5081 P-1A ABS 30 21.601
619570	NCB 16580 P6 ABS 30

Proposed Zoning: **"MF-18 AHOD MLOD-1"**

Proposed Zoning Description: **Limited Density Multi-Family District, Airport Hazard Overlay District, Military Lighting Overlay District**

PropID	LegalDescription
311963	CB 5065 P-1C & P-1F ABS 971 2013-MAP CORRECTION & ADDED ACREAGE PER DEED 15660/1905 EX 8/24/12
311967	CB 5065 P-1B & 2 ABS 971 2013-SPLIT PER DEED 15660/1905 EX 8/24/12
311968	CB 5065 P-1E & 2B ABS 971
311990	CB 5065 P-7* ABS 971 *FORMERLY P-3A
311991	CB 5065 P-7A ABS 971
314967	CB 5073A BLK 29 LOT 12
316903	CB 5080 P-8 ABS 420
316904	CB 5080 P-8A ABS 420
316961	CB 5080 P-16G ABS 420
317042	CB 5080 P-34A ABS 420
317082	CB 5080 P-101 ABS 420 (FORMERLY P-11E)
1095003	CB 5080G BLK 13 LOT 90 BEECH TRAIL COMMERCIAL NEW ACCT - PLAT 9574/42 FOR 2008 FILED 2/5/2007

Proposed Zoning: **"MF-18 AHOD MLOD-1"**

Proposed Zoning Description: **Limited Density Multi-Family District, Airport Hazard Overlay District, Military Lighting Overlay District**

PropID	LegalDescription
1095004	CB 5080G BLK 13 LOT 91 BEECH TRAIL COMMERCIAL NEW ACCT - PLAT 9574/42 FOR 2008 FILED 2/5/2007
1095005	CB 5080G BLK 13 LOT 92 BEECH TRAIL COMMERCIAL NEW ACCT - PLAT 9574/42 FOR 2008 FILED 2/5/2007
1129465	CB 5051F (MONTGOMERY LIVING COMMUNITY TOWNHOUSE SUBD PUD, BLOCK 7 LOT 21 THRU 48 & 901 THRU 905 2009-NEW ACCT PER PLAT 9599/48-51 FILED 12/1/2008//2013-MERGE PER CR# 28760//2013-MERGE PER CR# 29018

Proposed Zoning: **"MF-33 AHOD"**

Proposed Zoning Description: **Multi-Family District, Airport Hazard Overlay District**

PropID	LegalDescription
685222	NCB 17983 P-3D (1.2 AC) CB 5090 P-3D (0.8 AC) REMAINS ACCT - PLAT 9575/184-187 FOR 2008 FILED 6/15/2007
1098614	CB 5090 P-3E (..0372 AC), P-3M(.0085AC)(OUT OF P-3E) & P-30 (..1755 AC) (NON ADJ RMS TO P-3D) 2009-SPLIT PER PLAT 9575/61-64 FILED 5/4/2007
1098621	NCB 17983 P-3H (6.85 AC)(NON ADJ RMS TO P-3B) CB 5090 P-3F (3.1182 AC) A-739 2009-SPLIT PER DEED 13722/2054 EX 9/23/2008//PER PLAT 9576/135-6 FILED 7/18/2007
1098622	NCB 17983 P-3J (NON ADJ RMS TO P-3B) A-739 NON ADJ RMS ACCT - PLAT 9575/184-187 FOR 2008 FILED 6/15/2007
1098832	NCB 17983 (HORIZON POINTE SUBD UT-2), BLOCK 47 LOT 1 (GREENBELT) NEW ACCT FOR 2008 - PLAT 9575/184-7 FILED 6/15/2007
1098834	CB 17983 (HORIZON POINTE SUBD UT-2), BLOCK 48 LOT 1 (GREENBELT) NEW ACCT FOR 2008 - PLAT 9575/184-7 FILED 6/15/2007

Proposed Zoning: **"MF-50 AHOD MLOD-1"**

Proposed Zoning Description: **Multi-Family District, Airport Hazard Overlay District, Military Lighting Overlay District**

PropID	LegalDescription
1041789	CB 5071E BLK 2 LOT 4 CONVERSE RANCH SUBD 2008-AMENDING PLAT 9575/73 FILED 5-4-07 (PASS)/2010-RESURVEY PER DEED 14198/171 EX 7/24/2009//2013-MERGE PER CR# 29196

Proposed Zoning: **"MHC AHOD MLOD-1"**

Proposed Zoning Description: **Manufactured Housing Conventional District, Airport Hazard Overlay District, Military Lighting Overlay District**

PropID	LegalDescription
301385	CB 5051A NW IRR 21.2 FT OF BLK 5 OF TR 7 (NON ADJACENT PROPERTY)
301386	CB 5051A SW IRRG PT OF BLK 4 OF TR 7
301387	CB 5051A W IRRG PT OF BLK 7 OF TR 7 REF TO:80400-021-1396
301388	CB 5051A NW IRR PT OF BLK 4 OF TR 7 & CB 5051-3 BLK 4 LOT 14 NO LABEL# OR SERIAL#
301496	CB 5051-3 BLK 1 LOT 1 LABEL: TXS0603691
301497	CB 5051-3 BLK 1 LOT 2&3 NO LABEL# OR SERIAL#
301498	CB 5051-3 BLK 1 LOT 4 REFER TO: 82300-137-0038
301499	CB 5051-3 BLK 1 LOT 5 & 6 NO LABEL# OR SERIAL#
301500	CB: 5051-3 BLK: 1 LOT: 7
301501	CB: 5051-3 BLK: 1 LOT: 8 REFER TO: 80900-402-0150
301502	CB: 5051-3 BLK: 1 LOT: 9 REFER TO: 81300-012-1828
301503	CB 5051-3 BLK 1 LOT 10 LABEL# TXS0589898
301504	CB 5051-3 BLK 1 LOT 11 & P-100 (29 FT STRIP) NO LABEL# OR SERIAL#
301505	CB 5051-3 BLK 1 LOT 12 MH LABEL: TXS0605362
301506	CB 5051-3 BLK 1 LOT 13 LABEL: HWC0235432
301507	CB 5051-3 BLK 1 LOT 14 REFER TO:81900-009-0841
301508	CB 5051-3 BLK 1 LOT 15 NO LABEL# OR SERIAL#
301509	CB 5051-3 BLK 1 LOT 16 NO LABEL# OR SERIAL#
301510	CB 5051-3 BLK 1 LOT 17 LABEL# TEX0297705/6
301512	CB: 5051-3 BLK: 1 LOT: 18 REFER TO MH LABEL: 81100-001-0200
301513	CB:5051-3 BLK:1 LOT: 19 NO LABEL# OR SERIAL#
301514	CB 5051-3 BLK 1 LOT 20
301515	CB 5051-3 BLK 1 LOT 21 REFER TO: 80200-021-2181
301523	CB 5051-3 BLK 3 LOT 1 LABEL# TEX0556625
301524	CB 5051-3 BLK 3 LOT 2 NO LABEL# OR SERIAL#
301525	CB 5051-3 BLK 3 LOT 3 NO LABEL# OR SERIAL# 2016-RESURVEY PER DEED 17164/657 EXE 03-30-2015

Proposed Zoning: **"MHC AHOD MLOD-1"**

Proposed Zoning Description: **Manufactured Housing Conventional District, Airport Hazard Overlay District, Military Lighting Overlay District**

PropID	LegalDescription
301526	CB 5051-3 BLK 3 LOT 4 NO LABEL# OR SERIAL#
301527	CB 5051-3 BLK 3 LOT 5 CB 5051A SW IRRG FT OF BLK 3 OF TR 7 LABEL#PTL0028470
301528	CB 5051-3 BLK 3 LOT 12
301529	CB 5051-3 BLK 3 LOT 13 NO LABEL# OR SERIAL#
301530	CB 5051-3 BLK 3 LOT 14 NO LABEL# OR SERIAL#
301531	CB 5051-3 BLK 3 LOT 15 SERIAL # FK10502082
301532	CB 5051-3 BLK 3 LOT 16 & CB 5051-A NW IRR PT OF BLK 3 OF TR 7 NO LABEL# OR SERIAL#
301533	CB 5051-3 BLK 4 LOT 1 & E 1/2 OF 2 LABEL: TEX0487130 & REFER TO: 80300-039-0190
301534	CB 5051-3 BLK 4 LOT 3 & W 1/2 OF 2 REFER TO: 81500-402-0070 & NO LABEL# OR SERIAL#
301535	CB 5051-3 BLK 4 LOT 4 NO LABEL# OR SERIAL#
301536	CB: 5051-3 BLK: 4 LOT: 5 LABEL:TXS0578496
301537	CB 5051-3 BLK 4 LOT 10 NO LABEL# OR SERIAL#
301538	CB 5051-3 BLK 4 LOT 11 REFER TO 80800-050-9081
301539	CB 5051-3 BLK 4 LOT 12 LABEL#ULI0173376
301540	CB 5051-3 BLK 4 LOT 13 NO LABEL# OR SERIAL#
301542	CB 5051-3 BLK 4 LOT TR 33 REFER TO:80600-014-0330
301543	CB 5051-3 BLK 5 LOT 1&2 NO LABEL# OR SERIAL#
301544	CB 5051-3 BLK 5 LOT 3 NO LABEL# OR SERIAL#
301545	CB 5051-3 BLK 5 LOT 4 REFER TO: 81200-015-0040
301546	CB 5051-3 BLK 5 LOT 5 & CB 5051-A LOT S W IRRG PT OF BLK 5 OF TR 7 NO LABEL# OR SERIAL# DELETE FOR 2007 - SPLIT (DEED 12017/103)
301547	CB 5051-3 BLK 5 LOT W 58.65 FT OF LOT 13 SERIAL # 026031-243T
301548	CB 5051-3 BLK 5 LOT 12 & THE E 10 FT OF LOT 13 NO LABEL# OR SERIAL#
301549	CB 5051-3 BLK 5 LOT 14 NO LABEL# OR SERIAL#
301551	CB 5051-3 BLK 5 LOT 15 NO LABEL# OR SERIAL#
301552	CB 5051-3 BLK 5 LOT 16 LABEL# RAD1238812/RAD1238813 & NO LABEL# OR SERIAL#
301553	CB 5051-3 BLK 6 LOT 1 & E 1/2 OF 2 REFER TO: 82300-016-0010

Proposed Zoning: **"MHC AHOD MLOD-1"**

Proposed Zoning Description: **Manufactured Housing Conventional District, Airport Hazard Overlay District, Military Lighting Overlay District**

PropID	LegalDescription
301554	CB 5051-3 BLK 6 LOT W 1/2 OF LOT 2 LABEL# TEX0396319
301556	CB 5051-3 BLK 6 LOT 3 NO LABEL# OR SERIAL#
301557	CB 5051-3 BLK 6 LOT 4 NO LABEL# OR SERIAL#
301558	CB 5051-3 BLK 6 LOT 5(.156A) & E 20.7 OF 6 OR TR 7(.047A) SERIAL #14X75472A REF: 80400-016-0050
301559	CB 5051-3 BLK 6 LOT 12 NO LABEL# OR SERIAL#
301560	CB 5051-3 BLK 6 LOT 13 & 14 NO LABEL# OR SERIAL#
301561	CB 5051-3 BLK 6 LOT 15 NO LABEL# OR SERIAL#
301566	CB:5051-3 BLK 6 LOT 16 (.156A) & NW IRR 20.66 OF BLK 6 OR TR7(.047A)
301567	CB 5051-3 BLK 7 LOT 1 LABEL:HWC0430529/HWC0430530
301568	CB 5051-3 BLK 7 LOT 2 NO LABEL# OR SERIAL#
301569	CB 5051-3 BLK 7 LOT 3 SERIAL # 12520720
301570	CB 5051-3 BLK 7 LOT 4 VEHICLE ID:4441620B
301571	CB 5051-3 BLK 7 LOT 5 LABEL: TEX0151988
301572	CB 5051-3 BLK 7 LOT 12 NO LABEL# OR SERIAL#
301573	CB 5051-3 BLK 7 LOT 13 NO LABEL# OR SERIAL#
301574	CB: 5051-3 BLK: 7 LOT: 14 NO LABEL# OR SERIAL#
301575	CB 5051-3 BLK 7 LOT 15 NO LABEL# OR SERIAL#
301576	CB: 5051-3 BLK: 7 LOT: 16 REF: 80400-021-1398
301577	CB: 5051-3 BLK: 8 LOT: 1 SERIAL#F1SCXM705880
301578	CB 5051-3 BLK 8 LOT 2
301579	CB 5051-3 BLK 8 LOT 3
301580	CB 5051-3 BLK 8 LOT 4 NO LABEL# OR SERIAL#
301581	CB 5051-3 BLK 8 LOT 5 NO LABEL# OR SERIAL#
301582	CB 5051-3 BLK 8 LOT 6 LAB# TRA0328026
301583	CB: 5051-3 BLK: 8 LOT: 7 REFER TO: 81200-018-0070
301584	CB 5051-3 BLK 8 LOT 8 REFER TO ACCT: 81400-015-0565

Proposed Zoning: **"MHC AHOD MLOD-1"**

Proposed Zoning Description: **Manufactured Housing Conventional District, Airport Hazard Overlay District, Military Lighting Overlay District**

PropID	LegalDescription
301838	CB 5051C BLK 1 LOT 1 LABEL# TXS0539957
301840	CB: 5051C BLK: 1 LOT: 2 LABEL: TXS0601630
301842	CB 5051C BLK 1 LOT 3 LABEL: TEX0198639-TEX0198640
301843	CB: 5051C BLK: 1 LOT: 4 SERIAL #PAT0147B
301844	CB 5051C BLK 1 LOT 5 NO LABEL# OR SERIAL#
301845	CB: 5051C BLK: 1 LOT: 6 LABEL# TXS0551078
301846	CB 5051C BLK 1 LOT 7 LABEL# TXS0572011
301847	CB 5051C BLK 1 LOT 8 SERIAL # H751933
301848	CB 5051C BLK 1 LOT 9 NO LABEL# OR SERIAL#
301849	CB 5051C BLK 1 LOT 10 MH LABEL:TXS0586090
301850	CB 5051C BLK 1 LOT 11 SERIAL # 70545027AL
301851	CB 5051C BLK 1 LOT 12 NO LABEL# OR SERIAL#
301852	CB 5051C BLK 1 LOT 13 LABEL: TEX0230630/TEX0230631
301853	CB 5051C BLK 1 LOT 14 NO LABEL# OR SERIAL#
301854	CB 5051C BLK 1 LOT 15 LABEL# TEX0187258
301855	CB 5051C BLK 1 LOT 16 NO LABEL# OR SERIAL#
301856	CB: 5051C BLK: 1 LOT: 17 VEH ID# 3FR14680163
301857	CB 5051C BLK 1 LOT 18 REFER TO: 80600-301-0180
301858	CB 5051C BLK 1 LOT 19 LABEL: PFS0445290
301859	CB 5051C BLK 1 LOT 20 LABEL: TXS0599196
301860	CB: 5051C BLK: 1 LOT: 21 REFER TO: 80700-001-0442
301862	CB: 5051C BLK: 1 LOT: 22-23 LABEL# TXS0594410
301864	CB 5051C BLK 1 LOT 24 4 NO LABEL# OR SERIAL#
301865	CB 5051C BLK 1 LOT 25 REFER TO: 81300-301-0251
301866	CB 5051C BLK 1 LOT 26 NO LABEL# OR SERIAL#
301867	CB 5051C BLK 1 LOT 27 NO LABEL# OR SERIAL#
301869	CB 5051C BLK 1 LOT 28 LABEL: TEX0345535 & TEX0345536

Proposed Zoning: **"MHC AHOD MLOD-1"**

Proposed Zoning Description: **Manufactured Housing Conventional District, Airport Hazard Overlay District, Military Lighting Overlay District**

PropID	LegalDescription
301870	CB: 5051C BLK: 1 LOT: 29 LABEL#TEX0358012/TEX0358013
301871	CB 5051C BLK 1 LOT 30 NO LABEL# OR SERIAL#
301872	CB 5051C BLK 1 LOT 31 NO LABEL# OR SERIAL#
301873	CB 5051C BLK 1 LOT 32
301874	CB 5051C BLK 1 LOT 33 NO LABEL# OR SERIAL#
301875	CB 5051C BLK 1 LOT 34 NO LABEL# OR SERIAL#
301876	CB 5051C BLK 1 LOT 35 NO LABEL# OR SERIAL#
301877	CB 5051C BLK 1 LOT 36 REF:80800-301-0360
301879	CB 5051 BLK 1 LOT 37 LABEL# TEX0335098
301880	CB 5051 BLK 1 LOT 38 LABEL# TXS0583349
301881	CB 5051C BLK 1 LOT 39 LABEL# TEX0520589
301882	CB 5051C BLK 1 LOT 40 LABEL: PFS0606131
301883	CB 5051C BLK 1 LOT 41 TXS0584040
301884	CB 5051C BLK 1 LOT 42 LABEL# DLS0100926/27
301885	CB 5051C BLK 1 LOT 43 NO LABEL# OR SERIAL#
301886	CB 5051C BLK 1 LOT 44 SERIAL # 2FR14720505
301887	CB 5051C BLK 1 LOT 45 NO LABEL# OR SERIAL#
301888	CB 5051C BLK 1 LOT 46 SERIAL#HA31277
301889	CB: 5051C BLK: 1 LOT: 47 LABEL#TEX0235219
301890	CB 5051C BLK 1 LOT 48 LABEL# TRA0085868
301891	CB 5051C BLK 1 LOT 49 SERIAL # 3491T
301892	CB 5051C BLK 1 LOT 50 NO LABEL# OR SERIAL#
301893	CB 5051C BLK 1 LOT 51 NO LABEL# OR SERIAL#
301894	CB 5051C BLK 1 LOT 52 LABEL#TXS0604297
301895	CB 5051C BLK 2 LOT 1 NO LABEL# OR SERIAL#
301896	CB 5051C BLK 2 LOT 2 SERIAL: CL01781
301897	CB 5051C BLK 2 LOT 3 NO LABEL# OR SERIAL#

Proposed Zoning: **"MHC AHOD MLOD-1"**

Proposed Zoning Description: **Manufactured Housing Conventional District, Airport Hazard Overlay District, Military Lighting Overlay District**

PropID	LegalDescription
301898	CB 5051C BLK 2 LOT 4 LABEL# TXS0543305
301899	CB 5051C BLK 2 LOT 5 REFER TO: 82200-312-0131
301900	CB 5051C BLK 2 LOT 6 NO LABEL# OR SERIAL#
301901	CB 5051C BLK 2 LOT 7 NO LABEL# OR SERIAL#
301904	CB: 5051C BLK: 2 LOT: 8 SERIAL #TXF1N12A/B15392
301906	CB: 5051C BLK: 2 LOT: 9 NO LABEL# OR SERIAL#
301907	CB 5051C BLK 2 LOT 10
301908	CB 5051C BLK 2 LOT 11 NO LABEL# OR SERIAL#
301909	CB 5051C BLK 2 LOT 12 LABEL# TXS0589844
301910	CB 5051C BLK 2 LOT 13 NO LABEL# OR SERIAL#
301911	CB: 5051C BLK: 2 LOT 14 SERIAL #S24929XX/S24929XXU
301912	CB 5051C BLK 2 LOT 15
301913	CB 5051C BLK 2 LOT 16 MH LABEL:TEX0350758
301914	CB 5051C BLK 2 LOT 17
301915	CB: 5051C BLK: 2 LOT: 18 LABEL: TXS0594223
301916	CB 5051C BLK 2 LOT 19 NO LABEL# OR SERIAL#
301917	CB 5051C BLK 2 LOT 20 NO LABEL# OR SERIAL#
301918	CB 5051C BLK 2 LOT 21 NO LABEL# OR SERIAL#
301919	CB 5051C BLK 2 LOT 22 LAB# HWC0301527
301920	CB 5051C BLK 2 LOT 23 NO LABEL# OR SERIAL#
301921	CB 5051C BLK 2 LOT 24
301922	CB: 5051C BLK: 2 LOT: 25 LABEL: TEX0133539/TEX0133540
301923	CB: 5051C BLK: 2 LOT: 26 LAB# PFS0643806
301924	CB 5051C BLK 2 LOT 27 TEX0523114
301925	CB 5051C BLK 2 LOT 28 SERIAL # 473480S23166
301926	CB 5051C BLK 2 LOT 29 LABEL#TXS0551795/96
301927	CB 5051C BLK 2 LOT 30 NO LABEL# OR SERIAL#

Proposed Zoning: **"MHC AHOD MLOD-1"**

Proposed Zoning Description: **Manufactured Housing Conventional District, Airport Hazard Overlay District, Military Lighting Overlay District**

PropID	LegalDescription
301928	CB 5051C BLK 2 LOT 31 REFER TO:80300-100-0015
301929	CB 5051C BLK 2 LOT 32 NO LABEL# OR SERIAL#
301930	CB 5051C BLK 2 LOT 33 LABEL# TRA0116310 & TRA0116311
301931	CB 5051C BLK 2 LOT 34 NO LABEL# OR SERIAL#
301932	CB 5051C BLK 2 LOT 35 SERIAL # C261T
301933	CB 5051C BLK 2 LOT 36 NO LABEL# OR SERIAL#
301934	CB 5051C BLK 2 LOT 37 LABEL# TXS0594215
301935	CB 5051C BLK 2 LOT 38 LABEL# DLS0074149
301936	CB 5051D BLK 1 LOT 22 LABEL# NTA0961771/2
301937	CB 5051D BLK 1 LOT 23 NO LABEL# OR SERIAL#
301938	CB: 5051D BLK: 1 LOT: 24 LABEL # TEX0415608/9
301939	CB 5051D BLK 1 LOT 25 SERIAL # M1FL1AD34257981 REFER TO: 80300-001-0252
301940	CB 5051D BLK 1 LOT 26 NO LABEL# OR SERIAL#
301941	CB 5051D BLK 1 LOT 27 LAB# TEX0442851/2
301942	CB: 5051D BLK: 1 LOT: 28 REF:80300-018-1553
301943	CB: 5051D BLK: 1 LOT: 29 REFER TO: 80100-001-0290
301944	CB: 5051D BLK: 1 LOT: 30 REFER TO: 80400-402-1000
301945	CB 5051D BLK 1 LOT 31 LABEL # TXS0585724
301946	CB: 5051D BLK: 1 LOT: 32 REFER TO: 81600-014-0781
301947	CB 5051D BLK 1 LOT 33 HS REFER TO: 80300-001-2807
301948	CB 5051D BLK 1 LOT 34 REFER TO: 82300-003-0017
301949	CB: 5051D BLK: 1 LOT: 35 REFER TO: 81300-003-5290
301950	CB 5051D BLK 1 LOT 36 REFER TO: 80300-053-0303
301951	CB 5051D BLK 1 LOT 37 REFER TO: 81300-401-0370
301952	CB 5051D BLK 1 LOT 38 REFER TO: 81300-401-0380
301953	CB 5051D BLK 1 LOT 39 REFER TO: 80200-401-0390
301954	CB 5051D BLK 1 LOT 40 REFER TO: 80400-401-0400

Proposed Zoning: **"MHC AHOD MLOD-1"**

Proposed Zoning Description: **Manufactured Housing Conventional District, Airport Hazard Overlay District, Military Lighting Overlay District**

PropID	LegalDescription
301955	CB 5051D BLK 2 LOT 1 NO LABEL# OR SERIAL#
301956	CB: 5051D BLK: 2 LOT: 2 LABEL# TEX0245425/6
301957	CB 5051D BLK 2 LOT 3 REFER TO: 82300-002-0030
301958	CB: 5051D BLK: 2 LOT: 4
301959	CB: 5051D BLK: 2 LOT: 5
301960	CB: 5051D BLK: 2 LOT: 6 REFER TO: 82000-002-0060
301961	CB: 5051D BLK: 2 LOT: 7 REFER TO: 80100-402-0070
301962	CB 5051D BLK 2 LOT 8 REFER TO: 80700-001-3286
301963	CB: 5051D BLK: 2 LOT: 9 REFER TO: 81800-402-0091
301964	CB 5051D BLK 2 LOT 10 LAB# TEX0109775/6
301965	CB: 5051D BLK: 2 LOT: 11 REFER TO: 80100-012-6014
301966	CB 5051D BLK 2 LOT 12 SERIAL#80143783
301967	CB 5051D BLK 2 LOT 13 REFER TO: 82000-002-0130
301968	CB: 5051D BLK: 2 LOT: 14 REFER TO: 81300-015-0540
301969	CB: 5051D BLK: 2 LOT: 15 REFER TO: 82200-402-0150
301970	CB 5051D BLK 2 LOT 16 REFER TO: 81400-163-0042
301971	CB 5051D BLK 2 LOT 17 REFER TO: 80040-402-0170
301972	CB 5051D BLK 2 LOT 18 REFER TO:81900-002-0180
301973	CB 5051D BLK 2 LOT 19
301974	CB 5051D BLK 2 LOT 20 TITLE# 138014928
301975	CB 5051D BLK 7 LOT 9 REFER TO:80800-407-0090
301976	CB 5051D BLK 7 LOT 10 NO LABEL# OR SERIAL#
301978	CB 5051D BLK 7 LOT 11 & 12 REF TO: 81200-021-0820 & NO LABEL# OR SERIAL#

Proposed Zoning: **"MHP AHOD MLOD-1"**

Proposed Zoning Description: **Manufactured Housing Park District, Airport Hazard Overlay District, Military Lighting Overlay District**

PropID	LegalDescription
301448	CB 5051A BLK LOT E 20 FT OF S IRR 600.18 FT OF TR-30 ARB TR-30D
301449	CB 5051A BLK LOT N 1760' OF TR 31 GIS 17.95 AC
302743	CB 5051F BLK 7 LOT 20 REGENCY VILLAGE SUBD
303915	CB 5052S BLK 115 LOT SW IRR 870.78FT OF 1 2016-REMIANS PER PLAT 9685/73-77 FILED 06-01-2015|||2013-SPLIT PER PLAT 9640/102-106 FILED 4/20/12
317296	CB 5080B BLK 18 LOT 5 WOODLAKE COUNTRY CLUB ESTATES UT-4A
674214	NCB 17739 P-3(24.9223A), P-23(1.33A) & P-7A(.8508A) CB 5072 P-3 (42.4603AC)
674222	NCB17739 BLK 1 LOT NW 350.17 OF 1 & CB 5072A BLK 1 LOT NE 485.26 FT OF 1
1175974	CB 5052S BLK 115 LOT 2 (SUMMIT RIDGE SUBD MHC) 2013-NEW ACCT PER SPLIT PER PLAT 9640/102-106 FILED 4/20/12
1229360	CB 5052S (SUMMIT RIDGE U4 SUB'D MHC), BLOCK 115 LOT 3 2016-NEW ACCT PER PLAT 9685/73-77 FILED 06-01-2015|||2013-SPLIT PER PLAT 9640/102-106 FILED 4/20/12

Proposed Zoning: **"MXD AHOD MLOD-1"**

Proposed Zoning Description: **Mixed Use District, Airport Hazard Overlay District, Military Lighting Overlay District**

PropID	LegalDescription
301364	CB 5051 P-103 (FORMERLY PT OF CRESTWAY RD, more particularly described in Exhibit B
301835	CB 5051B BLK 1 LOT 2, 3 & 4 ARMY RETIREMENT COMMUNITY, more particularly described in Exhibit B
1176527	CB 5051B BLK 1 LOT 5 EXC NE 142.31FT (ARMY RESIDENCE COMMUNITY) 2013-NEW ACCT PER SPLIT PER PLAT 9641/181-184 FILED 6/1/2012//2013-SPLIT PER PLAT 9648/201-204 FILED 11/9/2012, more particularly described in Exhibit B
1183537	CB 5051B BLK 1 LOT 6 (ARMY RESIDENCE COMMUNITY II SUBD)(EXEMPT) REFER TO: 05051-201-0061 2013-NEW ACCT PER SPLIT PER PLAT 9648/201-204 FILED 11/9/2012//2014-SPLIT PER CR# 30281,more particularly described in Exhibit B
1192964	CB 5051B BLK 1 LOT 6 (ARMY RESIDENCE COMMUNITY II SUBD)(TAXABLE) REFER TO: 05051-201-0060 2014-NEW ACCT PER SPLIT PER CR# 30281 FROM PID 1183537, more particularly described in Exhibit B

Proposed Zoning: **"NP-15 AHOD MLOD-1"**

Proposed Zoning Description: **Neighborhood Preservation District, Airport Hazard Overlay District, Military Lighting Overlay District**

PropID	LegalDescription
323350	CB 5089 P-30C ABS 45

Proposed Zoning: **"R-20 AHOD MLOD-1"**

Proposed Zoning Description: **Residential Single-Family District, Airport Hazard Overlay District, Military Lighting Overlay District**

PropID	LegalDescription
301455	CB 5051A BLK LOT E 242.24FT OF TR-29 ARB P-29, N 200 FT OF 33 & W IRR 280FT OF E 300FT OF S IRR 674.05FT OF N 1494FT OF ARB TR 30E 2013-MERGED PIDS PER CR# 28143
313653	CB 5072 P-2 ABS 367
313654	CB 5072 P-2B ABS 367
313916	CB 5073 BLK LOT 1
313938	CB 5073 P-7 ABS 341
313939	CB 5073 P-7A ABS 341
313943	CB 5073 P-7G ABS 341 NON-ADJACENT
315879	CB 5076A BLK 6 LOT 23 (WOODLAKE ELEMENTARY SUBD)
316924	CB 5080 P-10E
318274	CB 5080C BLK 11 LOT 1 VENTURA SUBD UT-6
322813	CB 5080Q BLK 60 LOT 1 BINZ ENGLEMAN MIDDLE SCHOOL
323336	CB 5089 P-26C ABS 45)
323349	CB 5089 P-30A ABS 45
323356	CB 5089 P-33 ABS 45 (FORMERLY P-26A)
323357	CB 5089 P-34 ABS 45 (FORMERLY PT OF P-26A)
323358	CB 5089 P-35 ABS 45 (OUT OF P-26A)
323366	CB 5089C BLK 1 LOT 1 (PEDRO HERNANDEZ SUBD) REFER TO: 80800-005-2020
685399	NCB 17990 P-7F OR TR-1 (10.513AC) & CB 5090 P-7F OR TR-1 (3.88) A-739
1062598	CB 5089 P-37A (OUT OF P-37) ABS 45 NEW ACCT 2007 - SPLIT (GWD 11932/98)
1150641	CB 5073D BLK 22 LOT 1 (HARMONY SCHOOL SUBD) 2011-NEW ACCT PER SPLIT PER PLAT 9616/118-121 FILED 8/6/2010

Proposed Zoning: **"R-20 AHOD"**

Proposed Zoning Description: **Residential Single-Family District, Airport Hazard Overlay District**

PropID	LegalDescription
327076	CB: 5092N BLK: 17 LOT: 1 JUDSON ELEM. UNIT-1
990979	CB 5091B BLK 1 LOT 1 "FOSTER RD HIGH SCHOOL SUBD"
1137291	CB 5090B BLK 19 LOT 1 (JISD HORIZON POINTE ELEMENTARY) 2010-NEW ACCT PER SPLIT PER PLAT 9603/149-154 FILED 6/5/2009 FROM PID 1113205

Proposed Zoning: **"R-4 AHOD MLOD-1"**

Proposed Zoning Description: **Residential Single-Family District, Airport Hazard Overlay District, Military Lighting Overlay District**

PropID	LegalDescription
301445	CB 5051A BLK LOT N IRR 786.82 FT OF TR-30
314053	CB 5073A BLK 2 LOT 1
314054	CB 5073A BLK 2 LOT 2
314055	CB 5073A BLK 2 LOT 3
314056	CB 5073A BLK 2 LOT 4
314057	CB 5073A BLK 2 LOT 5
314058	CB 5073A BLK 2 LOT 6
314059	CB 5073A BLK 2 LOT 7
314060	CB 5073A BLK 2 LOT 8
314061	CB 5073A BLK 2 LOT 9
314062	CB 5073A BLK 2 LOT 10
314063	CB 5073A BLK 2 LOT 11
314064	CB 5073A BLK 2 LOT 12
314065	CB 5073A BLK 2 LOT 13
314066	CB 5073A BLK 2 LOT 14
314067	CB 5073A BLK 2 LOT 15
314068	CB 5073A BLK 2 LOT 16
314069	CB 5073A BLK 2 LOT 17
314070	CB 5073A BLK 2 LOT 18

Proposed Zoning: **"R-4 AHOD MLOD-1"**

Proposed Zoning Description: **Residential Single-Family District, Airport Hazard Overlay District, Military Lighting Overlay District**

PropID	LegalDescription
314071	CB 5073A BLK 2 LOT 19
314072	CB 5073A BLK 2 LOT 20
314073	CB 5073A BLK 2 LOT 21
314074	CB 5073A BLK 2 LOT 22
314075	CB 5073A BLK 2 LOT 23
314076	CB 5073A BLK 2 LOT 24
314077	CB 5073A BLK 2 LOT 25
314078	CB 5073A BLK 2 LOT 26
314079	CB 5073A BLK 2 LOT 27
314080	CB 5073A BLK 2 LOT 28
314081	CB 5073A BLK 2 LOT 29
314082	CB 5073A BLK 2 LOT 30
314083	CB 5073A BLK 2 LOT 31
314084	CB 5073A BLK 2 LOT 32
314085	CB 5073A BLK 2 LOT 33
314126	CB 5073A BLK 3 LOT 1
314127	CB 5073A BLK 3 LOT 2
314128	CB 5073A BLK 3 LOT 3
314129	CB 5073A BLK 3 LOT 4
314130	CB 5073A BLK 3 LOT 5
314131	CB 5073A BLK 3 LOT 6
314132	CB 5073A BLK 3 LOT 7
314133	CB 5073A BLK 3 LOT 8
314134	CB 5073A BLK 3 LOT 9
314135	CB 5073A BLK 3 LOT 10
314136	CB 5073A BLK 3 LOT 11
314137	CB 5073A BLK 3 LOT 12

Proposed Zoning: **"R-4 AHOD MLOD-1"**

Proposed Zoning Description: **Residential Single-Family District, Airport Hazard Overlay District, Military Lighting Overlay District**

PropID	LegalDescription
314138	CB 5073A BLK 3 LOT 13
314139	CB 5073A BLK 3 LOT 14
314140	CB 5073A BLK 3 LOT 15
314141	CB 5073A BLK 3 LOT 16
314142	CB 5073A BLK 3 LOT 17
314143	CB 5073A BLK 3 LOT 18
314144	CB 5073A BLK 3 LOT 19
314145	CB 5073A BLK 3 LOT 20
314146	CB 5073A BLK 3 LOT 21
314147	CB 5073A BLK 3 LOT 22
314148	CB 5073A BLK 3 LOT 23
314149	CB 5073A BLK 3 LOT 24
314150	CB 5073A BLK 3 LOT 25
314151	CB 5073A BLK 3 LOT 26
314152	CB 5073A BLK 3 LOT 27
314153	CB 5073A BLK 3 LOT 28
314154	CB 5073A BLK 3 LOT 29
314155	CB 5073A BLK 3 LOT 30
314156	CB 5073A BLK 3 LOT 31
314157	CB 5073A BLK 3 LOT 32
314158	CB 5073A BLK 3 LOT 33
314159	CB 5073A BLK 3 LOT 34
314160	CB 5073A BLK 3 LOT 35
314161	CB 5073A BLK 3 LOT 36
314162	CB 5073A BLK 3 LOT 37
314163	CB 5073A BLK 3 LOT 38
314164	CB 5073A BLK 3 LOT 39

Proposed Zoning: **"R-4 AHOD MLOD-1"**

Proposed Zoning Description: **Residential Single-Family District, Airport Hazard Overlay District, Military Lighting Overlay District**

PropID	LegalDescription
314165	CB 5073A BLK 3 LOT 40
314166	CB 5073A BLK 3 LOT 41
314167	CB 5073A BLK 3 LOT 42
314168	CB 5073A BLK 3 LOT 43
314169	CB 5073A BLK 3 LOT 44
314170	CB 5073A BLK 3 LOT 45
314171	CB 5073A BLK 3 LOT 46
314172	CB 5073A BLK 3 LOT 47
314173	CB 5073A BLK 3 LOT 48
314174	CB 5073A BLK 3 LOT 49
314175	CB 5073A BLK 3 LOT 50
314176	CB 5073A BLK 3 LOT 51
314177	CB 5073A BLK 3 LOT 52
314178	CB 5073A BLK 3 LOT 53
314179	CB 5073A BLK 3 LOT 54
314180	CB 5073A BLK 3 LOT 55
314181	CB 5073A BLK 3 LOT 56
314182	CB 5073A BLK 3 LOT 57
314183	CB 5073A BLK 3 LOT 58
314184	CB 5073A BLK 3 LOT 59
314185	CB 5073A BLK 3 LOT 60
314186	CB 5073A BLK 3 LOT 61
314187	CB 5073A BLK 3 LOT 62
314188	CB 5073A BLK 3 LOT 63
314189	CB 5073A BLK 3 LOT 64
314190	CB 5073A BLK 3 LOT 65
314191	CB 5073A BLK 3 LOT 66

Proposed Zoning: **"R-4 AHOD MLOD-1"**

Proposed Zoning Description: **Residential Single-Family District, Airport Hazard Overlay District, Military Lighting Overlay District**

PropID	LegalDescription
314192	CB 5073A BLK 3 LOT 67
314193	CB 5073A BLK 3 LOT 68
314194	CB 5073A BLK 3 LOT 69
314195	CB 5073A BLK 3 LOT 70
314196	CB 5073A BLK 3 LOT 71
314197	CB 5073A BLK 3 LOT 72
314198	CB 5073A BLK 3 LOT 73
314199	CB 5073A BLK 3 LOT 74
314200	CB 5073A BLK 3 LOT 75
314201	CB 5073A BLK 3 LOT 76
314202	CB 5073A BLK 3 LOT 77
314203	CB 5073A BLK 3 LOT 78
314204	CB 5073A BLK 3 LOT 79
314205	CB 5073A BLK 3 LOT 80
314206	CB 5073A BLK 3 LOT 81
314207	CB 5073A BLK 3 LOT 82
314208	CB 5073A BLK 3 LOT 83
314209	CB 5073A BLK 3 LOT 84
314210	CB 5073A BLK 3 LOT 85
314211	CB 5073A BLK 3 LOT 86
314212	CB 5073A BLK 3 LOT 87
314213	CB 5073A BLK 3 LOT 88
314214	CB 5073A BLK 3 LOT 89
314215	CB 5073A BLK 3 LOT 90
314216	CB 5073A BLK 3 LOT 91
314217	CB 5073A BLK 3 LOT 92
314218	CB 5073A BLK 3 LOT 93

Proposed Zoning: **"R-4 AHOD MLOD-1"**

Proposed Zoning Description: **Residential Single-Family District, Airport Hazard Overlay District, Military Lighting Overlay District**

PropID	LegalDescription
314219	CB 5073A BLK 3 LOT 94
314220	CB 5073A BLK 3 LOT 95
314221	CB 5073A BLK 3 LOT 96
314222	CB 5073A BLK 3 LOT 97
314223	CB 5073A BLK 3 LOT 98
314224	CB 5073A BLK 3 LOT 99
314225	CB 5073A BLK 3 LOT 100
314226	CB 5073A BLK 3 LOT 101
314227	CB 5073A BLK 3 LOT 102
314228	CB 5073A BLK 3 LOT 103
314229	CB 5073A BLK 3 LOT 104
314230	CB 5073A BLK 3 LOT 105
314231	CB 5073A BLK 3 LOT 106
314232	CB 5073A BLK 3 LOT 107
314233	CB 5073A BLK 3 LOT 108
314234	CB 5073A BLK 3 LOT 109
314235	CB 5073A BLK 3 LOT 110
314236	CB 5073A BLK 3 LOT 111
314237	CB 5073A BLK 3 LOT 112
314238	CB 5073A BLK 3 LOT 113
314239	CB 5073A BLK 3 LOT 114
314240	CB 5073A BLK 3 LOT 115
314241	CB 5073A BLK 3 LOT 116
314242	CB 5073A BLK 3 LOT 117
314243	CB 5073A BLK 3 LOT 118
314244	CB 5073A BLK 3 LOT 119
314245	CB 5073A BLK 3 LOT 120

Proposed Zoning: **"R-4 AHOD MLOD-1"**

Proposed Zoning Description: **Residential Single-Family District, Airport Hazard Overlay District, Military Lighting Overlay District**

PropID	LegalDescription
314246	CB 5073A BLK 3 LOT 121
314247	CB 5073A BLK 3 LOT 122
314248	CB 5073A BLK 3 LOT 123
314249	CB 5073A BLK 3 LOT 124
314250	CB 5073A BLK 3 LOT 125
314251	CB 5073A BLK 3 LOT 126
314252	CB 5073A BLK 3 LOT 127
314253	CB 5073A BLK 3 LOT 128
314254	CB 5073A BLK 3 LOT 129
314255	CB 5073A BLK 3 LOT 130
314256	CB 5073A BLK 3 LOT 131
314257	CB 5073A BLK 3 LOT 132
314258	CB 5073A BLK 3 LOT 133
314259	CB 5073A BLK 3 LOT 134
314260	CB 5073A BLK 3 LOT 135
314261	CB 5073A BLK 3 LOT 136
314262	CB 5073A BLK 3 LOT 137
314263	CB 5073A BLK 3 LOT 138
314264	CB 5073A BLK 3 LOT 139
314265	CB 5073A BLK 3 LOT 140
314266	CB 5073A BLK 3 LOT 141
314267	CB 5073A BLK 3 LOT 142
314268	CB 5073A BLK 3 LOT 143
314269	CB 5073A BLK 3 LOT 144
314270	CB 5073A BLK 3 LOT 145
314271	CB 5073A BLK 3 LOT 146
314272	CB 5073A BLK 3 LOT 147

Proposed Zoning: **"R-4 AHOD MLOD-1"**

Proposed Zoning Description: **Residential Single-Family District, Airport Hazard Overlay District, Military Lighting Overlay District**

PropID	LegalDescription
314273	CB 5073A BLK 3 LOT 148
314274	CB 5073A BLK 3 LOT 149
314275	CB 5073A BLK 3 LOT 150
314276	CB 5073A BLK 3 LOT 151
314277	CB 5073A BLK 3 LOT 152
314278	CB 5073A BLK 3 LOT 153
314279	CB 5073A BLK 3 LOT 154
314280	CB 5073A BLK 3 LOT 155
314281	CB 5073A BLK 3 LOT 156
314282	CB 5073A BLK 3 LOT 157
314283	CB 5073A BLK 3 LOT 158
314284	NCB 5073A BLK 3 LOT 159
314285	CB 5073A BLK 3 LOT 160
314286	CB 5073A BLK 3 LOT 161
314287	CB 5073A BLK 3 LOT 162
314288	CB 5073A BLK 3 LOT 163
314289	CB 5073A BLK 3 LOT 164
314290	CB 5073A BLK 3 LOT 165
314291	CB 5073A BLK 3 LOT 166
314292	CB 5073A BLK 3 LOT 167
314293	CB 5073A BLK 3 LOT 168
314294	CB 5073A BLK 3 LOT 169
314295	CB 5073A BLK 3 LOT 170
314296	CB 5073A BLK 3 LOT 171
314297	CB 5073A BLK 3 LOT 172
314298	CB 5073A BLK 3 LOT 173
314299	CB 5073A BLK 3 LOT 174

Proposed Zoning: **"R-4 AHOD MLOD-1"**

Proposed Zoning Description: **Residential Single-Family District, Airport Hazard Overlay District, Military Lighting Overlay District**

PropID	LegalDescription
314300	CB 5073A BLK 3 LOT 175
314301	CB 5073A BLK 3 LOT 176
314302	CB 5073A BLK 3 LOT 177
314303	CB 5073A BLK 3 LOT 178
314304	CB 5073A BLK 3 LOT 179
314305	CB 5073A BLK 3 LOT 180
314306	CB 5073A BLK 3 LOT 181
314307	CB 5073A BLK 3 LOT 182
314308	CB 5073A BLK 3 LOT 183
314309	CB 5073A BLK 3 LOT 184
314310	CB 5073A BLK 3 LOT 185
314311	CB 5073A BLK 3 LOT 186 (EAST VILLAGE SUBD UT-34B)
314312	CB 5073A BLK 3 LOT 187
314313	CB 5073A BLK 3 LOT 188
314314	CB 5073A BLK 3 LOT 189
314315	CB 5073A BLK 3 LOT 190
314316	CB 5073A BLK 3 LOT 191
314317	CB 5073A BLK 3 LOT 192
314318	CB 5073A BLK 3 LOT 193
314319	CB 5073A BLK 3 LOT 194
314320	CB 5073A BLK 3 LOT 210
314321	CB 5073A BLK 3 LOT 211
314322	CB 5073A BLK 3 LOT 212
314323	CB 5073A BLK 3 LOT 213
314324	CB 5073A BLK 3 LOT 214
314325	CB 5073A BLK 3 LOT 215
314326	CB 5073A BLK 3 LOT 216

Proposed Zoning: **"R-4 AHOD MLOD-1"**

Proposed Zoning Description: **Residential Single-Family District, Airport Hazard Overlay District, Military Lighting Overlay District**

PropID	LegalDescription
314327	CB 5073A BLK 3 LOT 217
314328	CB 5073A BLK 3 LOT 218
314329	CB 5073A BLK 3 LOT 219
314330	CB 5073A BLK 3 LOT 220
314331	CB 5073A BLK 3 LOT 221
314332	CB 5073A BLK 3 LOT 222
314333	CB 5073A BLK 3 LOT 223
314334	CB 5073A BLK 3 LOT 224
314335	CB 5073A BLK 3 LOT 225
314336	CB 5073A BLK 3 LOT 226
314337	CB 5073A BLK 3 LOT 227
314338	CB 5073A BLK 3 LOT 228
314339	CB 5073A BLK 3 LOT 229
314340	CB 5073A BLK 3 LOT 230
314341	CB 5073A BLK 3 LOT 231
314342	CB 5073A BLK 3 LOT 232
314343	CB 5073A BLK 3 LOT 233
314427	CB 5073A BLK 5 LOT 1
314428	CB 5073A BLK 5 LOT 2
314429	CB 5073A BLK 5 LOT 3
314430	CB 5073A BLK 5 LOT 4
314431	CB 5073A BLK 5 LOT 5
314432	CB 5073A BLK 5 LOT 6
314433	CB 5073A BLK 5 LOT 7
314434	CB 5073A BLK 5 LOT 8
314435	CB 5073A BLK 5 LOT 9
314436	CB 5073A BLK 5 LOT 10

Proposed Zoning: **"R-4 AHOD MLOD-1"**

Proposed Zoning Description: **Residential Single-Family District, Airport Hazard Overlay District, Military Lighting Overlay District**

PropID	LegalDescription
314437	CB 5073A BLK 5 LOT 11
314438	CB 5073A BLK 5 LOT 12
316890	CB 5080 P-5E, P-7, P-7B, P-7C, P-8D, P-42 & P-42A ABS 420 REMAINS - SPLIT FOR 2007 (GWD 12320/2304)
323270	CB 5089 P-1B, P-1E ABS:45
1037138	CB 5080Q BLK 61 LOT 38 VALLEY VIEW UT-1 SUBD PLAT 9565/123-125
1037139	CB 5080Q BLK 61 LOT 39 VALLEY VIEW UT-1 SUBD PLAT 9565/123-125
1037140	CB 5080Q BLK 61 LOT 40 VALLEY VIEW UT-1 SUBD PLAT 9565/123-125
1037141	CB 5080Q BLK 61 LOT 41 VALLEY VIEW UT-1 SUBD PLAT 9565/123-125
1037142	CB 5080Q BLK 61 LOT 42 VALLEY VIEW UT-1 SUBD PLAT 9565/123-125
1037143	CB 5080Q BLK 61 LOT 43 VALLEY VIEW UT-1 SUBD PLAT 9565/123-125
1037144	CB 5080Q BLK 61 LOT 44 VALLEY VIEW UT-1 SUBD PLAT 9565/123-125
1037145	CB 5080Q BLK 61 LOT 45 VALLEY VIEW UT-1 SUBD PLAT 9565/123-125
1037146	CB 5080Q BLK 61 LOT 46 VALLEY VIEW UT-1 SUBD PLAT 9565/123-125
1037147	CB 5080Q BLK 61 LOT 47 VALLEY VIEW UT-1 SUBD PLAT 9565/123-125
1037148	CB 5080Q BLK 61 LOT 48 VALLEY VIEW UT-1 SUBD PLAT 9565/123-125
1037149	CB 5080Q BLK 61 LOT 49 VALLEY VIEW UT-1 SUBD PLAT 9565/123-125
1037150	CB 5080Q BLK 61 LOT 50 VALLEY VIEW UT-1 SUBD PLAT 9565/123-125
1037151	CB 5080Q BLK 61 LOT 51 VALLEY VIEW UT-1 SUBD PLAT 9565/123-125
1037152	CB 5080Q BLK 61 LOT 52 VALLEY VIEW UT-1 SUBD PLAT 9565/123-125
1037153	CB 5080Q BLK 61 LOT 53 VALLEY VIEW UT-1 SUBD PLAT 9565/123-125
1037154	CB 5080Q BLK 61 LOT 54 VALLEY VIEW UT-1 SUBD PLAT 9565/123-125
1037155	CB 5080Q BLK 61 LOT 55 VALLEY VIEW UT-1 SUBD PLAT 9565/123-125
1037156	CB 5080Q BLK 61 LOT 56 VALLEY VIEW UT-1 SUBD PLAT 9565/123-125
1037157	CB 5080Q BLK 61 LOT 57 VALLEY VIEW UT-1 SUBD PLAT 9565/123-125
1037158	CB 5080Q BLK 61 LOT 58 VALLEY VIEW UT-1 SUBD PLAT 9565/123-125
1037159	CB 5080Q BLK 61 LOT 59 VALLEY VIEW UT-1 SUBD PLAT 9565/123-125

Proposed Zoning: **"R-4 AHOD MLOD-1"**

Proposed Zoning Description: **Residential Single-Family District, Airport Hazard Overlay District, Military Lighting Overlay District**

PropID	LegalDescription
1037160	CB 5080Q BLK 61 LOT 60 VALLEY VIEW UT-1 SUBD PLAT 9565/123-125
1037161	CB 5080Q BLK 61 LOT 61 VALLEY VIEW UT-1 SUBD PLAT 9565/123-125
1037162	CB 5080Q BLK 61 LOT 62 VALLEY VIEW UT-1 SUBD PLAT 9565/123-125
1037163	CB 5080Q BLK 61 LOT 63 VALLEY VIEW UT-1 SUBD PLAT 9565/123-125
1037164	CB 5080Q BLK 61 P-100 (DRAINAGE ROW) VALLEY VIEW UT-1 SUBD PLAT 9565/123-125
1037165	CB 5080Q BLK 62 LOT 1 VALLEY VIEW UT-1 SUBD PLAT 9565/123-125
1037166	CB 5080Q BLK 62 LOT 2 VALLEY VIEW UT-1 SUBD PLAT 9565/123-125
1037167	CB 5080Q BLK 62 LOT 3 VALLEY VIEW UT-1 SUBD PLAT 9565/123-125
1037168	CB 5080Q BLK 62 LOT 4 VALLEY VIEW UT-1 SUBD PLAT 9565/123-125
1037169	CB 5080Q BLK 62 LOT 5 VALLEY VIEW UT-1 SUBD PLAT 9565/123-125
1037170	CB 5080Q BLK 62 LOT 6 VALLEY VIEW UT-1 SUBD PLAT 9565/123-125
1037171	CB 5080Q BLK 62 LOT 7 VALLEY VIEW UT-1 SUBD PLAT 9565/123-125
1037172	CB 5080Q BLK 62 LOT 8 VALLEY VIEW UT-1 SUBD PLAT 9565/123-125
1037173	CB 5080Q BLK 62 LOT 9 VALLEY VIEW UT-1 SUBD PLAT 9565/123-125
1037174	CB 5080Q BLK 62 LOT 10 VALLEY VIEW UT-1 SUBD PLAT 9565/123-125
1037176	CB 5080Q BLK 62 LOT 11 VALLEY VIEW UT-1 SUBD PLAT 9565/123-125
1037177	CB 5080Q BLK 62 LOT 12 VALLEY VIEW UT-1 SUBD PLAT 9565/123-125
1037178	CB 5080Q BLK 62 LOT 13 VALLEY VIEW UT-1 SUBD PLAT 9565/123-125
1037179	CB 5080Q BLK 62 LOT 14 VALLEY VIEW UT-1 SUBD PLAT 9565/123-125
1037180	CB 5080Q BLK 62 LOT 15 VALLEY VIEW UT-1 SUBD PLAT 9565/123-125
1037181	CB 5080Q BLK 62 LOT 16 VALLEY VIEW UT-1 SUBD PLAT 9565/123-125
1037182	CB 5080Q BLK 62 LOT 17 VALLEY VIEW UT-1 SUBD PLAT 9565/123-125
1037183	CB 5080Q BLK 62 LOT 18 VALLEY VIEW UT-1 SUBD PLAT 9565/123-125
1037184	CB 5080Q BLK 62 LOT 19 VALLEY VIEW UT-1 SUBD PLAT 9565/123-125
1037185	CB 5080Q BLK 62 LOT 20 VALLEY VIEW UT-1 SUBD PLAT 9565/123-125
1037186	CB 5080Q BLK 62 LOT 21 VALLEY VIEW UT-1 SUBD PLAT 9565/123-125
1037187	CB 5080Q BLK 62 LOT 22 VALLEY VIEW UT-1 SUBD PLAT 9565/123-125

Proposed Zoning: **"R-4 AHOD MLOD-1"**

Proposed Zoning Description: **Residential Single-Family District, Airport Hazard Overlay District, Military Lighting Overlay District**

PropID	LegalDescription
1037188	CB 5080Q BLK 62 LOT 23 VALLEY VIEW UT-1 SUBD PLAT 9565/123-125
1037189	CB 5080Q BLK 62 LOT 24 VALLEY VIEW UT-1 SUBD PLAT 9565/123-125
1037190	CB 5080Q BLK 62 LOT 25 VALLEY VIEW UT-1 SUBD PLAT 9565/123-125
1037191	CB 5080Q BLK 62 LOT 26 VALLEY VIEW UT-1 SUBD PLAT 9565/123-125
1037192	CB 5080Q BLK 62 LOT 27 VALLEY VIEW UT-1 SUBD PLAT 9565/123-125
1037193	CB 5080Q BLK 62 LOT 28 VALLEY VIEW UT-1 SUBD PLAT 9565/123-125
1037194	CB 5080Q BLK 62 LOT 29 VALLEY VIEW UT-1 SUBD PLAT 9565/123-125
1037195	CB 5080Q BLK 62 LOT 30 VALLEY VIEW UT-1 SUBD PLAT 9565/123-125
1037196	CB 5080Q BLK 62 LOT 31 VALLEY VIEW UT-1 SUBD PLAT 9565/123-125
1037197	CB 5080Q BLK 62 LOT 32 VALLEY VIEW UT-1 SUBD PLAT 9565/123-125
1037198	CB 5080Q BLK 62 LOT 33 VALLEY VIEW UT-1 SUBD PLAT 9565/123-125
1037199	CB 5080Q BLK 62 LOT 34 VALLEY VIEW UT-1 SUBD PLAT 9565/123-125
1037200	CB 5080Q BLK 63 LOT 1 VALLEY VIEW UT-1 SUBD PLAT 9565/123-125
1037201	CB 5080Q BLK 63 LOT 2 VALLEY VIEW UT-1 SUBD PLAT 9565/123-125
1037202	CB 5080Q BLK 63 LOT 3 VALLEY VIEW UT-1 SUBD PLAT 9565/123-125
1037203	CB 5080Q BLK 63 LOT 4 VALLEY VIEW UT-1 SUBD PLAT 9565/123-125
1037204	CB 5080Q BLK 63 LOT 5 VALLEY VIEW UT-1 SUBD PLAT 9565/123-125
1037205	CB 5080Q BLK 63 LOT 6 VALLEY VIEW UT-1 SUBD PLAT 9565/123-125
1037206	CB 5080Q BLK 63 LOT 7 VALLEY VIEW UT-1 SUBD PLAT 9565/123-125
1037207	CB 5080Q BLK 63 LOT 8 VALLEY VIEW UT-1 SUBD PLAT 9565/123-125
1037208	CB 5080Q BLK 63 LOT 9 VALLEY VIEW UT-1 SUBD PLAT 9565/123-125
1037209	CB 5080Q BLK 63 LOT 10 VALLEY VIEW UT-1 SUBD PLAT 9565/123-125
1037210	CB 5080Q BLK 63 LOT 11 VALLEY VIEW UT-1 SUBD PLAT 9565/123-125
1037211	CB 5080Q BLK 63 LOT 12 VALLEY VIEW UT-1 SUBD PLAT 9565/123-125
1037212	CB 5080Q BLK 63 LOT 13 VALLEY VIEW UT-1 SUBD PLAT 9565/123-125
1037213	CB 5080Q BLK 63 LOT 14 VALLEY VIEW UT-1 SUBD PLAT 9565/123-125
1037214	CB 5080Q BLK 63 LOT 15 VALLEY VIEW UT-1 SUBD PLAT 9565/123-125

Proposed Zoning: **"R-4 AHOD MLOD-1"**

Proposed Zoning Description: **Residential Single-Family District, Airport Hazard Overlay District, Military Lighting Overlay District**

PropID	LegalDescription
1037215	CB 5080Q BLK 63 LOT 16 VALLEY VIEW UT-1 SUBD PLAT 9565/123-125
1037216	CB 5080Q BLK 63 LOT 17 VALLEY VIEW UT-1 SUBD PLAT 9565/123-125
1037217	CB 5080Q BLK 63 LOT 18 VALLEY VIEW UT-1 SUBD PLAT 9565/123-125
1037218	CB 5080Q BLK 63 LOT 19 VALLEY VIEW UT-1 SUBD PLAT 9565/123-125
1037219	CB 5080Q BLK 63 LOT 20 VALLEY VIEW UT-1 SUBD PLAT 9565/123-125
1037220	CB 5080Q BLK 63 LOT 21 VALLEY VIEW UT-1 SUBD PLAT 9565/123-125
1037221	CB 5080Q BLK 63 LOT 22 VALLEY VIEW UT-1 SUBD PLAT 9565/123-125
1037222	CB 5080Q BLK 64 LOT 1 VALLEY VIEW UT-1 SUBD PLAT 9565/123-125
1037223	CB 5080Q BLK 64 LOT 2 VALLEY VIEW UT-1 SUBD PLAT 9565/123-125
1037224	CB 5080Q BLK 64 LOT 3 VALLEY VIEW UT-1 SUBD PLAT 9565/123-125
1037225	CB 5080Q BLK 64 LOT 4 VALLEY VIEW UT-1 SUBD PLAT 9565/123-125
1037226	CB 5080Q BLK 64 LOT 5 VALLEY VIEW UT-1 SUBD PLAT 9565/123-125
1037227	CB 5080Q BLK 64 LOT 6 VALLEY VIEW UT-1 SUBD PLAT 9565/123-125
1037228	CB 5080Q BLK 64 LOT 7 VALLEY VIEW UT-1 SUBD PLAT 9565/123-125
1037230	CB 5080Q BLK 65 LOT 1 VALLEY VIEW UT-1 SUBD PLAT 9565/123-125
1037231	CB 5080Q BLK 65 LOT 2 VALLEY VIEW UT-1 SUBD PLAT 9565/123-125
1037232	CB 5080Q BLK 65 LOT 3 VALLEY VIEW UT-1 SUBD PLAT 9565/123-125
1037233	CB 5080Q BLK 65 LOT 4 VALLEY VIEW UT-1 SUBD PLAT 9565/123-125
1037234	CB 5080Q BLK 65 LOT 5 VALLEY VIEW UT-1 SUBD PLAT 9565/123-125
1037235	CB 5080Q BLK 65 LOT 6 VALLEY VIEW UT-1 SUBD PLAT 9565/123-125
1037236	CB 5080Q BLK 65 LOT 7 VALLEY VIEW UT-1 SUBD PLAT 9565/123-125
1037237	CB 5080Q BLK 65 LOT 8 VALLEY VIEW UT-1 SUBD PLAT 9565/123-125
1037238	CB 5080Q BLK 65 LOT 9 VALLEY VIEW UT-1 SUBD PLAT 9565/123-125
1037241	CB 5080Q BLK 63 LOT 65 VALLEY VIEW UT-2 SUBD PLAT 9566/67
1037242	CB 5080Q BLK 63 LOT 66 VALLEY VIEW UT-2 SUBD PLAT 9566/67
1037243	CB 5080Q BLK 63 LOT 67 VALLEY VIEW UT-2 SUBD PLAT 9566/67
1037244	CB 5080Q BLK 63 LOT 68 VALLEY VIEW UT-2 SUBD PLAT 9566/67

Proposed Zoning: **"R-4 AHOD MLOD-1"**

Proposed Zoning Description: **Residential Single-Family District, Airport Hazard Overlay District, Military Lighting Overlay District**

PropID	LegalDescription
1037245	CB 5080Q BLK 63 LOT 69 VALLEY VIEW UT-2 SUBD PLAT 9566/67
1037246	CB 5080Q BLK 63 LOT 70 VALLEY VIEW UT-2 SUBD PLAT 9566/67
1037247	CB 5080Q BLK 63 LOT 71 VALLEY VIEW UT-2 SUBD PLAT 9566/67
1037248	CB 5080Q BLK 63 LOT 72 VALLEY VIEW UT-2 SUBD PLAT 9566/67
1037249	CB 5080Q BLK 63 LOT 73 VALLEY VIEW UT-2 SUBD PLAT 9566/67
1037250	CB 5080Q BLK 63 LOT 74 VALLEY VIEW UT-2 SUBD PLAT 9566/67
1037251	CB 5080Q BLK 63 LOT 75 VALLEY VIEW UT-2 SUBD PLAT 9566/67
1037252	CB 5080Q BLK 63 LOT 76 VALLEY VIEW UT-2 SUBD PLAT 9566/67
1037253	CB 5080Q BLK 63 LOT 77 VALLEY VIEW UT-2 SUBD PLAT 9566/67
1037254	CB 5080Q BLK 63 LOT 78 VALLEY VIEW UT-2 SUBD PLAT 9566/67
1037255	CB 5080Q BLK 63 LOT 79 VALLEY VIEW UT-2 SUBD PLAT 9566/67
1037256	CB 5080Q BLK 63 LOT 80 VALLEY VIEW UT-2 SUBD PLAT 9566/67
1037257	CB 5080Q BLK 63 LOT 81 VALLEY VIEW UT-2 SUBD PLAT 9566/67
1037258	CB 5080Q BLK 63 LOT 82 VALLEY VIEW UT-2 SUBD PLAT 9566/67
1037259	CB 5080Q BLK 63 LOT 83 VALLEY VIEW UT-2 SUBD PLAT 9566/67
1037260	CB 5080Q BLK 63 LOT 84 VALLEY VIEW UT-2 SUBD PLAT 9566/67
1037261	CB 5080Q BLK 63 LOT 85 VALLEY VIEW UT-2 SUBD PLAT 9566/67
1037262	CB 5080Q BLK 63 LOT 86 VALLEY VIEW UT-2 SUBD PLAT 9566/67
1037263	CB 5080Q BLK 63 LOT 87 VALLEY VIEW UT-2 SUBD PLAT 9566/67
1037264	CB 5080Q BLK 65 LOT 10 VALLEY VIEW UT-2 SUBD PLAT 9566/67
1037265	CB 5080Q BLK 65 LOT 11 VALLEY VIEW UT-2 SUBD PLAT 9566/67
1037266	CB 5080Q BLK 65 LOT 12 VALLEY VIEW UT-2 SUBD PLAT 9566/67
1037267	CB 5080Q BLK 65 LOT 13 VALLEY VIEW UT-2 SUBD PLAT 9566/67
1037268	CB 5080Q BLK 65 LOT 14 VALLEY VIEW UT-2 SUBD PLAT 9566/67
1037269	CB 5080Q BLK 65 LOT 15 VALLEY VIEW UT-2 SUBD PLAT 9566/67
1037270	CB 5080Q BLK 65 LOT 16 VALLEY VIEW UT-2 SUBD PLAT 9566/67
1037271	CB 5080Q BLK 65 LOT 17 VALLEY VIEW UT-2 SUBD PLAT 9566/67

Proposed Zoning: **"R-4 AHOD MLOD-1"**

Proposed Zoning Description: **Residential Single-Family District, Airport Hazard Overlay District, Military Lighting Overlay District**

PropID	LegalDescription
1037272	CB 5080Q BLK 65 LOT 18 VALLEY VIEW UT-2 SUBD PLAT 9566/67
1037283	CB 5080Q BLK 66 LOT 1 VALLEY VIEW UT-2 SUBD PLAT 9566/67
1037284	CB 5080Q BLK 66 LOT 2 VALLEY VIEW UT-2 SUBD PLAT 9566/67
1037285	CB 5080Q BLK 66 LOT 3 VALLEY VIEW UT-2 SUBD PLAT 9566/67
1037286	CB 5080Q BLK 66 LOT 4 VALLEY VIEW UT-2 SUBD PLAT 9566/67
1037287	CB 5080Q BLK 66 LOT 5 VALLEY VIEW UT-2 SUBD PLAT 9566/67
1037288	CB 5080Q BLK 66 LOT 6 VALLEY VIEW UT-2 SUBD PLAT 9566/67
1037289	CB 5080Q BLK 66 LOT 7 VALLEY VIEW UT-2 SUBD PLAT 9566/67
1037290	CB 5080Q BLK 66 LOT 8 VALLEY VIEW UT-2 SUBD PLAT 9566/67
1037291	CB 5080Q BLK 66 LOT 9 VALLEY VIEW UT-2 SUBD PLAT 9566/67
1037292	CB 5080Q BLK 66 LOT 10 VALLEY VIEW UT-2 SUBD PLAT 9566/67
1037293	CB 5080Q BLK 66 LOT 11 VALLEY VIEW UT-2 SUBD PLAT 9566/67
1037294	CB 5080Q BLK 66 LOT 12 VALLEY VIEW UT-2 SUBD PLAT 9566/67
1037295	CB 5080Q BLK 66 LOT 13 VALLEY VIEW UT-2 SUBD PLAT 9566/67
1037296	CB 5080Q BLK 66 LOT 14 VALLEY VIEW UT-2 SUBD PLAT 9566/67
1037297	CB 5080Q BLK 66 LOT 15 VALLEY VIEW UT-2 SUBD PLAT 9566/67
1037298	CB 5080Q BLK 66 LOT 16 VALLEY VIEW UT-2 SUBD PLAT 9566/67
1037299	CB 5080Q BLK 66 LOT 17 VALLEY VIEW UT-2 SUBD PLAT 9566/67
1037300	CB 5080Q BLK 66 LOT 18 VALLEY VIEW UT-2 SUBD PLAT 9566/67
1064221	CB 5080 P-8F (OUT OF P-8C) NEW ACCT FOR 2007 - SPLIT (11939/2474)
1064222	CB 5080 P-4D(26.924), P-5C (83.314), P-8C (21.552), P-9G (6.40), P-32 (17.033), P-32A (.3663) & P-44 (2.117) ABS 420 2009-SPLIT PER DEED 13513/42 EX 5/20/08
1069787	CB 5080Q (VALLEY VIEW UT-3), BLOCK 61 LOT 16 PLAT 9570/7-9 FOR 2007 FILED 4/27/2006
1069788	CB 5080Q (VALLEY VIEW UT-3), BLOCK 61 LOT 17 PLAT 9570/7-9 FOR 2007 FILED 4/27/2006
1069789	CB 5080Q (VALLEY VIEW UT-3), BLOCK 61 LOT 18 PLAT 9570/7-9 FOR 2007 FILED 4/27/2006
1069790	CB 5080Q (VALLEY VIEW UT-3), BLOCK 61 LOT 19 PLAT 9570/7-9 FOR 2007 FILED 4/27/2006
1069791	CB 5080Q (VALLEY VIEW UT-3), BLOCK 61 LOT 20 PLAT 9570/7-9 FOR 2007 FILED 4/27/2006

Proposed Zoning: **"R-4 AHOD MLOD-1"**

Proposed Zoning Description: **Residential Single-Family District, Airport Hazard Overlay District, Military Lighting Overlay District**

PropID	LegalDescription
1069792	CB 5080Q (VALLEY VIEW UT-3), BLOCK 61 LOT 21 PLAT 9570/7-9 FOR 2007 FILED 4/27/2006
1069793	CB 5080Q (VALLEY VIEW UT-3), BLOCK 61 LOT 22 PLAT 9570/7-9 FOR 2007 FILED 4/27/2006
1069794	CB 5080Q (VALLEY VIEW UT-3), BLOCK 61 LOT 23 PLAT 9570/7-9 FOR 2007 FILED 4/27/2006
1069795	CB 5080Q (VALLEY VIEW UT-3), BLOCK 61 LOT 24 PLAT 9570/7-9 FOR 2007 FILED 4/27/2006
1069796	CB 5080Q (VALLEY VIEW UT-3), BLOCK 61 LOT 25 PLAT 9570/7-9 FOR 2007 FILED 4/27/2006
1069797	CB 5080Q (VALLEY VIEW UT-3), BLOCK 61 LOT 26 PLAT 9570/7-9 FOR 2007 FILED 4/27/2006
1069798	CB 5080Q (VALLEY VIEW UT-3), BLOCK 61 LOT 27 PLAT 9570/7-9 FOR 2007 FILED 4/27/2006
1069799	CB 5080Q (VALLEY VIEW UT-3), BLOCK 61 LOT 28 PLAT 9570/7-9 FOR 2007 FILED 4/27/2006
1069800	CB 5080Q (VALLEY VIEW UT-3), BLOCK 61 LOT 29 PLAT 9570/7-9 FOR 2007 FILED 4/27/2006
1069801	CB 5080Q (VALLEY VIEW UT-3), BLOCK 61 LOT 30 PLAT 9570/7-9 FOR 2007 FILED 4/27/2006
1069802	CB 5080Q (VALLEY VIEW UT-3), BLOCK 61 LOT 31 PLAT 9570/7-9 FOR 2007 FILED 4/27/2006
1069803	CB 5080Q (VALLEY VIEW UT-3), BLOCK 61 LOT 32 PLAT 9570/7-9 FOR 2007 FILED 4/27/2006
1069804	CB 5080Q (VALLEY VIEW UT-3), BLOCK 61 LOT 33 PLAT 9570/7-9 FOR 2007 FILED 4/27/2006
1069805	CB 5080Q (VALLEY VIEW UT-3), BLOCK 61 LOT 34 PLAT 9570/7-9 FOR 2007 FILED 4/27/2006
1069806	CB 5080Q (VALLEY VIEW UT-3), BLOCK 61 LOT 35 PLAT 9570/7-9 FOR 2007 FILED 4/27/2006
1069807	CB 5080Q (VALLEY VIEW UT-3), BLOCK 61 LOT 36 PLAT 9570/7-9 FOR 2007 FILED 4/27/2006
1069808	CB 5080Q (VALLEY VIEW UT-3), BLOCK 63 LOT 23 PLAT 9570/7-9 FOR 2007 FILED 4/27/2006
1069809	CB 5080Q (VALLEY VIEW UT-3), BLOCK 63 LOT 24 PLAT 9570/7-9 FOR 2007 FILED 4/27/2006
1069810	CB 5080Q (VALLEY VIEW UT-3), BLOCK 63 LOT 25 PLAT 9570/7-9 FOR 2007 FILED 4/27/2006
1069811	CB 5080Q (VALLEY VIEW UT-3), BLOCK 63 LOT 26 PLAT 9570/7-9 FOR 2007 FILED 4/27/2006
1069812	CB 5080Q (VALLEY VIEW UT-3), BLOCK 63 LOT 27 PLAT 9570/7-9 FOR 2007 FILED 4/27/2006
1069813	CB 5080Q (VALLEY VIEW UT-3), BLOCK 63 LOT 28 PLAT 9570/7-9 FOR 2007 FILED 4/27/2006
1069814	CB 5080Q (VALLEY VIEW UT-3), BLOCK 63 LOT 29 PLAT 9570/7-9 FOR 2007 FILED 4/27/2006
1069815	CB 5080Q (VALLEY VIEW UT-3), BLOCK 63 LOT 30 PLAT 9570/7-9 FOR 2007 FILED 4/27/2006
1069816	CB 5080Q (VALLEY VIEW UT-3), BLOCK 63 LOT 31 AMENDING PLAT 9573/77 FOR 2007 FILED 11/27/2006
1069817	CB 5080Q (VALLEY VIEW UT-3), BLOCK 63 LOT 32 AMENDING PLAT 9573/77 FOR 2007 FILED 11/27/2006

Proposed Zoning: **"R-4 AHOD MLOD-1"**

Proposed Zoning Description: **Residential Single-Family District, Airport Hazard Overlay District, Military Lighting Overlay District**

PropID	LegalDescription
1069818	CB 5080Q (VALLEY VIEW UT-3), BLOCK 63 LOT 33 PLAT 9570/7-9 FOR 2007 FILED 4/27/2006
1069819	CB 5080Q (VALLEY VIEW UT-3), BLOCK 63 LOT 34 PLAT 9570/7-9 FOR 2007 FILED 4/27/2006
1069820	CB 5080Q (VALLEY VIEW UT-3), BLOCK 63 LOT 35 PLAT 9570/7-9 FOR 2007 FILED 4/27/2006
1069821	CB 5080Q (VALLEY VIEW UT-3), BLOCK 63 LOT 36 PLAT 9570/7-9 FOR 2007 FILED 4/27/2006
1069822	CB 5080Q (VALLEY VIEW UT-3), BLOCK 63 LOT 37 PLAT 9570/7-9 FOR 2007 FILED 4/27/2006
1069823	CB 5080Q (VALLEY VIEW UT-3), BLOCK 63 LOT 38 PLAT 9570/7-9 FOR 2007 FILED 4/27/2006
1069824	CB 5080Q (VALLEY VIEW UT-3), BLOCK 63 LOT 39 PLAT 9570/7-9 FOR 2007 FILED 4/27/2006
1069825	CB 5080Q (VALLEY VIEW UT-3), BLOCK 63 LOT 40 PLAT 9570/7-9 FOR 2007 FILED 4/27/2006
1069826	CB 5080Q (VALLEY VIEW UT-3), BLOCK 63 LOT 41 PLAT 9570/7-9 FOR 2007 FILED 4/27/2006
1069827	CB 5080Q (VALLEY VIEW UT-3), BLOCK 63 LOT 42 PLAT 9570/7-9 FOR 2007 FILED 4/27/2006
1069828	CB 5080Q (VALLEY VIEW UT-3), BLOCK 63 LOT 43 PLAT 9570/7-9 FOR 2007 FILED 4/27/2006
1069829	CB 5080Q (VALLEY VIEW UT-3), BLOCK 63 LOT 44 PLAT 9570/7-9 FOR 2007 FILED 4/27/2006
1069830	CB 5080Q (VALLEY VIEW UT-3), BLOCK 63 LOT 45 PLAT 9570/7-9 FOR 2007 FILED 4/27/2006
1069831	CB 5080Q (VALLEY VIEW UT-3), BLOCK 63 LOT 46 PLAT 9570/7-9 FOR 2007 FILED 4/27/2006
1069832	CB 5080Q (VALLEY VIEW UT-3), BLOCK 63 LOT 47 PLAT 9570/7-9 FOR 2007 FILED 4/27/2006
1069833	CB 5080Q (VALLEY VIEW UT-3), BLOCK 63 LOT 48 PLAT 9570/7-9 FOR 2007 FILED 4/27/2006
1069834	CB 5080Q (VALLEY VIEW UT-3), BLOCK 63 LOT 49 PLAT 9570/7-9 FOR 2007 FILED 4/27/2006
1069835	CB 5080Q (VALLEY VIEW UT-3), BLOCK 63 LOT 50 PLAT 9570/7-9 FOR 2007 FILED 4/27/2006
1069836	CB 5080Q (VALLEY VIEW UT-3), BLOCK 63 LOT 51 PLAT 9570/7-9 FOR 2007 FILED 4/27/2006
1069837	CB 5080Q (VALLEY VIEW UT-3), BLOCK 63 LOT 52 PLAT 9570/7-9 FOR 2007 FILED 4/27/2006
1069838	CB 5080Q (VALLEY VIEW UT-3), BLOCK 63 LOT 53 PLAT 9570/7-9 FOR 2007 FILED 4/27/2006
1069839	CB 5080Q (VALLEY VIEW UT-3), BLOCK 63 LOT 54 PLAT 9570/7-9 FOR 2007 FILED 4/27/2006
1069840	CB 5080Q (VALLEY VIEW UT-3), BLOCK 63 LOT 55 PLAT 9570/7-9 FOR 2007 FILED 4/27/2006
1069841	CB 5080Q (VALLEY VIEW UT-3), BLOCK 63 LOT 56 PLAT 9570/7-9 FOR 2007 FILED 4/27/2006
1069842	CB 5080Q (VALLEY VIEW UT-3), BLOCK 63 LOT 57 PLAT 9570/7-9 FOR 2007 FILED 4/27/2006
1069843	CB 5080Q (VALLEY VIEW UT-3), BLOCK 63 LOT 58 PLAT 9570/7-9 FOR 2007 FILED 4/27/2006
1069844	CB 5080Q (VALLEY VIEW UT-3), BLOCK 63 LOT 59 PLAT 9570/7-9 FOR 2007 FILED 4/27/2006

Proposed Zoning: **"R-4 AHOD MLOD-1"**

Proposed Zoning Description: **Residential Single-Family District, Airport Hazard Overlay District, Military Lighting Overlay District**

PropID	LegalDescription
1069845	CB 5080Q (VALLEY VIEW UT-3), BLOCK 63 LOT 60 PLAT 9570/7-9 FOR 2007 FILED 4/27/2006
1069846	CB 5080Q (VALLEY VIEW UT-3), BLOCK 63 LOT 61 PLAT 9570/7-9 FOR 2007 FILED 4/27/2006
1069847	CB 5080Q (VALLEY VIEW UT-3), BLOCK 63 LOT 62 PLAT 9570/7-9 FOR 2007 FILED 4/27/2006
1069848	CB 5080Q (VALLEY VIEW UT-3), BLOCK 67 LOT 1 PLAT 9570/7-9 FOR 2007 FILED 4/27/2006
1069849	CB 5080Q (VALLEY VIEW UT-3), BLOCK 67 LOT 2 PLAT 9570/7-9 FOR 2007 FILED 4/27/2006
1069850	CB 5080Q (VALLEY VIEW UT-3), BLOCK 67 LOT 3 PLAT 9570/7-9 FOR 2007 FILED 4/27/2006
1069851	CB 5080Q (VALLEY VIEW UT-3), BLOCK 67 LOT 4 PLAT 9570/7-9 FOR 2007 FILED 4/27/2006
1069852	CB 5080Q (VALLEY VIEW UT-3), BLOCK 67 LOT 5 PLAT 9570/7-9 FOR 2007 FILED 4/27/2006
1069853	CB 5080Q (VALLEY VIEW UT-3), BLOCK 67 LOT 6 PLAT 9570/7-9 FOR 2007 FILED 4/27/2006
1069854	CB 5080Q (VALLEY VIEW UT-3), BLOCK 67 LOT 7 PLAT 9570/7-9 FOR 2007 FILED 4/27/2006
1069855	CB 5080Q (VALLEY VIEW UT-3), BLOCK 67 LOT 8 PLAT 9570/7-9 FOR 2007 FILED 4/27/2006
1069856	CB 5080Q (VALLEY VIEW UT-3), BLOCK 67 LOT 9 PLAT 9570/7-9 FOR 2007 FILED 4/27/2006
1069857	CB 5080Q (VALLEY VIEW UT-3), BLOCK 67 LOT 10 PLAT 9570/7-9 FOR 2007 FILED 4/27/2006
1069858	CB 5080Q (VALLEY VIEW UT-3), BLOCK 67 LOT 11 PLAT 9570/7-9 FOR 2007 FILED 4/27/2006
1069859	CB 5080Q (VALLEY VIEW UT-3), BLOCK 67 LOT 12 PLAT 9570/7-9 FOR 2007 FILED 4/27/2006
1069860	CB 5080Q (VALLEY VIEW UT-3), BLOCK 67 LOT 13 PLAT 9570/7-9 FOR 2007 FILED 4/27/2006
1069861	CB 5080Q (VALLEY VIEW UT-3), BLOCK 67 LOT 14 PLAT 9570/7-9 FOR 2007 FILED 4/27/2006
1069862	CB 5080Q (VALLEY VIEW UT-3), BLOCK 67 LOT 15 PLAT 9570/7-9 FOR 2007 FILED 4/27/2006
1069863	CB 5080Q (VALLEY VIEW UT-3), BLOCK 67 LOT 16 PLAT 9570/7-9 FOR 2007 FILED 4/27/2006
1069864	CB 5080Q (VALLEY VIEW UT-3), BLOCK 67 LOT 17 PLAT 9570/7-9 FOR 2007 FILED 4/27/2006
1069865	CB 5080Q (VALLEY VIEW UT-3), BLOCK 67 LOT 18 PLAT 9570/7-9 FOR 2007 FILED 4/27/2006
1069866	CB 5080Q (VALLEY VIEW UT-3), BLOCK 67 LOT 19 PLAT 9570/7-9 FOR 2007 FILED 4/27/2006
1069867	CB 5080Q (VALLEY VIEW UT-3), BLOCK 67 LOT 20 PLAT 9570/7-9 FOR 2007 FILED 4/27/2006
1069868	CB 5080Q (VALLEY VIEW UT-3), BLOCK 67 LOT 21 PLAT 9570/7-9 FOR 2007 FILED 4/27/2006
1069869	CB 5080Q (VALLEY VIEW UT-3), BLOCK 67 LOT 22 PLAT 9570/7-9 FOR 2007 FILED 4/27/2006
1069870	CB 5080Q (VALLEY VIEW UT-3), BLOCK 68 LOT 1 PLAT 9570/7-9 FOR 2007 FILED 4/27/2006
1069871	CB 5080Q (VALLEY VIEW UT-3), BLOCK 68 LOT 2 PLAT 9570/7-9 FOR 2007 FILED 4/27/2006

Proposed Zoning: **"R-4 AHOD MLOD-1"**

Proposed Zoning Description: **Residential Single-Family District, Airport Hazard Overlay District, Military Lighting Overlay District**

PropID	LegalDescription
1069872	CB 5080Q (VALLEY VIEW UT-3), BLOCK 68 LOT 3 PLAT 9570/7-9 FOR 2007 FILED 4/27/2006
1069873	CB 5080Q (VALLEY VIEW UT-3), BLOCK 68 LOT 4 PLAT 9570/7-9 FOR 2007 FILED 4/27/2006
1069874	CB 5080Q (VALLEY VIEW UT-3), BLOCK 68 LOT 5 PLAT 9570/7-9 FOR 2007 FILED 4/27/2006
1069875	CB 5080Q (VALLEY VIEW UT-3), BLOCK 68 LOT 6 PLAT 9570/7-9 FOR 2007 FILED 4/27/2006
1069876	CB 5080Q (VALLEY VIEW UT-3), BLOCK 68 LOT 7 PLAT 9570/7-9 FOR 2007 FILED 4/27/2006
1069877	CB 5080Q (VALLEY VIEW UT-3), BLOCK 68 LOT 8 PLAT 9570/7-9 FOR 2007 FILED 4/27/2006
1069921	CB 5080Q (VALLEY VIEW UT-3), BLOCK 69 LOT 1 PLAT 9570/7-9 FOR 2007 FILED 4/27/2006
1069922	CB 5080Q (VALLEY VIEW UT-3), BLOCK 69 LOT 2 PLAT 9570/7-9 FOR 2007 FILED 4/27/2006
1069923	CB 5080Q (VALLEY VIEW UT-3), BLOCK 69 LOT 3 PLAT 9570/7-9 FOR 2007 FILED 4/27/2006
1069924	CB 5080Q (VALLEY VIEW UT-3), BLOCK 69 LOT 4 PLAT 9570/7-9 FOR 2007 FILED 4/27/2006
1069925	CB 5080Q (VALLEY VIEW UT-3), BLOCK 69 LOT 5 PLAT 9570/7-9 FOR 2007 FILED 4/27/2006
1069926	CB 5080Q (VALLEY VIEW UT-3), BLOCK 69 LOT 6 PLAT 9570/7-9 FOR 2007 FILED 4/27/2006
1069927	CB 5080Q (VALLEY VIEW UT-3), BLOCK 69 LOT 7 PLAT 9570/7-9 FOR 2007 FILED 4/27/2006
1069928	CB 5080Q (VALLEY VIEW UT-3), BLOCK 69 LOT 8 PLAT 9570/7-9 FOR 2007 FILED 4/27/2006
1069929	CB 5080Q (VALLEY VIEW UT-3), BLOCK 69 LOT 9 PLAT 9570/7-9 FOR 2007 FILED 4/27/2006
1069930	CB 5080Q (VALLEY VIEW UT-3), BLOCK 69 LOT 10 PLAT 9570/7-9 FOR 2007 FILED 4/27/2006
1069931	CB 5080Q (VALLEY VIEW UT-3), BLOCK 69 LOT 11 PLAT 9570/7-9 FOR 2007 FILED 4/27/2006
1069932	CB 5080Q (VALLEY VIEW UT-3), BLOCK 69 LOT 12 PLAT 9570/7-9 FOR 2007 FILED 4/27/2006
1069946	CB 5080Q (VALLEY VIEW UT-3), BLOCK 69 LOT 13 PLAT 9570/7-9 FOR 2007 FILED 4/27/2006
1069947	CB 5080Q (VALLEY VIEW UT-3), BLOCK 69 LOT 14 PLAT 9570/7-9 FOR 2007 FILED 4/27/2006
1069948	CB 5080Q (VALLEY VIEW UT-3), BLOCK 69 LOT 15 PLAT 9570/7-9 FOR 2007 FILED 4/27/2006
1069949	CB 5080Q (VALLEY VIEW UT-3), BLOCK 69 LOT 16 PLAT 9570/7-9 FOR 2007 FILED 4/27/2006
1069950	CB 5080Q (VALLEY VIEW UT-3), BLOCK 69 LOT 17 PLAT 9570/7-9 FOR 2007 FILED 4/27/2006
1069951	CB 5080Q (VALLEY VIEW UT-3), BLOCK 69 LOT 18 PLAT 9570/7-9 FOR 2007 FILED 4/27/2006
1069952	CB 5080Q (VALLEY VIEW UT-3), BLOCK 69 LOT 19 PLAT 9570/7-9 FOR 2007 FILED 4/27/2006
1070365	CB 5080Q (VALLEY VIEW SUBD UT-5A), BLOCK 70 LOT 1 PLAT 9570/136 FOR 2007 FILED 6/9/2006
1070366	CB 5080Q (VALLEY VIEW SUBD UT-5A), BLOCK 70 LOT 2 PLAT 9570/136 FOR 2007 FILED 6/9/2006

Proposed Zoning: **"R-4 AHOD MLOD-1"**

Proposed Zoning Description: **Residential Single-Family District, Airport Hazard Overlay District, Military Lighting Overlay District**

PropID	LegalDescription
1070367	CB 5080Q (VALLEY VIEW SUBD UT-5A), BLOCK 70 LOT 3 PLAT 9570/136 FOR 2007 FILED 6/9/2006
1070368	CB 5080Q (VALLEY VIEW SUBD UT-5A), BLOCK 70 LOT 4 PLAT 9570/136 FOR 2007 FILED 6/9/2006
1070369	CB 5080Q (VALLEY VIEW SUBD UT-5A), BLOCK 70 LOT 5 PLAT 9570/136 FOR 2007 FILED 6/9/2006
1070370	CB 5080Q (VALLEY VIEW SUBD UT-5A), BLOCK 70 LOT 6 PLAT 9570/136 FOR 2007 FILED 6/9/2006
1070371	CB 5080Q (VALLEY VIEW SUBD UT-5A), BLOCK 70 LOT 7 PLAT 9570/136 FOR 2007 FILED 6/9/2006
1070372	CB 5080Q (VALLEY VIEW SUBD UT-5A), BLOCK 70 LOT 8 PLAT 9570/136 FOR 2007 FILED 6/9/2006
1070373	CB 5080Q (VALLEY VIEW SUBD UT-5A), BLOCK 70 LOT 9 PLAT 9570/136 FOR 2007 FILED 6/9/2006
1070374	CB 5080Q (VALLEY VIEW SUBD UT-5A), BLOCK 70 LOT 10 PLAT 9570/136 FOR 2007 FILED 6/9/2006
1070375	CB 5080Q (VALLEY VIEW SUBD UT-5A), BLOCK 70 LOT 11 PLAT 9570/136 FOR 2007 FILED 6/9/2006
1070376	CB 5080Q (VALLEY VIEW SUBD UT-5A), BLOCK 70 LOT 12 PLAT 9570/136 FOR 2007 FILED 6/9/2006
1070377	CB 5080Q (VALLEY VIEW SUBD UT-5A), BLOCK 70 LOT 13 PLAT 9570/136 FOR 2007 FILED 6/9/2006
1070378	CB 5080Q (VALLEY VIEW SUBD UT-5A), BLOCK 70 LOT 14 PLAT 9570/136 FOR 2007 FILED 6/9/2006
1070379	CB 5080Q (VALLEY VIEW SUBD UT-5A), BLOCK 70 LOT 15 PLAT 9570/136 FOR 2007 FILED 6/9/2006
1070380	CB 5080Q (VALLEY VIEW SUBD UT-5A), BLOCK 70 LOT 16 PLAT 9570/136 FOR 2007 FILED 6/9/2006
1070381	CB 5080Q (VALLEY VIEW SUBD UT-5A), BLOCK 70 LOT 17 PLAT 9570/136 FOR 2007 FILED 6/9/2006
1070382	CB 5080Q (VALLEY VIEW SUBD UT-5A), BLOCK 70 LOT 18 PLAT 9570/136 FOR 2007 FILED 6/9/2006
1070383	CB 5080Q (VALLEY VIEW SUBD UT-5A), BLOCK 70 LOT 19 PLAT 9570/136 FOR 2007 FILED 6/9/2006
1070384	CB 5080Q (VALLEY VIEW SUBD UT-5A), BLOCK 70 LOT 20 PLAT 9570/136 FOR 2007 FILED 6/9/2006
1070385	CB 5080Q (VALLEY VIEW SUBD UT-5A), BLOCK 70 LOT 21 PLAT 9570/136 FOR 2007 FILED 6/9/2006
1070386	CB 5080Q (VALLEY VIEW SUBD UT-5A), BLOCK 70 LOT 22 PLAT 9570/136 FOR 2007 FILED 6/9/2006
1070387	CB 5080Q (VALLEY VIEW SUBD UT-5A), BLOCK 70 LOT 23 PLAT 9570/136 FOR 2007 FILED 6/9/2006
1070388	CB 5080Q (VALLEY VIEW SUBD UT-5A), BLOCK 70 LOT 24 PLAT 9570/136 FOR 2007 FILED 6/9/2006
1070389	CB 5080Q (VALLEY VIEW SUBD UT-5A), BLOCK 70 LOT 25 PLAT 9570/136 FOR 2007 FILED 6/9/2006
1070390	CB 5080Q (VALLEY VIEW SUBD UT-5A), BLOCK 70 LOT 26 PLAT 9570/136 FOR 2007 FILED 6/9/2006
1070391	CB 5080Q (VALLEY VIEW SUBD UT-5A), BLOCK 71 LOT 1 PLAT 9570/136 FOR 2007 FILED 6/9/2006
1070392	CB 5080Q (VALLEY VIEW SUBD UT-5A), BLOCK 71 LOT 2 PLAT 9570/136 FOR 2007 FILED 6/9/2006
1070393	CB 5080Q (VALLEY VIEW SUBD UT-5A), BLOCK 71 LOT 3 PLAT 9570/136 FOR 2007 FILED 6/9/2006

Proposed Zoning: **"R-4 AHOD MLOD-1"**

Proposed Zoning Description: **Residential Single-Family District, Airport Hazard Overlay District, Military Lighting Overlay District**

PropID	LegalDescription
1070394	CB 5080Q (VALLEY VIEW SUBD UT-5A), BLOCK 71 LOT 4 PLAT 9570/136 FOR 2007 FILED 6/9/2006
1070395	CB 5080Q (VALLEY VIEW SUBD UT-5A), BLOCK 71 LOT 5 PLAT 9570/136 FOR 2007 FILED 6/9/2006
1070396	CB 5080Q (VALLEY VIEW SUBD UT-5A), BLOCK 71 LOT 6 PLAT 9570/136 FOR 2007 FILED 6/9/2006
1070397	CB 5080Q (VALLEY VIEW SUBD UT-5A), BLOCK 71 LOT 7 PLAT 9570/136 FOR 2007 FILED 6/9/2006
1070398	CB 5080Q (VALLEY VIEW SUBD UT-5A), BLOCK 71 LOT 8 PLAT 9570/136 FOR 2007 FILED 6/9/2006
1070399	CB 5080Q (VALLEY VIEW SUBD UT-5A), BLOCK 71 LOT 9 PLAT 9570/136 FOR 2007 FILED 6/9/2006
1070401	CB 5080Q (VALLEY VIEW SUBD UT-5A), BLOCK 71 LOT 10 PLAT 9570/136 FOR 2007 FILED 6/9/2006
1070402	CB 5080Q (VALLEY VIEW SUBD UT-5A), BLOCK 71 LOT 11 PLAT 9570/136 FOR 2007 FILED 6/9/2006
1070403	CB 5080Q (VALLEY VIEW SUBD UT-5A), BLOCK 71 LOT 12 PLAT 9570/136 FOR 2007 FILED 6/9/2006
1070404	CB 5080Q (VALLEY VIEW SUBD UT-5A), BLOCK 71 LOT 13 PLAT 9570/136 FOR 2007 FILED 6/9/2006
1070405	CB 5080Q (VALLEY VIEW SUBD UT-5A), BLOCK 71 LOT 14 PLAT 9570/136 FOR 2007 FILED 6/9/2006
1070406	CB 5080Q (VALLEY VIEW SUBD UT-5A), BLOCK 71 LOT 15 PLAT 9570/136 FOR 2007 FILED 6/9/2006
1070407	CB 5080Q (VALLEY VIEW SUBD UT-5A), BLOCK 71 LOT 16 PLAT 9570/136 FOR 2007 FILED 6/9/2006
1070408	CB 5080Q (VALLEY VIEW SUBD UT-5A), BLOCK 71 LOT 17 PLAT 9570/136 FOR 2007 FILED 6/9/2006
1070409	CB 5080Q (VALLEY VIEW SUBD UT-5A), BLOCK 71 LOT 18 PLAT 9570/136 FOR 2007 FILED 6/9/2006
1070411	CB 5080Q (VALLEY VIEW SUBD UT-5A), BLOCK 72 LOT 1 PLAT 9570/136 FOR 2007 FILED 6/9/2006
1070412	CB 5080Q (VALLEY VIEW SUBD UT-5A), BLOCK 72 LOT 2 PLAT 9570/136 FOR 2007 FILED 6/9/2006
1070413	CB 5080Q (VALLEY VIEW SUBD UT-5A), BLOCK 72 LOT 3 PLAT 9570/136 FOR 2007 FILED 6/9/2006
1070414	CB 5080Q (VALLEY VIEW SUBD UT-5A), BLOCK 72 LOT 4 PLAT 9570/136 FOR 2007 FILED 6/9/2006
1070415	CB 5080Q (VALLEY VIEW SUBD UT-5A), BLOCK 72 LOT 5 PLAT 9570/136 FOR 2007 FILED 6/9/2006
1070416	CB 5080Q (VALLEY VIEW SUBD UT-5A), BLOCK 72 LOT 6 PLAT 9570/136 FOR 2007 FILED 6/9/2006
1070417	CB 5080Q (VALLEY VIEW SUBD UT-5A), BLOCK 72 LOT 7 PLAT 9570/136 FOR 2007 FILED 6/9/2006
1070418	CB 5080Q (VALLEY VIEW SUBD UT-5A), BLOCK 72 LOT 8 PLAT 9570/136 FOR 2007 FILED 6/9/2006
1070419	CB 5080Q (VALLEY VIEW SUBD UT-5A), BLOCK 72 LOT 9 PLAT 9570/136 FOR 2007 FILED 6/9/2006
1070420	CB 5080Q (VALLEY VIEW SUBD UT-5A), BLOCK 72 LOT 10 PLAT 9570/136 FOR 2007 FILED 6/9/2006
1070421	CB 5080Q (VALLEY VIEW SUBD UT-5A), BLOCK 72 LOT 11 PLAT 9570/136 FOR 2007 FILED 6/9/2006
1070422	CB 5080Q (VALLEY VIEW SUBD UT-5A), BLOCK 72 LOT 12 PLAT 9570/136 FOR 2007 FILED 6/9/2006

Proposed Zoning: **"R-4 AHOD MLOD-1"**

Proposed Zoning Description: **Residential Single-Family District, Airport Hazard Overlay District, Military Lighting Overlay District**

PropID	LegalDescription
1070424	CB 5080Q (VALLEY VIEW SUBD UT-5A), BLOCK 72 LOT 13 PLAT 9570/136 FOR 2007 FILED 6/9/2006
1070425	CB 5080Q (VALLEY VIEW SUBD UT-5A), BLOCK 72 LOT 14 PLAT 9570/136 FOR 2007 FILED 6/9/2006
1070426	CB 5080Q (VALLEY VIEW SUBD UT-5A), BLOCK 72 LOT 15 PLAT 9570/136 FOR 2007 FILED 6/9/2006
1070427	CB 5080Q (VALLEY VIEW SUBD UT-5A), BLOCK 73 LOT 1 PLAT 9570/136 FOR 2007 FILED 6/9/2006
1070428	CB 5080Q (VALLEY VIEW SUBD UT-5A), BLOCK 73 LOT 2 PLAT 9570/136 FOR 2007 FILED 6/9/2006
1070429	CB 5080Q (VALLEY VIEW SUBD UT-5A), BLOCK 73 LOT 3 PLAT 9570/136 FOR 2007 FILED 6/9/2006
1070430	CB 5080Q (VALLEY VIEW SUBD UT-5A), BLOCK 73 LOT 4 PLAT 9570/136 FOR 2007 FILED 6/9/2006
1070431	CB 5080Q (VALLEY VIEW SUBD UT-5A), BLOCK 73 LOT 5 PLAT 9570/136 FOR 2007 FILED 6/9/2006
1070433	CB 5080Q (VALLEY VIEW SUBD UT-5A), BLOCK 73 LOT 6 PLAT 9570/136 FOR 2007 FILED 6/9/2006
1070434	CB 5080Q (VALLEY VIEW SUBD UT-5A), BLOCK 73 LOT 7 PLAT 9570/136 FOR 2007 FILED 6/9/2006
1070435	CB 5080Q (VALLEY VIEW SUBD UT-5A), BLOCK 73 LOT 8 PLAT 9570/136 FOR 2007 FILED 6/9/2006
1070436	CB 5080Q (VALLEY VIEW SUBD UT-5A), BLOCK 73 LOT 9 PLAT 9570/136 FOR 2007 FILED 6/9/2006
1070437	CB 5080Q (VALLEY VIEW SUBD UT-5A), BLOCK 73 LOT 10 PLAT 9570/136 FOR 2007 FILED 6/9/2006
1070438	CB 5080Q (VALLEY VIEW SUBD UT-5A), BLOCK 73 LOT 11 PLAT 9570/136 FOR 2007 FILED 6/9/2006
1070439	CB 5080Q (VALLEY VIEW SUBD UT-5A), BLOCK 73 LOT 12 PLAT 9570/136 FOR 2007 FILED 6/9/2006
1070440	CB 5080Q (VALLEY VIEW SUBD UT-5A), BLOCK 73 LOT 13 PLAT 9570/136 FOR 2007 FILED 6/9/2006
1070441	CB 5080Q (VALLEY VIEW SUBD UT-5A), BLOCK 73 LOT 14 PLAT 9570/136 FOR 2007 FILED 6/9/2006
1091666	CB 5080 P-63 (OUT OF P-9A) ABS 420 NEW ACCT - SPLIT FOR 2007 (SWD 11939/2479)
1091685	CB 5080 P-66 (OUT OF P-9) ABS 420 NEW ACCT - SPLIT FOR 2007 (WD 11974/885)
1103888	CB 5080Q (VALLEY VIEW SUBD UT-4), BLOCK 61 LOT 1 NEW ACCT - PLAT 9576/172 FOR 2008 FILED 8/3/2007
1103889	CB 5080Q (VALLEY VIEW SUBD UT-4), BLOCK 61 LOT 2 NEW ACCT - PLAT 9576/172 FOR 2008 FILED 8/3/2007
1103890	CB 5080Q (VALLEY VIEW SUBD UT-4), BLOCK 61 LOT 3 NEW ACCT - PLAT 9576/172 FOR 2008 FILED 8/3/2007
1103891	CB 5080Q (VALLEY VIEW SUBD UT-4), BLOCK 61 LOT 4 NEW ACCT - PLAT 9576/172 FOR 2008 FILED 8/3/2007
1103892	CB 5080Q (VALLEY VIEW SUBD UT-4), BLOCK 61 LOT 5 NEW ACCT - PLAT 9576/172 FOR 2008 FILED 8/3/2007

Proposed Zoning: **"R-4 AHOD MLOD-1"**

Proposed Zoning Description: **Residential Single-Family District, Airport Hazard Overlay District, Military Lighting Overlay District**

PropID	LegalDescription
1103893	CB 5080Q (VALLEY VIEW SUBD UT-4), BLOCK 61 LOT 6 NEW ACCT - PLAT 9576/172 FOR 2008 FILED 8/3/2007
1103894	CB 5080Q (VALLEY VIEW SUBD UT-4), BLOCK 61 LOT 7 NEW ACCT - PLAT 9576/172 FOR 2008 FILED 8/3/2007
1103895	CB 5080Q (VALLEY VIEW SUBD UT-4), BLOCK 61 LOT 8 NEW ACCT - PLAT 9576/172 FOR 2008 FILED 8/3/2007
1103896	CB 5080Q (VALLEY VIEW SUBD UT-4), BLOCK 61 LOT 9 NEW ACCT - PLAT 9576/172 FOR 2008 FILED 8/3/2007
1103897	CB 5080Q (VALLEY VIEW SUBD UT-4), BLOCK 61 LOT 10 NEW ACCT - PLAT 9576/172 FOR 2008 FILED 8/3/2007
1103898	CB 5080Q (VALLEY VIEW SUBD UT-4), BLOCK 61 LOT 11 NEW ACCT - PLAT 9576/172 FOR 2008 FILED 8/3/2007
1103899	CB 5080Q (VALLEY VIEW SUBD UT-4), BLOCK 61 LOT 12 NEW ACCT - PLAT 9576/172 FOR 2008 FILED 8/3/2007
1103900	CB 5080Q (VALLEY VIEW SUBD UT-4), BLOCK 61 LOT 13 NEW ACCT - PLAT 9576/172 FOR 2008 FILED 8/3/2007
1103901	CB 5080Q (VALLEY VIEW SUBD UT-4), BLOCK 61 LOT 14 NEW ACCT - PLAT 9576/172 FOR 2008 FILED 8/3/2007
1103902	CB 5080Q (VALLEY VIEW SUBD UT-4), BLOCK 61 LOT 15 NEW ACCT - PLAT 9576/172 FOR 2008 FILED 8/3/2007
1103903	CB 5080Q (VALLEY VIEW SUBD UT-4), BLOCK 75 LOT 1 NEW ACCT - PLAT 9576/172 FOR 2008 FILED 8/3/2007
1103904	CB 5080Q (VALLEY VIEW SUBD UT-4), BLOCK 75 LOT 2 NEW ACCT - PLAT 9576/172 FOR 2008 FILED 8/3/2007
1103905	CB 5080Q (VALLEY VIEW SUBD UT-4), BLOCK 75 LOT 3 NEW ACCT - PLAT 9576/172 FOR 2008 FILED 8/3/2007
1103906	CB 5080Q (VALLEY VIEW SUBD UT-4), BLOCK 75 LOT 4 NEW ACCT - PLAT 9576/172 FOR 2008 FILED 8/3/2007
1103907	CB 5080Q (VALLEY VIEW SUBD UT-4), BLOCK 74 LOT 8 NEW ACCT - PLAT 9576/172 FOR 2008 FILED 8/3/2007
1103908	CB 5080Q (VALLEY VIEW SUBD UT-4), BLOCK 74 LOT 9 NEW ACCT - PLAT 9576/172 FOR 2008 FILED 8/3/2007
1103909	CB 5080Q (VALLEY VIEW SUBD UT-4), BLOCK 74 LOT 10 NEW ACCT - PLAT 9576/172 FOR 2008 FILED 8/3/2007
1103910	CB 5080Q (VALLEY VIEW SUBD UT-4), BLOCK 74 LOT 11 NEW ACCT - PLAT 9576/172 FOR 2008 FILED 8/3/2007

Proposed Zoning: **"R-4 AHOD MLOD-1"**

Proposed Zoning Description: **Residential Single-Family District, Airport Hazard Overlay District, Military Lighting Overlay District**

PropID	LegalDescription
1103911	CB 5080Q (VALLEY VIEW SUBD UT-4), BLOCK 74 LOT 12 NEW ACCT - PLAT 9576/172 FOR 2008 FILED 8/3/2007
1103912	CB 5080Q (VALLEY VIEW SUBD UT-4), BLOCK 74 LOT 13 NEW ACCT - PLAT 9576/172 FOR 2008 FILED 8/3/2007
1103913	CB 5080Q (VALLEY VIEW SUBD UT-4), BLOCK 69 LOT 36 NEW ACCT - PLAT 9576/172 FOR 2008 FILED 8/3/2007
1103914	CB 5080Q (VALLEY VIEW SUBD UT-4), BLOCK 69 LOT 37 NEW ACCT - PLAT 9576/172 FOR 2008 FILED 8/3/2007
1103915	CB 5080Q (VALLEY VIEW SUBD UT-4), BLOCK 69 LOT 38 NEW ACCT - PLAT 9576/172 FOR 2008 FILED 8/3/2007
1103916	CB 5080Q (VALLEY VIEW SUBD UT-4), BLOCK 69 LOT 39 NEW ACCT - PLAT 9576/172 FOR 2008 FILED 8/3/2007
1103917	CB 5080Q (VALLEY VIEW SUBD UT-4), BLOCK 69 LOT 40 NEW ACCT - PLAT 9576/172 FOR 2008 FILED 8/3/2007
1103918	CB 5080Q (VALLEY VIEW SUBD UT-4), BLOCK 69 LOT 41 NEW ACCT - PLAT 9576/172 FOR 2008 FILED 8/3/2007
1103919	CB 5080Q (VALLEY VIEW SUBD UT-4), BLOCK 69 LOT 42 NEW ACCT - PLAT 9576/172 FOR 2008 FILED 8/3/2007
1103920	CB 5080Q (VALLEY VIEW SUBD UT-4), BLOCK 69 LOT 43 NEW ACCT - PLAT 9576/172 FOR 2008 FILED 8/3/2007
1103921	CB 5080Q (VALLEY VIEW SUBD UT-4), BLOCK 69 LOT 44 NEW ACCT - PLAT 9576/172 FOR 2008 FILED 8/3/2007
1103922	CB 5080Q (VALLEY VIEW SUBD UT-4), BLOCK 69 LOT 45 NEW ACCT - PLAT 9576/172 FOR 2008 FILED 8/3/2007
1103923	CB 5080Q (VALLEY VIEW SUBD UT-4), BLOCK 69 LOT 46 NEW ACCT - PLAT 9576/172 FOR 2008 FILED 8/3/2007
1103924	CB 5080Q (VALLEY VIEW SUBD UT-4), BLOCK 69 LOT 47 NEW ACCT - PLAT 9576/172 FOR 2008 FILED 8/3/2007
1103925	CB 5080Q (VALLEY VIEW SUBD UT-4), BLOCK 74 LOT 1 NEW ACCT - PLAT 9576/172 FOR 2008 FILED 8/3/2007
1103926	CB 5080Q (VALLEY VIEW SUBD UT-4), BLOCK 74 LOT 2 NEW ACCT - PLAT 9576/172 FOR 2008 FILED 8/3/2007
1103927	CB 5080Q (VALLEY VIEW SUBD UT-4), BLOCK 74 LOT 3 NEW ACCT - PLAT 9576/172 FOR 2008 FILED 8/3/2007
1103928	CB 5080Q (VALLEY VIEW SUBD UT-4), BLOCK 74 LOT 4 NEW ACCT - PLAT 9576/172 FOR 2008 FILED 8/3/2007

Proposed Zoning: **"R-4 AHOD MLOD-1"**

Proposed Zoning Description: **Residential Single-Family District, Airport Hazard Overlay District, Military Lighting Overlay District**

PropID	LegalDescription
1103929	CB 5080Q (VALLEY VIEW SUBD UT-4), BLOCK 74 LOT 5 NEW ACCT - PLAT 9576/172 FOR 2008 FILED 8/3/2007
1103930	CB 5080Q (VALLEY VIEW SUBD UT-4), BLOCK 74 LOT 6 NEW ACCT - PLAT 9576/172 FOR 2008 FILED 8/3/2007
1103931	CB 5080Q (VALLEY VIEW SUBD UT-4), BLOCK 74 LOT 7 NEW ACCT - PLAT 9576/172 FOR 2008 FILED 8/3/2007
1103932	CB 5080Q (VALLEY VIEW SUBD UT-4), BLOCK 73 LOT 15 NEW ACCT - PLAT 9576/172 FOR 2008 FILED 8/3/2007
1103933	CB 5080Q (VALLEY VIEW SUBD UT-4), BLOCK 73 LOT 16 NEW ACCT - PLAT 9576/172 FOR 2008 FILED 8/3/2007
1103934	CB 5080Q (VALLEY VIEW SUBD UT-4), BLOCK 73 LOT 17 NEW ACCT - PLAT 9576/172 FOR 2008 FILED 8/3/2007
1103935	CB 5080Q (VALLEY VIEW SUBD UT-4), BLOCK 73 LOT 18 NEW ACCT - PLAT 9576/172 FOR 2008 FILED 8/3/2007
1103936	CB 5080Q (VALLEY VIEW SUBD UT-4), BLOCK 73 LOT 19 NEW ACCT - PLAT 9576/172 FOR 2008 FILED 8/3/2007
1103937	CB 5080Q (VALLEY VIEW SUBD UT-4), BLOCK 73 LOT 20 NEW ACCT - PLAT 9576/172 FOR 2008 FILED 8/3/2007
1103938	CB 5080Q (VALLEY VIEW SUBD UT-4), BLOCK 73 LOT 21 NEW ACCT - PLAT 9576/172 FOR 2008 FILED 8/3/2007
1103939	CB 5080Q (VALLEY VIEW SUBD UT-4), BLOCK 73 LOT 22 NEW ACCT - PLAT 9576/172 FOR 2008 FILED 8/3/2007
1103940	CB 5080Q (VALLEY VIEW SUBD UT-4), BLOCK 68 LOT 9 NEW ACCT - PLAT 9576/172 FOR 2008 FILED 8/3/2007
1103941	CB 5080Q (VALLEY VIEW SUBD UT-4), BLOCK 68 LOT 10 NEW ACCT - PLAT 9576/172 FOR 2008 FILED 8/3/2007
1103942	CB 5080Q (VALLEY VIEW SUBD UT-4), BLOCK 68 LOT 11 NEW ACCT - PLAT 9576/172 FOR 2008 FILED 8/3/2007
1103943	CB 5080Q (VALLEY VIEW SUBD UT-4), BLOCK 68 LOT 12 NEW ACCT - PLAT 9576/172 FOR 2008 FILED 8/3/2007
1103944	CB 5080Q (VALLEY VIEW SUBD UT-4), BLOCK 68 LOT 13 NEW ACCT - PLAT 9576/172 FOR 2008 FILED 8/3/2007
1103945	CB 5080Q (VALLEY VIEW SUBD UT-4), BLOCK 68 LOT 14 NEW ACCT - PLAT 9576/172 FOR 2008 FILED 8/3/2007
1103946	CB 5080Q (VALLEY VIEW SUBD UT-4), BLOCK 68 LOT 15 NEW ACCT - PLAT 9576/172 FOR 2008 FILED 8/3/2007

Proposed Zoning: **"R-4 AHOD MLOD-1"**

Proposed Zoning Description: **Residential Single-Family District, Airport Hazard Overlay District, Military Lighting Overlay District**

PropID	LegalDescription
1103947	CB 5080Q (VALLEY VIEW SUBD UT-4), BLOCK 68 LOT 16 NEW ACCT - PLAT 9576/172 FOR 2008 FILED 8/3/2007
1103948	CB 5080Q (VALLEY VIEW SUBD UT-4), BLOCK 69 LOT 26 NEW ACCT - PLAT 9576/172 FOR 2008 FILED 8/3/2007
1103949	CB 5080Q (VALLEY VIEW SUBD UT-4), BLOCK 69 LOT 27 NEW ACCT - PLAT 9576/172 FOR 2008 FILED 8/3/2007
1103950	CB 5080Q (VALLEY VIEW SUBD UT-4), BLOCK 69 LOT 28 NEW ACCT - PLAT 9576/172 FOR 2008 FILED 8/3/2007
1103951	CB 5080Q (VALLEY VIEW SUBD UT-4), BLOCK 69 LOT 29 NEW ACCT - PLAT 9576/172 FOR 2008 FILED 8/3/2007
1103952	CB 5080Q (VALLEY VIEW SUBD UT-4), BLOCK 69 LOT 30 NEW ACCT - PLAT 9576/172 FOR 2008 FILED 8/3/2007
1103953	CB 5080Q (VALLEY VIEW SUBD UT-4), BLOCK 69 LOT 31 NEW ACCT - PLAT 9576/172 FOR 2008 FILED 8/3/2007
1103954	CB 5080Q (VALLEY VIEW SUBD UT-4), BLOCK 69 LOT 32 NEW ACCT - PLAT 9576/172 FOR 2008 FILED 8/3/2007
1103955	CB 5080Q (VALLEY VIEW SUBD UT-4), BLOCK 69 LOT 33 NEW ACCT - PLAT 9576/172 FOR 2008 FILED 8/3/2007
1103956	CB 5080Q (VALLEY VIEW SUBD UT-4), BLOCK 69 LOT 34 NEW ACCT - PLAT 9576/172 FOR 2008 FILED 8/3/2007
1103957	CB 5080Q (VALLEY VIEW SUBD UT-4), BLOCK 69 LOT 35 NEW ACCT - PLAT 9576/172 FOR 2008 FILED 8/3/2007
1103958	CB 5080Q (VALLEY VIEW SUBD UT-4), BLOCK 69 LOT 20 NEW ACCT - PLAT 9576/172 FOR 2008 FILED 8/3/2007
1103959	CB 5080Q (VALLEY VIEW SUBD UT-4), BLOCK 69 LOT 21 NEW ACCT - PLAT 9576/172 FOR 2008 FILED 8/3/2007
1103960	CB 5080Q (VALLEY VIEW SUBD UT-4), BLOCK 69 LOT 22 NEW ACCT - PLAT 9576/172 FOR 2008 FILED 8/3/2007
1103961	CB 5080Q (VALLEY VIEW SUBD UT-4), BLOCK 69 LOT 23 NEW ACCT - PLAT 9576/172 FOR 2008 FILED 8/3/2007
1103962	CB 5080Q (VALLEY VIEW SUBD UT-4), BLOCK 69 LOT 24 NEW ACCT - PLAT 9576/172 FOR 2008 FILED 8/3/2007
1103963	CB 5080Q (VALLEY VIEW SUBD UT-4), BLOCK 69 LOT 25 NEW ACCT - PLAT 9576/172 FOR 2008 FILED 8/3/2007
1118166	CB 5080Q (VALLEY VIEW UT-6), BLOCK 78 LOT 1 NEW ACCT PER PLAT 9589/47-50 FILED 4-11-08 FOR 2009

Proposed Zoning: **"R-4 AHOD MLOD-1"**

Proposed Zoning Description: **Residential Single-Family District, Airport Hazard Overlay District, Military Lighting Overlay District**

PropID	LegalDescription
1118167	CB 5080Q (VALLEY VIEW UT-6), BLOCK 78 LOT 2 NEW ACCT PER PLAT 9589/47-50 FILED 4-11-08 FOR 2009
1118168	CB 5080Q (VALLEY VIEW UT-6), BLOCK 78 LOT 3 NEW ACCT PER PLAT 9589/47-50 FILED 4-11-08 FOR 2009
1118169	CB 5080Q (VALLEY VIEW UT-6), BLOCK 78 LOT 4 NEW ACCT PER PLAT 9589/47-50 FILED 4-11-08 FOR 2009
1118170	CB 5080Q (VALLEY VIEW UT-6), BLOCK 78 LOT 5 NEW ACCT PER PLAT 9589/47-50 FILED 4-11-08 FOR 2009
1118171	CB 5080Q (VALLEY VIEW UT-6), BLOCK 78 LOT 6 NEW ACCT PER PLAT 9589/47-50 FILED 4-11-08 FOR 2009
1118172	CB 5080Q (VALLEY VIEW UT-6), BLOCK 78 LOT 7 NEW ACCT PER PLAT 9589/47-50 FILED 4-11-08 FOR 2009
1118173	CB 5080Q (VALLEY VIEW UT-6), BLOCK 78 LOT 8 NEW ACCT PER PLAT 9589/47-50 FILED 4-11-08 FOR 2009
1118174	CB 5080Q (VALLEY VIEW UT-6), BLOCK 78 LOT 9 NEW ACCT PER PLAT 9589/47-50 FILED 4-11-08 FOR 2009
1118175	CB 5080Q (VALLEY VIEW UT-6), BLOCK 78 LOT 10 NEW ACCT PER PLAT 9589/47-50 FILED 4-11-08 FOR 2009
1118176	CB 5080Q (VALLEY VIEW UT-6), BLOCK 78 LOT 11 NEW ACCT PER PLAT 9589/47-50 FILED 4-11-08 FOR 2009
1118177	CB 5080Q (VALLEY VIEW UT-6), BLOCK 78 LOT 12 NEW ACCT PER PLAT 9589/47-50 FILED 4-11-08 FOR 2009
1118178	CB 5080Q (VALLEY VIEW UT-6), BLOCK 78 LOT 13 NEW ACCT PER PLAT 9589/47-50 FILED 4-11-08 FOR 2009
1118179	CB 5080Q (VALLEY VIEW UT-6), BLOCK 78 LOT 14 NEW ACCT PER PLAT 9589/47-50 FILED 4-11-08 FOR 2009
1118180	CB 5080Q (VALLEY VIEW UT-6), BLOCK 78 LOT 15 NEW ACCT PER PLAT 9589/47-50 FILED 4-11-08 FOR 2009
1118181	CB 5080Q (VALLEY VIEW UT-6), BLOCK 78 LOT 16 NEW ACCT PER PLAT 9589/47-50 FILED 4-11-08 FOR 2009
1118182	CB 5080Q (VALLEY VIEW UT-6), BLOCK 78 LOT 17 NEW ACCT PER PLAT 9589/47-50 FILED 4-11-08 FOR 2009
1118183	CB 5080Q (VALLEY VIEW UT-6), BLOCK 78 LOT 18 NEW ACCT PER PLAT 9589/47-50 FILED 4-11-08 FOR 2009
1118184	CB 5080Q (VALLEY VIEW UT-6), BLOCK 78 LOT 19 NEW ACCT PER PLAT 9589/47-50 FILED 4-11-08 FOR 2009

Proposed Zoning: **"R-4 AHOD MLOD-1"**

Proposed Zoning Description: **Residential Single-Family District, Airport Hazard Overlay District, Military Lighting Overlay District**

PropID	LegalDescription
1118185	CB 5080Q (VALLEY VIEW UT-6), BLOCK 78 LOT 20 NEW ACCT PER PLAT 9589/47-50 FILED 4-11-08 FOR 2009
1118186	CB 5080Q (VALLEY VIEW UT-6), BLOCK 78 LOT 21 NEW ACCT PER PLAT 9589/47-50 FILED 4-11-08 FOR 2009
1118187	CB 5080Q (VALLEY VIEW UT-6), BLOCK 78 LOT 22 NEW ACCT PER PLAT 9589/47-50 FILED 4-11-08 FOR 2009
1118188	CB 5080Q (VALLEY VIEW UT-6), BLOCK 80 LOT 1 NEW ACCT PER PLAT 9589/47-50 FILED 4-11-08 FOR 2009
1118189	CB 5080Q (VALLEY VIEW UT-6), BLOCK 80 LOT 2 NEW ACCT PER PLAT 9589/47-50 FILED 4-11-08 FOR 2009
1118190	CB 5080Q (VALLEY VIEW UT-6), BLOCK 80 LOT 3 NEW ACCT PER PLAT 9589/47-50 FILED 4-11-08 FOR 2009
1118191	CB 5080Q (VALLEY VIEW UT-6), BLOCK 80 LOT 4 NEW ACCT PER PLAT 9589/47-50 FILED 4-11-08 FOR 2009
1118192	CB 5080Q (VALLEY VIEW UT-6), BLOCK 80 LOT 5 NEW ACCT PER PLAT 9589/47-50 FILED 4-11-08 FOR 2009
1118193	CB 5080Q (VALLEY VIEW UT-6), BLOCK 80 LOT 6 NEW ACCT PER PLAT 9589/47-50 FILED 4-11-08 FOR 2009
1118194	CB 5080Q (VALLEY VIEW UT-6), BLOCK 80 LOT 7 NEW ACCT PER PLAT 9589/47-50 FILED 4-11-08 FOR 2009
1118195	CB 5080Q (VALLEY VIEW UT-6), BLOCK 80 LOT 8 NEW ACCT PER PLAT 9589/47-50 FILED 4-11-08 FOR 2009
1118196	CB 5080Q (VALLEY VIEW UT-6), BLOCK 80 LOT 9 NEW ACCT PER PLAT 9589/47-50 FILED 4-11-08 FOR 2009
1118197	CB 5080Q (VALLEY VIEW UT-6), BLOCK 80 LOT 10 NEW ACCT PER PLAT 9589/47-50 FILED 4-11-08 FOR 2009
1118198	CB 5080Q (VALLEY VIEW UT-6), BLOCK 80 LOT 11 NEW ACCT PER PLAT 9589/47-50 FILED 4-11-08 FOR 2009
1118199	CB 5080Q (VALLEY VIEW UT-6), BLOCK 80 LOT 12 NEW ACCT PER PLAT 9589/47-50 FILED 4-11-08 FOR 2009
1118200	CB 5080Q (VALLEY VIEW UT-6), BLOCK 80 LOT 13 NEW ACCT PER PLAT 9589/47-50 FILED 4-11-08 FOR 2009
1118201	CB 5080Q (VALLEY VIEW UT-6), BLOCK 80 LOT 14 NEW ACCT PER PLAT 9589/47-50 FILED 4-11-08 FOR 2009
1118202	CB 5080Q (VALLEY VIEW UT-6), BLOCK 80 LOT 15 NEW ACCT PER PLAT 9589/47-50 FILED 4-11-08 FOR 2009

Proposed Zoning: **"R-4 AHOD MLOD-1"**

Proposed Zoning Description: **Residential Single-Family District, Airport Hazard Overlay District, Military Lighting Overlay District**

PropID	LegalDescription
1118203	CB 5080Q (VALLEY VIEW UT-6), BLOCK 80 LOT 16 NEW ACCT PER PLAT 9589/47-50 FILED 4-11-08 FOR 2009
1118204	CB 5080Q (VALLEY VIEW UT-6), BLOCK 80 LOT 17 NEW ACCT PER PLAT 9589/47-50 FILED 4-11-08 FOR 2009
1118205	CB 5080Q (VALLEY VIEW UT-6), BLOCK 80 LOT 18 NEW ACCT PER PLAT 9589/47-50 FILED 4-11-08 FOR 2009
1118206	CB 5080Q (VALLEY VIEW UT-6), BLOCK 80 LOT 19 NEW ACCT PER PLAT 9589/47-50 FILED 4-11-08 FOR 2009
1118208	CB 5080Q (VALLEY VIEW UT-6), BLOCK 80 LOT 20 NEW ACCT PER PLAT 9589/47-50 FILED 4-11-08 FOR 2009
1118209	CB 5080Q (VALLEY VIEW UT-6), BLOCK 80 LOT 21 NEW ACCT PER PLAT 9589/47-50 FILED 4-11-08 FOR 2009
1118210	CB 5080Q (VALLEY VIEW UT-6), BLOCK 80 LOT 22 NEW ACCT PER PLAT 9589/47-50 FILED 4-11-08 FOR 2009
1118211	CB 5080Q (VALLEY VIEW UT-6), BLOCK 80 LOT 23 NEW ACCT PER PLAT 9589/47-50 FILED 4-11-08 FOR 2009
1118212	CB 5080Q (VALLEY VIEW UT-6), BLOCK 80 LOT 24 NEW ACCT PER PLAT 9589/47-50 FILED 4-11-08 FOR 2009
1118213	CB 5080Q (VALLEY VIEW UT-6), BLOCK 80 LOT 25 NEW ACCT PER PLAT 9589/47-50 FILED 4-11-08 FOR 2009
1118214	CB 5080Q (VALLEY VIEW UT-6), BLOCK 80 LOT 26 NEW ACCT PER PLAT 9589/47-50 FILED 4-11-08 FOR 2009
1118215	CB 5080Q (VALLEY VIEW UT-6), BLOCK 80 LOT 27 NEW ACCT PER PLAT 9589/47-50 FILED 4-11-08 FOR 2009
1118216	CB 5080Q (VALLEY VIEW UT-6), BLOCK 80 LOT 28 NEW ACCT PER PLAT 9589/47-50 FILED 4-11-08 FOR 2009
1118217	CB 5080Q (VALLEY VIEW UT-6), BLOCK 80 LOT 29 NEW ACCT PER PLAT 9589/47-50 FILED 4-11-08 FOR 2009
1118218	CB 5080Q (VALLEY VIEW UT-6), BLOCK 80 LOT 30 NEW ACCT PER PLAT 9589/47-50 FILED 4-11-08 FOR 2009
1118219	CB 5080Q (VALLEY VIEW UT-6), BLOCK 80 LOT 31 NEW ACCT PER PLAT 9589/47-50 FILED 4-11-08 FOR 2009
1118220	CB 5080Q (VALLEY VIEW UT-6), BLOCK 80 LOT 32 NEW ACCT PER PLAT 9589/47-50 FILED 4-11-08 FOR 2009
1118221	CB 5080Q (VALLEY VIEW UT-6), BLOCK 80 LOT 33 NEW ACCT PER PLAT 9589/47-50 FILED 4-11-08 FOR 2009

Proposed Zoning: **"R-4 AHOD MLOD-1"**

Proposed Zoning Description: **Residential Single-Family District, Airport Hazard Overlay District, Military Lighting Overlay District**

PropID	LegalDescription
1118222	CB 5080Q (VALLEY VIEW UT-6), BLOCK 80 LOT 34 NEW ACCT PER PLAT 9589/47-50 FILED 4-11-08 FOR 2009
1118223	CB 5080Q (VALLEY VIEW UT-6), BLOCK 80 LOT 35 NEW ACCT PER PLAT 9589/47-50 FILED 4-11-08 FOR 2009
1118224	CB 5080Q (VALLEY VIEW UT-6), BLOCK 80 LOT 36 NEW ACCT PER PLAT 9589/47-50 FILED 4-11-08 FOR 2009
1118225	CB 5080Q (VALLEY VIEW UT-6), BLOCK 80 LOT 37 NEW ACCT PER PLAT 9589/47-50 FILED 4-11-08 FOR 2009
1118226	CB 5080Q (VALLEY VIEW UT-6), BLOCK 80 LOT 38 NEW ACCT PER PLAT 9589/47-50 FILED 4-11-08 FOR 2009
1118227	CB 5080Q (VALLEY VIEW UT-6), BLOCK 80 LOT 40 NEW ACCT PER PLAT 9589/47-50 FILED 4-11-08 FOR 2009
1118228	CB 5080Q (VALLEY VIEW UT-6), BLOCK 80 LOT 41 NEW ACCT PER PLAT 9589/47-50 FILED 4-11-08 FOR 2009
1118229	CB 5080Q (VALLEY VIEW UT-6), BLOCK 80 LOT 42 NEW ACCT PER PLAT 9589/47-50 FILED 4-11-08 FOR 2009
1118230	CB 5080Q (VALLEY VIEW UT-6), BLOCK 80 LOT 43 NEW ACCT PER PLAT 9589/47-50 FILED 4-11-08 FOR 2009
1118231	CB 5080Q (VALLEY VIEW UT-6), BLOCK 80 LOT 44 NEW ACCT PER PLAT 9589/47-50 FILED 4-11-08 FOR 2009
1118232	CB 5080Q (VALLEY VIEW UT-6), BLOCK 80 LOT 45 NEW ACCT PER PLAT 9589/47-50 FILED 4-11-08 FOR 2009
1118233	CB 5080Q (VALLEY VIEW UT-6), BLOCK 80 LOT 46 NEW ACCT PER PLAT 9589/47-50 FILED 4-11-08 FOR 2009
1118234	CB 5080Q (VALLEY VIEW UT-6), BLOCK 80 LOT 47 NEW ACCT PER PLAT 9589/47-50 FILED 4-11-08 FOR 2009
1118235	CB 5080Q (VALLEY VIEW UT-6), BLOCK 80 LOT 48 NEW ACCT PER PLAT 9589/47-50 FILED 4-11-08 FOR 2009
1118236	CB 5080Q (VALLEY VIEW UT-6), BLOCK 80 LOT 49 NEW ACCT PER PLAT 9589/47-50 FILED 4-11-08 FOR 2009
1118237	CB 5080Q (VALLEY VIEW UT-6), BLOCK 80 LOT 50 NEW ACCT PER PLAT 9589/47-50 FILED 4-11-08 FOR 2009
1118238	CB 5080Q (VALLEY VIEW UT-6), BLOCK 80 LOT 51 NEW ACCT PER PLAT 9589/47-50 FILED 4-11-08 FOR 2009
1118239	CB 5080Q (VALLEY VIEW UT-6), BLOCK 80 LOT 52 NEW ACCT PER PLAT 9589/47-50 FILED 4-11-08 FOR 2009

Proposed Zoning: **"R-4 AHOD MLOD-1"**

Proposed Zoning Description: **Residential Single-Family District, Airport Hazard Overlay District, Military Lighting Overlay District**

PropID	LegalDescription
1118240	CB 5080Q (VALLEY VIEW UT-6), BLOCK 80 LOT 53 NEW ACCT PER PLAT 9589/47-50 FILED 4-11-08 FOR 2009
1118241	CB 5080Q (VALLEY VIEW UT-6), BLOCK 80 LOT 54 NEW ACCT PER PLAT 9589/47-50 FILED 4-11-08 FOR 2009
1118242	CB 5080Q (VALLEY VIEW UT-6), BLOCK 80 LOT 55 NEW ACCT PER PLAT 9589/47-50 FILED 4-11-08 FOR 2009
1118243	CB 5080Q (VALLEY VIEW UT-6), BLOCK 80 LOT 56 NEW ACCT PER PLAT 9589/47-50 FILED 4-11-08 FOR 2009
1118244	CB 5080Q (VALLEY VIEW UT-6), BLOCK 80 LOT 57 NEW ACCT PER PLAT 9589/47-50 FILED 4-11-08 FOR 2009
1118245	CB 5080Q (VALLEY VIEW UT-6), BLOCK 80 LOT 58 NEW ACCT PER PLAT 9589/47-50 FILED 4-11-08 FOR 2009
1118246	CB 5080Q (VALLEY VIEW UT-6), BLOCK 80 LOT 59 NEW ACCT PER PLAT 9589/47-50 FILED 4-11-08 FOR 2009
1118247	CB 5080Q (VALLEY VIEW UT-6), BLOCK 80 LOT 60 NEW ACCT PER PLAT 9589/47-50 FILED 4-11-08 FOR 2009
1118248	CB 5080Q (VALLEY VIEW UT-6), BLOCK 80 LOT 61 NEW ACCT PER PLAT 9589/47-50 FILED 4-11-08 FOR 2009
1118249	CB 5080Q (VALLEY VIEW UT-6), BLOCK 80 LOT 62 NEW ACCT PER PLAT 9589/47-50 FILED 4-11-08 FOR 2009
1118250	CB 5080Q (VALLEY VIEW UT-6), BLOCK 80 LOT 63 NEW ACCT PER PLAT 9589/47-50 FILED 4-11-08 FOR 2009
1118251	CB 5080Q (VALLEY VIEW UT-6), BLOCK 80 LOT 64 NEW ACCT PER PLAT 9589/47-50 FILED 4-11-08 FOR 2009
1118252	CB 5080Q (VALLEY VIEW UT-6), BLOCK 80 LOT 65 NEW ACCT PER PLAT 9589/47-50 FILED 4-11-08 FOR 2009
1118253	CB 5080Q (VALLEY VIEW UT-6), BLOCK 80 LOT 66 NEW ACCT PER PLAT 9589/47-50 FILED 4-11-08 FOR 2009
1118254	CB 5080Q (VALLEY VIEW UT-6), BLOCK 80 LOT 67 NEW ACCT PER PLAT 9589/47-50 FILED 4-11-08 FOR 2009
1118255	CB 5080Q (VALLEY VIEW UT-6), BLOCK 80 LOT 68 NEW ACCT PER PLAT 9589/47-50 FILED 4-11-08 FOR 2009
1118256	CB 5080Q (VALLEY VIEW UT-6), BLOCK 80 LOT 901 (DRAINAGE EASEMENT) NEW ACCT PER PLAT 9589/47-50 FILED 4-11-08 FOR 2009
1118257	CB 5080Q (VALLEY VIEW UT-6), BLOCK 80 LOT 39 NEW ACCT PER PLAT 9589/47-50 FILED 4-11-08 FOR 2009

Proposed Zoning: **"R-4 AHOD MLOD-1"**

Proposed Zoning Description: **Residential Single-Family District, Airport Hazard Overlay District, Military Lighting Overlay District**

PropID	LegalDescription
1118258	CB 5080Q (VALLEY VIEW UT-6), BLOCK 81 LOT 1 NEW ACCT PER PLAT 9589/47-50 FILED 4-11-08 FOR 2009
1118259	CB 5080Q (VALLEY VIEW UT-6), BLOCK 81 LOT 2 NEW ACCT PER PLAT 9589/47-50 FILED 4-11-08 FOR 2009
1118260	CB 5080Q (VALLEY VIEW UT-6), BLOCK 81 LOT 3 NEW ACCT PER PLAT 9589/47-50 FILED 4-11-08 FOR 2009
1118261	CB 5080Q (VALLEY VIEW UT-6), BLOCK 81 LOT 4 NEW ACCT PER PLAT 9589/47-50 FILED 4-11-08 FOR 2009
1118262	CB 5080Q (VALLEY VIEW UT-6), BLOCK 81 LOT 5 NEW ACCT PER PLAT 9589/47-50 FILED 4-11-08 FOR 2009
1118263	CB 5080Q (VALLEY VIEW UT-6), BLOCK 81 LOT 6 NEW ACCT PER PLAT 9589/47-50 FILED 4-11-08 FOR 2009
1118264	CB 5080Q (VALLEY VIEW UT-6), BLOCK 81 LOT 7 NEW ACCT PER PLAT 9589/47-50 FILED 4-11-08 FOR 2009
1118265	CB 5080Q (VALLEY VIEW UT-6), BLOCK 81 LOT 8 NEW ACCT PER PLAT 9589/47-50 FILED 4-11-08 FOR 2009
1118266	CB 5080Q (VALLEY VIEW UT-6), BLOCK 81 LOT 9 NEW ACCT PER PLAT 9589/47-50 FILED 4-11-08 FOR 2009
1118267	CB 5080Q (VALLEY VIEW UT-6), BLOCK 81 LOT 10 NEW ACCT PER PLAT 9589/47-50 FILED 4-11-08 FOR 2009
1118268	CB 5080Q (VALLEY VIEW UT-6), BLOCK 81 LOT 11 NEW ACCT PER PLAT 9589/47-50 FILED 4-11-08 FOR 2009
1118269	CB 5080Q (VALLEY VIEW UT-6), BLOCK 81 LOT 12 NEW ACCT PER PLAT 9589/47-50 FILED 4-11-08 FOR 2009
1118270	CB 5080Q (VALLEY VIEW UT-6), BLOCK 81 LOT 13 NEW ACCT PER PLAT 9589/47-50 FILED 4-11-08 FOR 2009
1118271	CB 5080Q (VALLEY VIEW UT-6), BLOCK 81 LOT 14 NEW ACCT PER PLAT 9589/47-50 FILED 4-11-08 FOR 2009
1118272	CB 5080Q (VALLEY VIEW UT-6), BLOCK 81 LOT 15 NEW ACCT PER PLAT 9589/47-50 FILED 4-11-08 FOR 2009
1118273	CB 5080Q (VALLEY VIEW UT-6), BLOCK 81 LOT 16 NEW ACCT PER PLAT 9589/47-50 FILED 4-11-08 FOR 2009
1118274	CB 5080Q (VALLEY VIEW UT-6), BLOCK 81 LOT 17 NEW ACCT PER PLAT 9589/47-50 FILED 4-11-08 FOR 2009
1118275	CB 5080Q (VALLEY VIEW UT-6), BLOCK 81 LOT 18 NEW ACCT PER PLAT 9589/47-50 FILED 4-11-08 FOR 2009

Proposed Zoning: **"R-4 AHOD MLOD-1"**

Proposed Zoning Description: **Residential Single-Family District, Airport Hazard Overlay District, Military Lighting Overlay District**

PropID	LegalDescription
1118276	CB 5080Q (VALLEY VIEW UT-6), BLOCK 81 LOT 19 NEW ACCT PER PLAT 9589/47-50 FILED 4-11-08 FOR 2009
1118277	CB 5080Q (VALLEY VIEW UT-6), BLOCK 81 LOT 20 NEW ACCT PER PLAT 9589/47-50 FILED 4-11-08 FOR 2009
1118278	CB 5080Q (VALLEY VIEW UT-6), BLOCK 81 LOT 21 NEW ACCT PER PLAT 9589/47-50 FILED 4-11-08 FOR 2009
1118279	CB 5080Q (VALLEY VIEW UT-6), BLOCK 81 LOT 22 NEW ACCT PER PLAT 9589/47-50 FILED 4-11-08 FOR 2009
1118280	CB 5080Q (VALLEY VIEW UT-6), BLOCK 81 LOT 23 NEW ACCT PER PLAT 9589/47-50 FILED 4-11-08 FOR 2009
1118281	CB 5080Q (VALLEY VIEW UT-6), BLOCK 81 LOT 24 NEW ACCT PER PLAT 9589/47-50 FILED 4-11-08 FOR 2009
1118282	CB 5080Q (VALLEY VIEW UT-6), BLOCK 81 LOT 25 NEW ACCT PER PLAT 9589/47-50 FILED 4-11-08 FOR 2009
1118283	CB 5080Q (VALLEY VIEW UT-6), BLOCK 81 LOT 26 NEW ACCT PER PLAT 9589/47-50 FILED 4-11-08 FOR 2009
1118284	CB 5080Q (VALLEY VIEW UT-6), BLOCK 81 LOT 27 NEW ACCT PER PLAT 9589/47-50 FILED 4-11-08 FOR 2009
1118285	CB 5080Q (VALLEY VIEW UT-6), BLOCK 81 LOT 28 NEW ACCT PER PLAT 9589/47-50 FILED 4-11-08 FOR 2009
1118309	CB 5080 P-103 (1.8290AC) NON ADJ REMAINS 2009-NON ADJ REMAINS PER PLAT 9589/47-50 FILED 4-11-08//2011-RESUREY PER DEED 14727/2439 EX 10/28/10
1153754	CB 5080Q BLK 66 LOT 19 VALLEY VIEW UT-2 SUBD
1176466	CB 5080Q (VALLEY VIEW SUBD UT-7A, BLOCK 61 LOT 98 PLAT 9637/5-9 FILED 1/20/2012
1176467	CB 5080Q (VALLEY VIEW SUBD UT-7A, BLOCK 61 LOT 99 PLAT 9637/5-9 FILED 1/20/2012
1176468	CB 5080Q (VALLEY VIEW SUBD UT-7A, BLOCK 61 LOT 100 PLAT 9637/5-9 FILED 1/20/2012
1176469	CB 5080Q (VALLEY VIEW SUBD UT-7A, BLOCK 61 LOT 101 PLAT 9637/5-9 FILED 1/20/2012
1176470	CB 5080Q (VALLEY VIEW SUBD UT-7A, BLOCK 61 LOT 102 PLAT 9637/5-9 FILED 1/20/2012
1176471	CB 5080Q (VALLEY VIEW SUBD UT-7A, BLOCK 61 LOT 103 PLAT 9637/5-9 FILED 1/20/2012
1176472	CB 5080Q (VALLEY VIEW SUBD UT-7A, BLOCK 61 LOT 104 PLAT 9637/5-9 FILED 1/20/2012
1176473	CB 5080Q (VALLEY VIEW SUBD UT-7A, BLOCK 61 LOT 901 (EASEMENT)(VALLEY VIEW SUBD UT-7B) PLAT 9637/5-9 FILED 1/20/2012//2014-ADD ACREAGE PER PLAT 9654/71-75 FILED 4/25/2013
1176474	CB 5080Q (VALLEY VIEW SUBD UT-7A, BLOCK 64 LOT 8 PLAT 9637/5-9 FILED 1/20/2012

Proposed Zoning: **"R-4 AHOD MLOD-1"**

Proposed Zoning Description: **Residential Single-Family District, Airport Hazard Overlay District, Military Lighting Overlay District**

PropID	LegalDescription
1176475	CB 5080Q (VALLEY VIEW SUBD UT-7A, BLOCK 64 LOT 9 PLAT 9637/5-9 FILED 1/20/2012
1176476	CB 5080Q (VALLEY VIEW SUBD UT-7A, BLOCK 64 LOT 10 PLAT 9637/5-9 FILED 1/20/2012
1176477	CB 5080Q (VALLEY VIEW SUBD UT-7A, BLOCK 64 LOT 11 PLAT 9637/5-9 FILED 1/20/2012
1176478	CB 5080Q (VALLEY VIEW SUBD UT-7A, BLOCK 64 LOT 12 PLAT 9637/5-9 FILED 1/20/2012
1176479	CB 5080Q (VALLEY VIEW SUBD UT-7A, BLOCK 64 LOT 13 PLAT 9637/5-9 FILED 1/20/2012
1176480	CB 5080Q (VALLEY VIEW SUBD UT-7A, BLOCK 64 LOT 14 PLAT 9637/5-9 FILED 1/20/2012
1176481	CB 5080Q (VALLEY VIEW SUBD UT-7A, BLOCK 64 LOT 15 PLAT 9637/5-9 FILED 1/20/2012
1176482	CB 5080Q (VALLEY VIEW SUBD UT-7A, BLOCK 64 LOT 901 (EASEMENT) PLAT 9637/5-9 FILED 1/20/2012
1176483	CB 5080Q (VALLEY VIEW SUBD UT-7A, BLOCK 77 LOT 13 PLAT 9637/5-9 FILED 1/20/2012
1176484	CB 5080Q (VALLEY VIEW SUBD UT-7A, BLOCK 77 LOT 14 PLAT 9637/5-9 FILED 1/20/2012
1176485	CB 5080Q (VALLEY VIEW SUBD UT-7A, BLOCK 77 LOT 15 PLAT 9637/5-9 FILED 1/20/2012
1176486	CB 5080Q (VALLEY VIEW SUBD UT-7A, BLOCK 77 LOT 16 PLAT 9637/5-9 FILED 1/20/2012
1176487	CB 5080Q (VALLEY VIEW SUBD UT-7A, BLOCK 77 LOT 17 PLAT 9637/5-9 FILED 1/20/2012
1176488	CB 5080Q (VALLEY VIEW SUBD UT-7A, BLOCK 77 LOT 18 PLAT 9637/5-9 FILED 1/20/2012
1176489	CB 5080Q (VALLEY VIEW SUBD UT-7A, BLOCK 77 LOT 19 PLAT 9637/5-9 FILED 1/20/2012
1176490	CB 5080Q (VALLEY VIEW SUBD UT-7A, BLOCK 77 LOT 20 PLAT 9637/5-9 FILED 1/20/2012
1176491	CB 5080Q (VALLEY VIEW SUBD UT-7A, BLOCK 77 LOT 21 PLAT 9637/5-9 FILED 1/20/2012
1189908	CB 5080Q(VALLEY VIEW SUBD UT-7C), BLOCK 61 LOT 64 PLAT 9654/11-16 FILED 4/12/2013
1189909	CB 5080Q(VALLEY VIEW SUBD UT-7C), BLOCK 61 LOT 65 PLAT 9654/11-16 FILED 4/12/2013
1189910	CB 5080Q(VALLEY VIEW SUBD UT-7C), BLOCK 61 LOT 66 PLAT 9654/11-16 FILED 4/12/2013
1189911	CB 5080Q(VALLEY VIEW SUBD UT-7C), BLOCK 61 LOT 67 PLAT 9654/11-16 FILED 4/12/2013
1189912	CB 5080Q(VALLEY VIEW SUBD UT-7C), BLOCK 61 LOT 68 PLAT 9654/11-16 FILED 4/12/2013
1189913	CB 5080Q(VALLEY VIEW SUBD UT-7C), BLOCK 61 LOT 69 PLAT 9654/11-16 FILED 4/12/2013
1189914	CB 5080Q(VALLEY VIEW SUBD UT-7C), BLOCK 61 LOT 70 PLAT 9654/11-16 FILED 4/12/2013
1189915	CB 5080Q(VALLEY VIEW SUBD UT-7C), BLOCK 61 LOT 71 PLAT 9654/11-16 FILED 4/12/2013
1189916	CB 5080Q(VALLEY VIEW SUBD UT-7C), BLOCK 61 LOT 72 PLAT 9654/11-16 FILED 4/12/2013

Proposed Zoning: **"R-4 AHOD MLOD-1"**

Proposed Zoning Description: **Residential Single-Family District, Airport Hazard Overlay District, Military Lighting Overlay District**

PropID	LegalDescription
1189917	CB 5080Q(VALLEY VIEW SUBD UT-7C), BLOCK 61 LOT 73 PLAT 9654/11-16 FILED 4/12/2013
1189918	CB 5080Q(VALLEY VIEW SUBD UT-7C), BLOCK 61 LOT 74 PLAT 9654/11-16 FILED 4/12/2013
1189919	CB 5080Q(VALLEY VIEW SUBD UT-7C), BLOCK 61 LOT 75 PLAT 9654/11-16 FILED 4/12/2013
1189920	CB 5080Q(VALLEY VIEW SUBD UT-7C), BLOCK 61 LOT 76 PLAT 9654/11-16 FILED 4/12/2013
1189921	CB 5080Q(VALLEY VIEW SUBD UT-7C), BLOCK 61 LOT 77 PLAT 9654/11-16 FILED 4/12/2013
1189922	CB 5080Q(VALLEY VIEW SUBD UT-7C), BLOCK 61 LOT 78 PLAT 9654/11-16 FILED 4/12/2013
1189923	CB 5080Q(VALLEY VIEW SUBD UT-7C), BLOCK 61 LOT 79 PLAT 9654/11-16 FILED 4/12/2013
1189924	CB 5080Q(VALLEY VIEW SUBD UT-7C), BLOCK 61 LOT 80 PLAT 9654/11-16 FILED 4/12/2013
1189925	CB 5080Q(VALLEY VIEW SUBD UT-7C), BLOCK 61 LOT 81 PLAT 9654/11-16 FILED 4/12/2013
1189926	CB 5080Q(VALLEY VIEW SUBD UT-7C), BLOCK 61 LOT 904 (PEDESTRAIN EASEMENT) PLAT 9654/11-16 FILED 4/12/2013
1189927	CB 5080Q(VALLEY VIEW SUBD UT-7C), BLOCK 76 LOT 1 PLAT 9654/11-16 FILED 4/12/2013
1189928	CB 5080Q(VALLEY VIEW SUBD UT-7C), BLOCK 76 LOT 2 PLAT 9654/11-16 FILED 4/12/2013
1189929	CB 5080Q(VALLEY VIEW SUBD UT-7C), BLOCK 76 LOT 3 PLAT 9654/11-16 FILED 4/12/2013
1189930	CB 5080Q(VALLEY VIEW SUBD UT-7C), BLOCK 76 LOT 4 PLAT 9654/11-16 FILED 4/12/2013
1189931	CB 5080Q(VALLEY VIEW SUBD UT-7C), BLOCK 76 LOT 5 PLAT 9654/11-16 FILED 4/12/2013
1189932	CB 5080Q(VALLEY VIEW SUBD UT-7C), BLOCK 76 LOT 6 PLAT 9654/11-16 FILED 4/12/2013
1189933	CB 5080Q(VALLEY VIEW SUBD UT-7C), BLOCK 76 LOT 7 PLAT 9654/11-16 FILED 4/12/2013
1189934	CB 5080Q(VALLEY VIEW SUBD UT-7C), BLOCK 76 LOT 8 PLAT 9654/11-16 FILED 4/12/2013
1189935	CB 5080Q(VALLEY VIEW SUBD UT-7C), BLOCK 76 LOT 9 PLAT 9654/11-16 FILED 4/12/2013
1189936	CB 5080Q(VALLEY VIEW SUBD UT-7C), BLOCK 76 LOT 10 PLAT 9654/11-16 FILED 4/12/2013
1189937	CB 5080Q(VALLEY VIEW SUBD UT-7C), BLOCK 76 LOT 11 PLAT 9654/11-16 FILED 4/12/2013
1189938	CB 5080Q(VALLEY VIEW SUBD UT-7C), BLOCK 76 LOT 12 PLAT 9654/11-16 FILED 4/12/2013
1189939	CB 5080Q(VALLEY VIEW SUBD UT-7C), BLOCK 76 LOT 13 PLAT 9654/11-16 FILED 4/12/2013
1189940	CB 5080Q(VALLEY VIEW SUBD UT-7B, BLOCK 61 LOT 82 PLAT 9654/71-74 FILED 4/25/2013
1189941	CB 5080Q(VALLEY VIEW SUBD UT-7B, BLOCK 61 LOT 83 PLAT 9654/71-74 FILED 4/25/2013
1189942	CB 5080Q(VALLEY VIEW SUBD UT-7B, BLOCK 61 LOT 84 PLAT 9654/71-74 FILED 4/25/2013

Proposed Zoning: **"R-4 AHOD MLOD-1"**

Proposed Zoning Description: **Residential Single-Family District, Airport Hazard Overlay District, Military Lighting Overlay District**

PropID	LegalDescription
1189943	CB 5080Q(VALLEY VIEW SUBD UT-7B, BLOCK 61 LOT 85 PLAT 9654/71-74 FILED 4/25/2013
1189944	CB 5080Q(VALLEY VIEW SUBD UT-7B, BLOCK 61 LOT 86 PLAT 9654/71-74 FILED 4/25/2013
1189945	CB 5080Q(VALLEY VIEW SUBD UT-7B, BLOCK 61 LOT 87 PLAT 9654/71-74 FILED 4/25/2013
1189946	CB 5080Q(VALLEY VIEW SUBD UT-7B, BLOCK 61 LOT 88 PLAT 9654/71-74 FILED 4/25/2013
1189947	CB 5080Q(VALLEY VIEW SUBD UT-7B, BLOCK 61 LOT 89 PLAT 9654/71-74 FILED 4/25/2013
1189948	CB 5080Q(VALLEY VIEW SUBD UT-7B, BLOCK 61 LOT 90 PLAT 9654/71-74 FILED 4/25/2013
1189949	CB 5080Q(VALLEY VIEW SUBD UT-7B, BLOCK 61 LOT 91 PLAT 9654/71-74 FILED 4/25/2013
1189950	CB 5080Q(VALLEY VIEW SUBD UT-7B, BLOCK 61 LOT 92 PLAT 9654/71-74 FILED 4/25/2013
1189951	CB 5080Q(VALLEY VIEW SUBD UT-7B, BLOCK 61 LOT 93 PLAT 9654/71-74 FILED 4/25/2013
1189952	CB 5080Q(VALLEY VIEW SUBD UT-7B, BLOCK 61 LOT 94 PLAT 9654/71-74 FILED 4/25/2013
1189953	CB 5080Q(VALLEY VIEW SUBD UT-7B, BLOCK 61 LOT 95 PLAT 9654/71-74 FILED 4/25/2013
1189954	CB 5080Q(VALLEY VIEW SUBD UT-7B, BLOCK 61 LOT 96 PLAT 9654/71-74 FILED 4/25/2013
1189955	CB 5080Q(VALLEY VIEW SUBD UT-7B, BLOCK 61 LOT 97 PLAT 9654/71-74 FILED 4/25/2013
1189956	CB 5080Q(VALLEY VIEW SUBD UT-7B, BLOCK 61 LOT 105 PLAT 9654/71-74 FILED 4/25/2013
1189957	CB 5080Q(VALLEY VIEW SUBD UT-7B, BLOCK 61 LOT 106 PLAT 9654/71-74 FILED 4/25/2013
1189958	CB 5080Q(VALLEY VIEW SUBD UT-7B, BLOCK 61 LOT 107 PLAT 9654/71-74 FILED 4/25/2013
1189959	CB 5080Q(VALLEY VIEW SUBD UT-7B, BLOCK 61 LOT 108 PLAT 9654/71-74 FILED 4/25/2013
1189960	CB 5080Q(VALLEY VIEW SUBD UT-7B, BLOCK 61 LOT 902 (VARIABLE WIDTH DRAINAGE & PEDESTRIAN EASEMENT) PLAT 9654/71-74 FILED 4/25/2013
1189961	CB 5080Q(VALLEY VIEW SUBD UT-7B, BLOCK 61 LOT 903 (PERMEABLE-.087AC) PLAT 9654/71-74 FILED 4/25/2013
1189962	CB 5080Q(VALLEY VIEW SUBD UT-7B, BLOCK 76 LOT 14 PLAT 9654/71-74 FILED 4/25/2013
1189963	CB 5080Q(VALLEY VIEW SUBD UT-7B, BLOCK 76 LOT 15 PLAT 9654/71-74 FILED 4/25/2013
1189964	CB 5080Q(VALLEY VIEW SUBD UT-7B, BLOCK 76 LOT 16 PLAT 9654/71-74 FILED 4/25/2013
1189965	CB 5080Q(VALLEY VIEW SUBD UT-7B, BLOCK 76 LOT 17 PLAT 9654/71-74 FILED 4/25/2013
1189966	CB 5080Q(VALLEY VIEW SUBD UT-7B, BLOCK 76 LOT 18 PLAT 9654/71-74 FILED 4/25/2013
1189967	CB 5080Q(VALLEY VIEW SUBD UT-7B, BLOCK 76 LOT 19 PLAT 9654/71-74 FILED 4/25/2013
1189968	CB 5080Q(VALLEY VIEW SUBD UT-7B, BLOCK 76 LOT 20 PLAT 9654/71-74 FILED 4/25/2013

Proposed Zoning: **"R-4 AHOD MLOD-1"**

Proposed Zoning Description: **Residential Single-Family District, Airport Hazard Overlay District, Military Lighting Overlay District**

PropID	LegalDescription
1189969	CB 5080Q(VALLEY VIEW SUBD UT-7B, BLOCK 76 LOT 21 PLAT 9654/71-74 FILED 4/25/2013
1189970	CB 5080Q(VALLEY VIEW SUBD UT-7B, BLOCK 76 LOT 22 PLAT 9654/71-74 FILED 4/25/2013
1189971	CB 5080Q(VALLEY VIEW SUBD UT-7B, BLOCK 76 LOT 23 PLAT 9654/71-74 FILED 4/25/2013
1189972	CB 5080Q(VALLEY VIEW SUBD UT-7B, BLOCK 76 LOT 24 PLAT 9654/71-74 FILED 4/25/2013
1189973	CB 5080Q(VALLEY VIEW SUBD UT-7B, BLOCK 76 LOT 25 PLAT 9654/71-74 FILED 4/25/2013
1189974	CB 5080Q(VALLEY VIEW SUBD UT-7B, BLOCK 76 LOT 26 PLAT 9654/71-74 FILED 4/25/2013
1189975	CB 5080Q(VALLEY VIEW SUBD UT-7B, BLOCK 77 LOT 1 PLAT 9654/71-74 FILED 4/25/2013
1189976	CB 5080Q(VALLEY VIEW SUBD UT-7B, BLOCK 77 LOT 2 PLAT 9654/71-74 FILED 4/25/2013
1189977	CB 5080Q(VALLEY VIEW SUBD UT-7B, BLOCK 77 LOT 3 PLAT 9654/71-74 FILED 4/25/2013
1189978	CB 5080Q(VALLEY VIEW SUBD UT-7B, BLOCK 77 LOT 4 PLAT 9654/71-74 FILED 4/25/2013
1189979	CB 5080Q (VALLEY VIEW SUBD UT-7B-AMEND), BLOCK 77 LOT 5 2015-AMEND DIMENSION OF LOT PER PLAT 9671/211-214 FILED 7/25/14///PLAT 9654/71-74 FILED 4/25/2013
1189980	CB 5080Q (VALLEY VIEW SUBD UT-7B-AMEND), BLOCK 77 LOT 6 2015-AMEND DIMENSION OF LOT PER PLAT 9671/211-214 FILED 7/25/14////9654/71-74 FILED 4/25/2013
1189981	CB 5080Q (VALLEY VIEW SUBD UT-7B-AMEND), BLOCK 77 LOT 7 2015-AMEND DIMENSION OF LOT PER PLAT 9671/211-214 FILED 7/25/14///PLAT 9654/71-74 FILED 4/25/2013
1189982	CB 5080Q (VALLEY VIEW SUBD UT-7B-AMEND), BLOCK 77 LOT 8 2015-AMEND DIMENSION OF LOT PER PLAT 9671/211-214 FILED 7/25/14////PLAT 9654/71-74 FILED 4/25/2013
1189983	CB 5080Q(VALLEY VIEW SUBD UT-7B, BLOCK 77 LOT 9 PLAT 9654/71-74 FILED 4/25/2013
1189984	CB 5080Q(VALLEY VIEW SUBD UT-7B, BLOCK 77 LOT 10 PLAT 9654/71-74 FILED 4/25/2013
1189985	CB 5080Q(VALLEY VIEW SUBD UT-7B, BLOCK 77 LOT 11 PLAT 9654/71-74 FILED 4/25/2013
1189986	CB 5080Q(VALLEY VIEW SUBD UT-7B, BLOCK 77 LOT 12 PLAT 9654/71-74 FILED 4/25/2013
1189987	CB 5080Q(VALLEY VIEW SUBD UT-7B, BLOCK 77 LOT 22 PLAT 9654/71-74 FILED 4/25/2013
1189988	CB 5080Q(VALLEY VIEW SUBD UT-7B, BLOCK 77 LOT 23 PLAT 9654/71-74 FILED 4/25/2013
1189989	CB 5080Q(VALLEY VIEW SUBD UT-7B, BLOCK 77 LOT 24 PLAT 9654/71-74 FILED 4/25/2013
1222883	CB 5080 P-64A ABS 420 2015-NEW ACCT PER DEED 17013/1162|||

Proposed Zoning: **"R-4 AHOD"**

Proposed Zoning Description: **Residential Single-Family District, Airport Hazard Overlay District**

PropID	LegalDescription
323731	CB 5091A BLK 45 LOT 13 WOODLAKE PARK SUBD UT-9
323732	CB 5091A BLK 45 LOT 14 WOODLAKE PARK SUBD UT-9
323733	CB 5091A BLK 45 LOT 15 WOODLAKE PARK SUBD UT-9
323734	CB 5091A BLK 45 LOT 16 WOODLAKE PARK SUBD UT-9
323735	CB 5091A BLK 45 LOT 17 WOODLAKE PARK SUBD UT-9
323736	CB 5091A BLK 45 LOT 18 WOODLAKE PARK SUBD UT-9
323737	CB 5091A BLK 45 LOT 19 WOODLAKE PARK SUBD UT-9
323738	CB 5091A BLK 45 LOT 20 WOODLAKE PARK SUBD UT-9
323742	CB 5091A BLK 45 LOT 24 WOODLAKE PARK SUBD UT-9
323743	CB 5091A BLK 45 LOT 25 WOODLAKE PARK SUBD UT-9
323744	CB 5091A BLK 45 LOT 26 WOODLAKE PARK SUBD UT-9
323745	CB 5091A BLK 45 LOT 27 WOODLAKE PARK SUBD UT-9
323746	CB 5091A BLK 45 LOT 28 WOODLAKE PARK SUBD UT-9
323747	CB 5091A BLK 45 LOT 29 WOODLAKE PARK SUBD UT-9
323748	CB 5091A BLK 45 LOT 30 WOODLAKE PARK SUBD UT-9
323749	CB 5091A BLK 45 LOT 31 WOODLAKE PARK SUBD UT-9
323750	CB 5091A BLK 45 LOT 32 WOODLAKE PARK SUBD UT-9
323751	CB 5091A BLK 45 LOT 33 WOODLAKE PARK SUBD UT-9
323752	CB 5091A BLK 45 LOT 34 WOODLAKE PARK SUBD UT-9
323753	CB 5091A BLK 45 LOT 35 WOODLAKE PARK SUBD UT-9
323754	CB 5091A BLK 45 LOT 36 WOODLAKE PARK SUBD UT-9
323755	CB 5091A BLK 45 LOT 37 WOODLAKE PARK SUBD UT-9
323756	CB 5091A BLK 45 LOT 38 WOODLAKE PARK SUBD UT-9
323757	CB 5091A BLK 45 LOT 39 WOODLAKE PARK SUBD UT-9
323758	CB 5091A BLK 45 LOT 40 WOODLAKE PARK SUBD UT-9
323759	CB 5091A BLK 45 LOT 41 WOODLAKE PARK SUBD UT-9
323760	CB 5091A BLK 45 LOT 42 WOODLAKE PARK SUBD UT-9

Proposed Zoning: **"R-4 AHOD"**

Proposed Zoning Description: **Residential Single-Family District, Airport Hazard Overlay District**

PropID	LegalDescription
323761	CB 5091A BLK 45 LOT 43 WOODLAKE PARK SUBD UT-9
323762	CB 5091A BLK 45 LOT 44 WOODLAKE PARK SUBD UT-9
323771	CB 5091A BLK 45 LOT 53 WOODLAKE PARK SUBD UT-9
323772	CB 5091A BLK 45 LOT 54 WOODLAKE PARK SUBD UT-9
323773	CB 5091A BLK 45 LOT 55 WOODLAKE PARK SUBD UT-9
323774	CB 5091A BLK 45 LOT 56 WOODLAKE PARK SUBD UT-9
323775	CB 5091A BLK 45 LOT 57 WOODLAKE PARK SUBD UT-9
323776	CB 5091A BLK 45 LOT 58 WOODLAKE PARK SUBD UT-9
323797	CB 5091A BLK 46 LOT 2 WOODLAKE PARK SUBD UT-9
323798	CB 5091A BLK 46 LOT 3 WOODLAKE PARK SUBD UT-9
323799	CB 5091A BLK 46 LOT 4 WOODLAKE PARK SUBD UT-9
323800	CB 5091A BLK 46 LOT 5 WOODLAKE PARK SUBD UT-9
323801	CB 5091A BLK 46 LOT 6 WOODLAKE PARK SUBD UT-9
323802	CB 5091A BLK 46 LOT 7 WOODLAKE PARK SUBD UT-9
323805	CB 5091A BLK 46 LOT 10 WOODLAKE PARK SUBD UT-9
323806	CB 5091A BLK 46 LOT 11 WOODLAKE PARK SUBD UT-9
323807	CB 5091A BLK 46 LOT 12 WOODLAKE PARK SUBD UT-9
323808	CB 5091A BLK 46 LOT 13 WOODLAKE PARK SUBD UT-9
323809	CB 5091A BLK 46 LOT 14 WOODLAKE PARK SUBD UT-9
323810	CB 5091A BLK 46 LOT 15 WOODLAKE PARK SUBD UT-9
323813	CB 5091A BLK 47 LOT 2 WOODLAKE PARK SUBD UT-9
323814	CB 5091A BLK 47 LOT 3 WOODLAKE PARK SUBD UT-9
323815	CB 5091A BLK 47 LOT 4 WOODLAKE PARK SUBD UT-9
323816	CB 5091A BLK 47 LOT 5 WOODLAKE PARK SUBD UT-9
323817	CB 5091A BLK 47 LOT 6 WOODLAKE PARK SUBD UT-9
323820	CB 5091A BLK 47 LOT 9 WOODLAKE PARK SUBD UT-9
323821	CB 5091A BLK 47 LOT 10 WOODLAKE PARK SUBD UT-9

Proposed Zoning: **"R-4 AHOD"**

Proposed Zoning Description: **Residential Single-Family District, Airport Hazard Overlay District**

PropID	LegalDescription
323822	CB 5091A BLK 47 LOT 11 WOODLAKE PARK SUBD UT-9
323823	CB 5091A BLK 47 LOT 12 WOODLAKE PARK SUBD UT-9
323824	CB 5091A BLK 47 LOT 13 WOODLAKE PARK SUBD UT-9
327576	CB 5098 P-6A ABS 743
1017708	CB 5094B BLK 2 LOT 1 GREENBELT (MILLER RANCH SUBD UT-1) PLAT 9564/72-73 FILED 2-8-05
1017797	CB 5094B BLK 17 LOT 1 GREENBELT (MILLER RANCH SUBD UT-1) PLAT 9564/72-73 FILED 2-8-05
1058679	NCB 16612 P-4 (16.245 AC) & P-8 (9.44 AC) CB 5098 P-6L (.073 AC) ABS 743 2015-REMAINS ACCT PER DEED 16903/72||||REMAINS - SPLIT/MERGE FOR 2007 (SWD 12201/23)
1091516	NCB 16612 P-4A (0.763AC) & CB 5098 P-6D (0.366AC) 2016-REMAINS PER PLAT 9687/16-31 FILED 07-24-2015||||2015-REMAINS ACCT PER DEED 16903/72||||NEW ACCT - SPLIT/MERGE FOR 2007 (SWD 12201/23)//2011-SPLIT PER DEED 14600/378 EX 8/6/2010
1091518	CB 5098 P-6F (NON ADJ RMS TO P-6) ABS 743 2016-REMAINS PER PLAT 9687/16-31 FILED 07-24-2015||||2015-SPLIT PER DEED 16903/72||||NON ADJ RMS - SPLIT/MERGE FOR 2007 (SWD 12201/23)
1222353	CB 5098 P-6G (10.909AC) ABS 743 2016-REMAINS ACCT PER PLAT 9683/15-18 FILED 05-08-2015||||2015-NEW ACCT PER SPLIT DEED 16903/72||||REMAINS - SPLIT/MERGE FOR 2007 (SWD 12201/23)
1222382	CB 5098 P-6H(13.8924AC), P-6J(2.0346AC), P-6K(2.861AC) ABS 743 2015-MERGED ACCT PER DEED 16903/72||||NEW ACCT - SPLIT/MERGE FOR 2007 (SWD 12201/23)//2011-SPLIT PER DEED 14600/378 EX 8/6/2010
1227280	NCB 3857 (WESTFORT VILLAS (IDZ)), LOT 901 2016-NEW ACCT PER PLAT 9678/199-204 FILED 01-16-2015
1227411	CB 5094B (MILLER RANCH UT-6B), BLOCK 12 LOT 12 2016-NEW ACCT PER PLAT 9683/15-18 FILED 05-08-2015
1227412	CB 5094B (MILLER RANCH UT-6B), BLOCK 12 LOT 13 2016-NEW ACCT PER PLAT 9683/15-18 FILED 05-08-2015
1227413	CB 5094B (MILLER RANCH UT-6B), BLOCK 12 LOT 14 2016-NEW ACCT PER PLAT 9683/15-18 FILED 05-08-2015
1227414	CB 5094B (MILLER RANCH UT-6B), BLOCK 12 LOT 15 2016-NEW ACCT PER PLAT 9683/15-18 FILED 05-08-2015
1227415	CB 5094B (MILLER RANCH UT-6B), BLOCK 12 LOT 16 2016-NEW ACCT PER PLAT 9683/15-18 FILED 05-08-2015
1227416	CB 5094B (MILLER RANCH UT-6B), BLOCK 12 LOT 17 2016-NEW ACCT PER PLAT 9683/15-18 FILED 05-08-2015
1227417	CB 5094B (MILLER RANCH UT-6B), BLOCK 12 LOT 18 2016-NEW ACCT PER PLAT 9683/15-18 FILED 05-08-2015

Proposed Zoning: **"R-4 AHOD"**

Proposed Zoning Description: **Residential Single-Family District, Airport Hazard Overlay District**

PropID	LegalDescription
1227418	CB 5094B (MILLER RANCH UT-6B), BLOCK 15 LOT 18 2016-NEW ACCT PER PLAT 9683/15-18 FILED 05-08-2015
1227419	CB 5094B (MILLER RANCH UT-6B), BLOCK 15 LOT 19 2016-NEW ACCT PER PLAT 9683/15-18 FILED 05-08-2015
1227420	CB 5094B (MILLER RANCH UT-6B), BLOCK 15 LOT 20 2016-NEW ACCT PER PLAT 9683/15-18 FILED 05-08-2015
1227421	CB 5094B (MILLER RANCH UT-6B), BLOCK 15 LOT 21 2016-NEW ACCT PER PLAT 9683/15-18 FILED 05-08-2015
1227422	CB 5094B (MILLER RANCH UT-6B), BLOCK 15 LOT 22 2016-NEW ACCT PER PLAT 9683/15-18 FILED 05-08-2015
1227423	CB 5094B (MILLER RANCH UT-6B), BLOCK 15 LOT 23 2016-NEW ACCT PER PLAT 9683/15-18 FILED 05-08-2015
1227424	CB 5094B (MILLER RANCH UT-6B), BLOCK 15 LOT 24 2016-NEW ACCT PER PLAT 9683/15-18 FILED 05-08-2015
1227425	CB 5094B (MILLER RANCH UT-6B), BLOCK 15 LOT 25 2016-NEW ACCT PER PLAT 9683/15-18 FILED 05-08-2015
1227426	CB 5094B (MILLER RANCH UT-6B), BLOCK 15 LOT 26 2016-NEW ACCT PER PLAT 9683/15-18 FILED 05-08-2015
1227427	CB 5094B (MILLER RANCH UT-6B), BLOCK 15 LOT 27 2016-NEW ACCT PER PLAT 9683/15-18 FILED 05-08-2015
1227428	CB 5094B (MILLER RANCH UT-6B), BLOCK 15 LOT 28 2016-NEW ACCT PER PLAT 9683/15-18 FILED 05-08-2015
1227429	CB 5094B (MILLER RANCH UT-6B), BLOCK 15 LOT 29 2016-NEW ACCT PER PLAT 9683/15-18 FILED 05-08-2015
1227430	CB 5094B (MILLER RANCH UT-6B), BLOCK 15 LOT 30 2016-NEW ACCT PER PLAT 9683/15-18 FILED 05-08-2015
1227431	CB 5094B (MILLER RANCH UT-6B), BLOCK 15 LOT 31 2016-NEW ACCT PER PLAT 9683/15-18 FILED 05-08-2015
1227432	CB 5094B (MILLER RANCH UT-6B), BLOCK 15 LOT 32 2016-NEW ACCT PER PLAT 9683/15-18 FILED 05-08-2015
1227433	CB 5094B (MILLER RANCH UT-6B), BLOCK 15 LOT 33 2016-NEW ACCT PER PLAT 9683/15-18 FILED 05-08-2015
1227434	CB 5094B (MILLER RANCH UT-6B), BLOCK 15 LOT 34 2016-NEW ACCT PER PLAT 9683/15-18 FILED 05-08-2015
1227435	CB 5094B (MILLER RANCH UT-6B), BLOCK 15 LOT 35 2016-NEW ACCT PER PLAT 9683/15-18 FILED 05-08-2015

Proposed Zoning: **"R-4 AHOD"**

Proposed Zoning Description: **Residential Single-Family District, Airport Hazard Overlay District**

PropID	LegalDescription
1227436	CB 5094B (MILLER RANCH UT-6B), BLOCK 15 LOT 36 2016-NEW ACCT PER PLAT 9683/15-18 FILED 05-08-2015
1227437	CB 5094B (MILLER RANCH UT-6B), BLOCK 15 LOT 37 2016-NEW ACCT PER PLAT 9683/15-18 FILED 05-08-2015
1227438	CB 5094B (MILLER RANCH UT-6B), BLOCK 15 LOT 38 2016-NEW ACCT PER PLAT 9683/15-18 FILED 05-08-2015
1227439	CB 5094B (MILLER RANCH UT-6B), BLOCK 15 LOT 39 2016-NEW ACCT PER PLAT 9683/15-18 FILED 05-08-2015
1227440	CB 5094B (MILLER RANCH UT-6B), BLOCK 15 LOT 40 2016-NEW ACCT PER PLAT 9683/15-18 FILED 05-08-2015
1227441	CB 5094B (MILLER RANCH UT-6B), BLOCK 16 LOT 1 2016-NEW ACCT PER PLAT 9683/15-18 FILED 05-08-2015
1227442	CB 5094B (MILLER RANCH UT-6B), BLOCK 16 LOT 2 2016-NEW ACCT PER PLAT 9683/15-18 FILED 05-08-2015
1227443	CB 5094B (MILLER RANCH UT-6B), BLOCK 16 LOT 3 2016-NEW ACCT PER PLAT 9683/15-18 FILED 05-08-2015
1227444	CB 5094B (MILLER RANCH UT-6B), BLOCK 16 LOT 4 2016-NEW ACCT PER PLAT 9683/15-18 FILED 05-08-2015
1227445	CB 5094B (MILLER RANCH UT-6B), BLOCK 16 LOT 5 2016-NEW ACCT PER PLAT 9683/15-18 FILED 05-08-2015
1227446	CB 5094B (MILLER RANCH UT-6B), BLOCK 16 LOT 6 2016-NEW ACCT PER PLAT 9683/15-18 FILED 05-08-2015
1227447	CB 5094B (MILLER RANCH UT-6B), BLOCK 16 LOT 7 2016-NEW ACCT PER PLAT 9683/15-18 FILED 05-08-2015
1227448	CB 5094B (MILLER RANCH UT-6B), BLOCK 16 LOT 8 2016-NEW ACCT PER PLAT 9683/15-18 FILED 05-08-2015
1227449	CB 5094B (MILLER RANCH UT-6B), BLOCK 16 LOT 9 2016-NEW ACCT PER PLAT 9683/15-18 FILED 05-08-2015
1227450	CB 5094B (MILLER RANCH UT-6B), BLOCK 16 LOT 10 2016-NEW ACCT PER PLAT 9683/15-18 FILED 05-08-2015
1227451	CB 5094B (MILLER RANCH UT-6B), BLOCK 16 LOT 11 2016-NEW ACCT PER PLAT 9683/15-18 FILED 05-08-2015
1227452	CB 5094B (MILLER RANCH UT-6B), BLOCK 16 LOT 12 2016-NEW ACCT PER PLAT 9683/15-18 FILED 05-08-2015
1227453	CB 5094B (MILLER RANCH UT-6B), BLOCK 16 LOT 13 2016-NEW ACCT PER PLAT 9683/15-18 FILED 05-08-2015

Proposed Zoning: **"R-4 AHOD"**

Proposed Zoning Description: **Residential Single-Family District, Airport Hazard Overlay District**

PropID	LegalDescription
1227454	CB 5094B (MILLER RANCH UT-6B), BLOCK 16 LOT 14 2016-NEW ACCT PER PLAT 9683/15-18 FILED 05-08-2015
1227455	CB 5094B (MILLER RANCH UT-6B), BLOCK 16 LOT 15 2016-NEW ACCT PER PLAT 9683/15-18 FILED 05-08-2015
1227456	CB 5094B (MILLER RANCH UT-6B), BLOCK 16 LOT 16 2016-NEW ACCT PER PLAT 9683/15-18 FILED 05-08-2015
1227457	CB 5094B (MILLER RANCH UT-6B), BLOCK 16 LOT 17 2016-NEW ACCT PER PLAT 9683/15-18 FILED 05-08-2015
1227458	CB 5094B (MILLER RANCH UT-6B), BLOCK 16 LOT 18 2016-NEW ACCT PER PLAT 9683/15-18 FILED 05-08-2015
1227459	CB 5094B (MILLER RANCH UT-6B), BLOCK 16 LOT 19 2016-NEW ACCT PER PLAT 9683/15-18 FILED 05-08-2015
1227460	CB 5094B (MILLER RANCH UT-6B), BLOCK 16 LOT 20 2016-NEW ACCT PER PLAT 9683/15-18 FILED 05-08-2015
1227461	CB 5094B (MILLER RANCH UT-6B), BLOCK 16 LOT 21 2016-NEW ACCT PER PLAT 9683/15-18 FILED 05-08-2015
1227462	CB 5094B (MILLER RANCH UT-6B), BLOCK 17 LOT 2 2016-NEW ACCT PER PLAT 9683/15-18 FILED 05-08-2015
1227463	CB 5094B (MILLER RANCH UT-6B), BLOCK 17 LOT 3 2016-NEW ACCT PER PLAT 9683/15-18 FILED 05-08-2015
1227464	CB 5094B (MILLER RANCH UT-6B), BLOCK 17 LOT 4 2016-NEW ACCT PER PLAT 9683/15-18 FILED 05-08-2015
1227465	CB 5094B (MILLER RANCH UT-6B), BLOCK 17 LOT 5 2016-NEW ACCT PER PLAT 9683/15-18 FILED 05-08-2015
1227466	CB 5094B (MILLER RANCH UT-6B), BLOCK 17 LOT 6 2016-NEW ACCT PER PLAT 9683/15-18 FILED 05-08-2015
1227467	CB 5094B (MILLER RANCH UT-6B), BLOCK 17 LOT 7 2016-NEW ACCT PER PLAT 9683/15-18 FILED 05-08-2015
1227468	CB 5094B (MILLER RANCH UT-6B), BLOCK 17 LOT 8 2016-NEW ACCT PER PLAT 9683/15-18 FILED 05-08-2015
1227469	CB 5094B (MILLER RANCH UT-6B), BLOCK 17 LOT 9 2016-NEW ACCT PER PLAT 9683/15-18 FILED 05-08-2015
1227470	CB 5094B (MILLER RANCH UT-6B), BLOCK 17 LOT 10 2016-NEW ACCT PER PLAT 9683/15-18 FILED 05-08-2015
1227471	CB 5094B (MILLER RANCH UT-6B), BLOCK 17 LOT 11 2016-NEW ACCT PER PLAT 9683/15-18 FILED 05-08-2015

Proposed Zoning: **"R-4 AHOD"**

Proposed Zoning Description: **Residential Single-Family District, Airport Hazard Overlay District**

PropID	LegalDescription
1227472	CB 5094B (MILLER RANCH UT-6B), BLOCK 17 LOT 12 2016-NEW ACCT PER PLAT 9683/15-18 FILED 05-08-2015
1227473	CB 5094B (MILLER RANCH UT-6B), BLOCK 17 LOT 13 2016-NEW ACCT PER PLAT 9683/15-18 FILED 05-08-2015
1227474	CB 5094B (MILLER RANCH UT-6B), BLOCK 17 LOT 14 2016-NEW ACCT PER PLAT 9683/15-18 FILED 05-08-2015
1227475	CB 5094B (MILLER RANCH UT-6B), BLOCK 17 LOT 15 2016-NEW ACCT PER PLAT 9683/15-18 FILED 05-08-2015
1227476	CB 5094B (MILLER RANCH UT-6B), BLOCK 17 LOT 16 2016-NEW ACCT PER PLAT 9683/15-18 FILED 05-08-2015
1227477	CB 5094B (MILLER RANCH UT-6B), BLOCK 17 LOT 17 2016-NEW ACCT PER PLAT 9683/15-18 FILED 05-08-2015
1229865	CB 5094B (MILLER RANCH UT-3 & 6A), BLOCK 2 LOT 2 2016-NEW ACCT PER PLAT 9687/16-16 FILED 07-24-2015
1229866	CB 5094B (MILLER RANCH UT-3 & 6A), BLOCK 2 LOT 3 2016-NEW ACCT PER PLAT 9687/16-16 FILED 07-24-2015
1229867	CB 5094B (MILLER RANCH UT-3 & 6A), BLOCK 2 LOT 4 2016-NEW ACCT PER PLAT 9687/16-16 FILED 07-24-2015
1229868	CB 5094B (MILLER RANCH UT-3 & 6A), BLOCK 2 LOT 5 2016-NEW ACCT PER PLAT 9687/16-16 FILED 07-24-2015
1229869	CB 5094B (MILLER RANCH UT-3 & 6A), BLOCK 2 LOT 6 2016-NEW ACCT PER PLAT 9687/16-16 FILED 07-24-2015
1229870	CB 5094B (MILLER RANCH UT-3 & 6A), BLOCK 2 LOT 7 2016-NEW ACCT PER PLAT 9687/16-16 FILED 07-24-2015
1229871	CB 5094B (MILLER RANCH UT-3 & 6A), BLOCK 2 LOT 8 2016-NEW ACCT PER PLAT 9687/16-16 FILED 07-24-2015
1229872	CB 5094B (MILLER RANCH UT-3 & 6A), BLOCK 2 LOT 9 2016-NEW ACCT PER PLAT 9687/16-16 FILED 07-24-2015
1229873	CB 5094B (MILLER RANCH UT-3 & 6A), BLOCK 2 LOT 10 2016-NEW ACCT PER PLAT 9687/16-16 FILED 07-24-2015
1229874	CB 5094B (MILLER RANCH UT-3 & 6A), BLOCK 2 LOT 11 2016-NEW ACCT PER PLAT 9687/16-16 FILED 07-24-2015
1229875	CB 5094B (MILLER RANCH UT-3 & 6A), BLOCK 2 LOT 12 2016-NEW ACCT PER PLAT 9687/16-16 FILED 07-24-2015
1229876	CB 5094B (MILLER RANCH UT-3 & 6A), BLOCK 2 LOT 13 2016-NEW ACCT PER PLAT 9687/16-16 FILED 07-24-2015

Proposed Zoning: **"R-4 AHOD"**

Proposed Zoning Description: **Residential Single-Family District, Airport Hazard Overlay District**

PropID	LegalDescription
1229877	CB 5094B (MILLER RANCH UT-3 & 6A), BLOCK 2 LOT 14 2016-NEW ACCT PER PLAT 9687/16-16 FILED 07-24-2015
1229881	CB 5094B (MILLER RANCH UT-3 & 6A), BLOCK 5 LOT 1 2016-NEW ACCT PER PLAT 9687/16-16 FILED 07-24-2015
1229882	CB 5094B (MILLER RANCH UT-3 & 6A), BLOCK 5 LOT 2 2016-NEW ACCT PER PLAT 9687/16-16 FILED 07-24-2015
1229883	CB 5094B (MILLER RANCH UT-3 & 6A), BLOCK 5 LOT 3 2016-NEW ACCT PER PLAT 9687/16-16 FILED 07-24-2015
1229884	CB 5094B (MILLER RANCH UT-3 & 6A), BLOCK 5 LOT 4 2016-NEW ACCT PER PLAT 9687/16-16 FILED 07-24-2015
1229885	CB 5094B (MILLER RANCH UT-3 & 6A), BLOCK 5 LOT 5 2016-NEW ACCT PER PLAT 9687/16-16 FILED 07-24-2015
1229886	CB 5094B (MILLER RANCH UT-3 & 6A), BLOCK 5 LOT 6 2016-NEW ACCT PER PLAT 9687/16-16 FILED 07-24-2015
1229887	CB 5094B (MILLER RANCH UT-3 & 6A), BLOCK 5 LOT 7 2016-NEW ACCT PER PLAT 9687/16-16 FILED 07-24-2015
1229888	CB 5094B (MILLER RANCH UT-3 & 6A), BLOCK 5 LOT 8 2016-NEW ACCT PER PLAT 9687/16-16 FILED 07-24-2015
1229889	CB 5094B (MILLER RANCH UT-3 & 6A), BLOCK 5 LOT 9 2016-NEW ACCT PER PLAT 9687/16-16 FILED 07-24-2015
1229890	CB 5094B (MILLER RANCH UT-3 & 6A), BLOCK 5 LOT 10 2016-NEW ACCT PER PLAT 9687/16-16 FILED 07-24-2015
1229891	CB 5094B (MILLER RANCH UT-3 & 6A), BLOCK 5 LOT 11 2016-NEW ACCT PER PLAT 9687/16-16 FILED 07-24-2015
1229892	CB 5094B (MILLER RANCH UT-3 & 6A), BLOCK 5 LOT 12 2016-NEW ACCT PER PLAT 9687/16-16 FILED 07-24-2015
1229893	CB 5094B (MILLER RANCH UT-3 & 6A), BLOCK 5 LOT 13 2016-NEW ACCT PER PLAT 9687/16-16 FILED 07-24-2015
1229894	CB 5094B (MILLER RANCH UT-3 & 6A), BLOCK 5 LOT 14 2016-NEW ACCT PER PLAT 9687/16-16 FILED 07-24-2015
1229895	NCB 17978 (MILLER RANCH UT-3 & 6A), BLOCK 5 LOT 15 & CB 5094B BLOCK 5 LOT 15 2016-NEW ACCT PER PLAT 9687/16-16 FILED 07-24-2015
1229913	CB 5094B (MILLER RANCH UT-3 & 6A), BLOCK 5 LOT 902 (OPEN SPACE PERMIABLE) 2016-NEW ACCT PER PLAT 9687/16-16 FILED 07-24-2015
1229914	CB 5094B (MILLER RANCH UT-3 & 6A), BLOCK 8 LOT 1 2016-NEW ACCT PER PLAT 9687/16-16 FILED 07-24-2015

Proposed Zoning: **"R-4 AHOD"**

Proposed Zoning Description: **Residential Single-Family District, Airport Hazard Overlay District**

PropID	LegalDescription
1229915	CB 5094B (MILLER RANCH UT-3 & 6A), BLOCK 8 LOT 2 2016-NEW ACCT PER PLAT 9687/16-16 FILED 07-24-2015
1229916	CB 5094B (MILLER RANCH UT-3 & 6A), BLOCK 8 LOT 3 2016-NEW ACCT PER PLAT 9687/16-16 FILED 07-24-2015
1229917	CB 5094B (MILLER RANCH UT-3 & 6A), BLOCK 8 LOT 4 2016-NEW ACCT PER PLAT 9687/16-16 FILED 07-24-2015
1229918	CB 5094B (MILLER RANCH UT-3 & 6A), BLOCK 8 LOT 5 2016-NEW ACCT PER PLAT 9687/16-16 FILED 07-24-2015
1229919	CB 5094B (MILLER RANCH UT-3 & 6A), BLOCK 8 LOT 6 2016-NEW ACCT PER PLAT 9687/16-16 FILED 07-24-2015
1229920	CB 5094B (MILLER RANCH UT-3 & 6A), BLOCK 8 LOT 7 2016-NEW ACCT PER PLAT 9687/16-16 FILED 07-24-2015
1229921	NCB 17978 (MILLER RANCH UT-3 & 6A), BLOCK 8 LOT 8 & CB 5094B BLOCK 8 LOT 8 2016-NEW ACCT PER PLAT 9687/16-16 FILED 07-24-2015
1229939	CB 5094B (MILLER RANCH UT-3 & 6A), BLOCK 8 LOT 38 2016-NEW ACCT PER PLAT 9687/16-16 FILED 07-24-2015
1229940	CB 5094B (MILLER RANCH UT-3 & 6A), BLOCK 8 LOT 39 2016-NEW ACCT PER PLAT 9687/16-16 FILED 07-24-2015
1229941	CB 5094B (MILLER RANCH UT-3 & 6A), BLOCK 8 LOT 40 2016-NEW ACCT PER PLAT 9687/16-16 FILED 07-24-2015
1229942	CB 5094B (MILLER RANCH UT-3 & 6A), BLOCK 8 LOT 41 2016-NEW ACCT PER PLAT 9687/16-16 FILED 07-24-2015
1229943	CB 5094B (MILLER RANCH UT-3 & 6A), BLOCK 8 LOT 42 2016-NEW ACCT PER PLAT 9687/16-16 FILED 07-24-2015
1229944	CB 5094B (MILLER RANCH UT-3 & 6A), BLOCK 8 LOT 43 2016-NEW ACCT PER PLAT 9687/16-16 FILED 07-24-2015
1229945	CB 5094B (MILLER RANCH UT-3 & 6A), BLOCK 8 LOT 44 2016-NEW ACCT PER PLAT 9687/16-16 FILED 07-24-2015
1229946	CB 5094B (MILLER RANCH UT-3 & 6A), BLOCK 9 LOT 1 2016-NEW ACCT PER PLAT 9687/16-16 FILED 07-24-2015
1229947	CB 5094B (MILLER RANCH UT-3 & 6A), BLOCK 9 LOT 2 2016-NEW ACCT PER PLAT 9687/16-16 FILED 07-24-2015
1229948	CB 5094B (MILLER RANCH UT-3 & 6A), BLOCK 9 LOT 3 2016-NEW ACCT PER PLAT 9687/16-16 FILED 07-24-2015
1229949	CB 5094B (MILLER RANCH UT-3 & 6A), BLOCK 9 LOT 4 2016-NEW ACCT PER PLAT 9687/16-16 FILED 07-24-2015

Proposed Zoning: **"R-4 AHOD"**

Proposed Zoning Description: **Residential Single-Family District, Airport Hazard Overlay District**

PropID	LegalDescription
1229950	CB 5094B (MILLER RANCH UT-3 & 6A), BLOCK 9 LOT 5 2016-NEW ACCT PER PLAT 9687/16-16 FILED 07-24-2015
1229951	CB 5094B (MILLER RANCH UT-3 & 6A), BLOCK 9 LOT 6 2016-NEW ACCT PER PLAT 9687/16-16 FILED 07-24-2015
1229952	CB 5094B (MILLER RANCH UT-3 & 6A), BLOCK 9 LOT 7 2016-NEW ACCT PER PLAT 9687/16-16 FILED 07-24-2015
1229953	CB 5094B (MILLER RANCH UT-3 & 6A), BLOCK 9 LOT 8 2016-NEW ACCT PER PLAT 9687/16-16 FILED 07-24-2015

Proposed Zoning: **"R-5 AHOD MLOD-1"**

Proposed Zoning Description: **Residential Single-Family District, Airport Hazard Overlay District, Military Lighting Overlay District**

PropID	LegalDescription
317004	CB 5080 P-22A ABS 420
323271	CB 5089 P-1C ABS 45
323272	CB 5089 P-1D ABS 45
323377	CB 5090 P-3L ABS 739 2008-RESURVEYED & MAP CORRECTION -SEE NOTES & IMAGES
1075988	CB 5080R (ESCONDIDO MEADOWS SUBD), BLOCK 95 LOT 1 PLAT 9572/19-26 FOR 2007 FILED 8/25/2006
1075989	CB 5080R (ESCONDIDO MEADOWS SUBD), BLOCK 95 LOT 2 PLAT 9572/19-26 FOR 2007 FILED 8/25/2006
1075990	CB 5080R (ESCONDIDO MEADOWS SUBD), BLOCK 95 LOT 3 PLAT 9572/19-26 FOR 2007 FILED 8/25/2006
1075991	CB 5080R (ESCONDIDO MEADOWS SUBD), BLOCK 95 LOT 4 PLAT 9572/19-26 FOR 2007 FILED 8/25/2006
1075992	CB 5080R (ESCONDIDO MEADOWS SUBD), BLOCK 95 LOT 5 PLAT 9572/19-26 FOR 2007 FILED 8/25/2006
1075993	CB 5080R (ESCONDIDO MEADOWS SUBD), BLOCK 95 LOT 6 PLAT 9572/19-26 FOR 2007 FILED 8/25/2006
1075994	CB 5080R (ESCONDIDO MEADOWS SUBD), BLOCK 95 LOT 7 PLAT 9572/19-26 FOR 2007 FILED 8/25/2006
1075995	CB 5080R (ESCONDIDO MEADOWS SUBD), BLOCK 95 LOT 8 PLAT 9572/19-26 FOR 2007 FILED 8/25/2006

Proposed Zoning: **"R-5 AHOD MLOD-1"**

Proposed Zoning Description: **Residential Single-Family District, Airport Hazard Overlay District, Military Lighting Overlay District**

PropID	LegalDescription
1075996	CB 5080R (ESCONDIDO MEADOWS SUBD), BLOCK 95 LOT 9 PLAT 9572/19-26 FOR 2007 FILED 8/25/2006
1075997	CB 5080R (ESCONDIDO MEADOWS SUBD), BLOCK 95 LOT 10 PLAT 9572/19-26 FOR 2007 FILED 8/25/2006
1075998	CB 5080R (ESCONDIDO MEADOWS SUBD), BLOCK 95 LOT 11 PLAT 9572/19-26 FOR 2007 FILED 8/25/2006
1075999	CB 5080R (ESCONDIDO MEADOWS SUBD), BLOCK 95 LOT 12 PLAT 9572/19-26 FOR 2007 FILED 8/25/2006
1076000	CB 5080R (ESCONDIDO MEADOWS SUBD), BLOCK 95 LOT 13 PLAT 9572/19-26 FOR 2007 FILED 8/25/2006
1076001	CB 5080R (ESCONDIDO MEADOWS SUBD), BLOCK 95 LOT 14 PLAT 9572/19-26 FOR 2007 FILED 8/25/2006
1076002	CB 5080R (ESCONDIDO MEADOWS SUBD), BLOCK 95 LOT 15 PLAT 9572/19-26 FOR 2007 FILED 8/25/2006
1076003	CB 5080R (ESCONDIDO MEADOWS SUBD), BLOCK 95 LOT 16 PLAT 9572/19-26 FOR 2007 FILED 8/25/2006
1076004	CB 5080R (ESCONDIDO MEADOWS SUBD), BLOCK 95 LOT 17 PLAT 9572/19-26 FOR 2007 FILED 8/25/2006
1076005	CB 5080R (ESCONDIDO MEADOWS SUBD), BLOCK 95 LOT 18 PLAT 9572/19-26 FOR 2007 FILED 8/25/2006
1076006	CB 5080R (ESCONDIDO MEADOWS SUBD), BLOCK 95 LOT 19 PLAT 9572/19-26 FOR 2007 FILED 8/25/2006
1076007	CB 5080R (ESCONDIDO MEADOWS SUBD), BLOCK 95 LOT 20 PLAT 9572/19-26 FOR 2007 FILED 8/25/2006
1076008	CB 5080R (ESCONDIDO MEADOWS SUBD), BLOCK 95 LOT 21 PLAT 9572/19-26 FOR 2007 FILED 8/25/2006
1076009	CB 5080R (ESCONDIDO MEADOWS SUBD), BLOCK 95 LOT 22 PLAT 9572/19-26 FOR 2007 FILED 8/25/2006
1076010	CB 5080R (ESCONDIDO MEADOWS SUBD), BLOCK 95 LOT 23 PLAT 9572/19-26 FOR 2007 FILED 8/25/2006
1076011	CB 5080R (ESCONDIDO MEADOWS SUBD), BLOCK 95 LOT 24 PLAT 9572/19-26 FOR 2007 FILED 8/25/2006
1076012	CB 5080R (ESCONDIDO MEADOWS SUBD), BLOCK 95 LOT 25 PLAT 9572/19-26 FOR 2007 FILED 8/25/2006
1076013	CB 5080R (ESCONDIDO MEADOWS SUBD), BLOCK 95 LOT 26 PLAT 9572/19-26 FOR 2007 FILED 8/25/2006

Proposed Zoning: **"R-5 AHOD MLOD-1"**

Proposed Zoning Description: **Residential Single-Family District, Airport Hazard Overlay District, Military Lighting Overlay District**

PropID	LegalDescription
1076014	CB 5080R (ESCONDIDO MEADOWS SUBD), BLOCK 95 LOT 27 PLAT 9572/19-26 FOR 2007 FILED 8/25/2006
1076015	CB 5080R (ESCONDIDO MEADOWS SUBD), BLOCK 95 LOT 28 PLAT 9572/19-26 FOR 2007 FILED 8/25/2006
1076017	CB 5080R (ESCONDIDO MEADOWS SUBD), BLOCK 95 LOT 29 PLAT 9572/19-26 FOR 2007 FILED 8/25/2006
1076018	CB 5080R (ESCONDIDO MEADOWS SUBD), BLOCK 95 LOT 30 PLAT 9572/19-26 FOR 2007 FILED 8/25/2006
1076019	CB 5080R (ESCONDIDO MEADOWS SUBD), BLOCK 95 LOT 31 PLAT 9572/19-26 FOR 2007 FILED 8/25/2006
1076020	CB 5080R (ESCONDIDO MEADOWS SUBD), BLOCK 95 LOT 32 PLAT 9572/19-26 FOR 2007 FILED 8/25/2006
1076023	CB 5080R (ESCONDIDO MEADOWS SUBD), BLOCK 95 LOT 33 PLAT 9572/19-26 FOR 2007 FILED 8/25/2006
1076024	CB 5080R (ESCONDIDO MEADOWS SUBD), BLOCK 95 LOT 34 PLAT 9572/19-26 FOR 2007 FILED 8/25/2006
1076025	CB 5080R (ESCONDIDO MEADOWS SUBD), BLOCK 95 LOT 35 PLAT 9572/19-26 FOR 2007 FILED 8/25/2006
1076026	CB 5080R (ESCONDIDO MEADOWS SUBD), BLOCK 95 LOT 36 PLAT 9572/19-26 FOR 2007 FILED 8/25/2006
1076027	CB 5080R (ESCONDIDO MEADOWS SUBD), BLOCK 95 LOT 37 PLAT 9572/19-26 FOR 2007 FILED 8/25/2006
1076028	CB 5080R (ESCONDIDO MEADOWS SUBD), BLOCK 95 LOT 38 PLAT 9572/19-26 FOR 2007 FILED 8/25/2006
1076029	CB 5080R (ESCONDIDO MEADOWS SUBD), BLOCK 95 LOT 39 PLAT 9572/19-26 FOR 2007 FILED 8/25/2006
1076030	CB 5080R (ESCONDIDO MEADOWS SUBD), BLOCK 95 LOT 40 PLAT 9572/19-26 FOR 2007 FILED 8/25/2006
1076031	CB 5080R (ESCONDIDO MEADOWS SUBD), BLOCK 95 LOT 41 PLAT 9572/19-26 FOR 2007 FILED 8/25/2006
1076032	CB 5080R (ESCONDIDO MEADOWS SUBD), BLOCK 95 LOT 42 PLAT 9572/19-26 FOR 2007 FILED 8/25/2006
1076033	CB 5080R (ESCONDIDO MEADOWS SUBD), BLOCK 95 LOT 43 PLAT 9572/19-26 FOR 2007 FILED 8/25/2006
1076034	CB 5080R (ESCONDIDO MEADOWS SUBD), BLOCK 95 LOT 44 PLAT 9572/19-26 FOR 2007 FILED 8/25/2006

Proposed Zoning: **"R-5 AHOD MLOD-1"**

Proposed Zoning Description: **Residential Single-Family District, Airport Hazard Overlay District, Military Lighting Overlay District**

PropID	LegalDescription
1076035	CB 5080R (ESCONDIDO MEADOWS SUBD), BLOCK 95 LOT 45 PLAT 9572/19-26 FOR 2007 FILED 8/25/2006
1076036	CB 5080R (ESCONDIDO MEADOWS SUBD), BLOCK 95 LOT 46 PLAT 9572/19-26 FOR 2007 FILED 8/25/2006
1076037	CB 5080R (ESCONDIDO MEADOWS SUBD), BLOCK 95 LOT 47 PLAT 9572/19-26 FOR 2007 FILED 8/25/2006
1076038	CB 5080R (ESCONDIDO MEADOWS SUBD), BLOCK 95 LOT 48 PLAT 9572/19-26 FOR 2007 FILED 8/25/2006
1076039	CB 5080R (ESCONDIDO MEADOWS SUBD), BLOCK 95 LOT 49 PLAT 9572/19-26 FOR 2007 FILED 8/25/2006
1076040	CB 5080R (ESCONDIDO MEADOWS SUBD), BLOCK 95 LOT 50 PLAT 9572/19-26 FOR 2007 FILED 8/25/2006
1076041	CB 5080R (ESCONDIDO MEADOWS SUBD), BLOCK 95 LOT 51 PLAT 9572/19-26 FOR 2007 FILED 8/25/2006
1076042	CB 5080R (ESCONDIDO MEADOWS SUBD), BLOCK 95 LOT 52 PLAT 9572/19-26 FOR 2007 FILED 8/25/2006
1076043	CB 5080R (ESCONDIDO MEADOWS SUBD), BLOCK 95 LOT 53 PLAT 9572/19-26 FOR 2007 FILED 8/25/2006
1076044	CB 5080R (ESCONDIDO MEADOWS SUBD), BLOCK 95 LOT 54 PLAT 9572/19-26 FOR 2007 FILED 8/25/2006
1076045	CB 5080R (ESCONDIDO MEADOWS SUBD), BLOCK 95 LOT 55 PLAT 9572/19-26 FOR 2007 FILED 8/25/2006
1076046	CB 5080R (ESCONDIDO MEADOWS SUBD), BLOCK 95 LOT 56 PLAT 9572/19-26 FOR 2007 FILED 8/25/2006
1076047	CB 5080R (ESCONDIDO MEADOWS SUBD), BLOCK 95 LOT 57 PLAT 9572/19-26 FOR 2007 FILED 8/25/2006
1076048	CB 5080R (ESCONDIDO MEADOWS SUBD), BLOCK 95 LOT 58 PLAT 9572/19-26 FOR 2007 FILED 8/25/2006
1076049	CB 5080R (ESCONDIDO MEADOWS SUBD), BLOCK 95 LOT 59 PLAT 9572/19-26 FOR 2007 FILED 8/25/2006
1076050	CB 5080R (ESCONDIDO MEADOWS SUBD), BLOCK 95 LOT 60 PLAT 9572/19-26 FOR 2007 FILED 8/25/2006
1076051	CB 5080R (ESCONDIDO MEADOWS SUBD), BLOCK 95 LOT 61 PLAT 9572/19-26 FOR 2007 FILED 8/25/2006
1076052	CB 5080R (ESCONDIDO MEADOWS SUBD), BLOCK 95 LOT 62 PLAT 9572/19-26 FOR 2007 FILED 8/25/2006

Proposed Zoning: **"R-5 AHOD MLOD-1"**

Proposed Zoning Description: **Residential Single-Family District, Airport Hazard Overlay District, Military Lighting Overlay District**

PropID	LegalDescription
1076053	CB 5080R (ESCONDIDO MEADOWS SUBD), BLOCK 95 LOT 63 PLAT 9572/19-26 FOR 2007 FILED 8/25/2006
1076054	CB 5080R (ESCONDIDO MEADOWS SUBD), BLOCK 95 LOT 64 PLAT 9572/19-26 FOR 2007 FILED 8/25/2006
1076055	CB 5080R (ESCONDIDO MEADOWS SUBD), BLOCK 95 LOT 65 PLAT 9572/19-26 FOR 2007 FILED 8/25/2006
1076056	CB 5080R (ESCONDIDO MEADOWS SUBD), BLOCK 95 LOT 66 PLAT 9572/19-26 FOR 2007 FILED 8/25/2006
1076057	CB 5080R (ESCONDIDO MEADOWS SUBD), BLOCK 95 LOT 67 PLAT 9572/19-26 FOR 2007 FILED 8/25/2006
1076058	CB 5080R (ESCONDIDO MEADOWS SUBD), BLOCK 95 LOT 68 PLAT 9572/19-26 FOR 2007 FILED 8/25/2006
1076059	CB 5080R (ESCONDIDO MEADOWS SUBD), BLOCK 95 LOT 69 PLAT 9572/19-26 FOR 2007 FILED 8/25/2006
1076060	CB 5080R (ESCONDIDO MEADOWS SUBD), BLOCK 95 LOT 70 PLAT 9572/19-26 FOR 2007 FILED 8/25/2006
1076061	CB 5080R (ESCONDIDO MEADOWS SUBD), BLOCK 95 LOT 71 PLAT 9572/19-26 FOR 2007 FILED 8/25/2006
1076062	CB 5080R (ESCONDIDO MEADOWS SUBD), BLOCK 95 LOT 72 PLAT 9572/19-26 FOR 2007 FILED 8/25/2006
1076063	CB 5080R (ESCONDIDO MEADOWS SUBD), BLOCK 95 LOT 73 PLAT 9572/19-26 FOR 2007 FILED 8/25/2006
1076064	CB 5080R (ESCONDIDO MEADOWS SUBD), BLOCK 95 LOT 74 PLAT 9572/19-26 FOR 2007 FILED 8/25/2006
1076065	CB 5080R (ESCONDIDO MEADOWS SUBD), BLOCK 95 LOT 75 PLAT 9572/19-26 FOR 2007 FILED 8/25/2006
1076066	CB 5080R (ESCONDIDO MEADOWS SUBD), BLOCK 95 LOT 76 PLAT 9572/19-26 FOR 2007 FILED 8/25/2006
1076067	CB 5080R (ESCONDIDO MEADOWS SUBD), BLOCK 95 LOT 77 PLAT 9572/19-26 FOR 2007 FILED 8/25/2006
1076068	CB 5080R (ESCONDIDO MEADOWS SUBD), BLOCK 95 LOT 78 PLAT 9572/19-26 FOR 2007 FILED 8/25/2006
1076069	CB 5080R (ESCONDIDO MEADOWS SUBD), BLOCK 95 LOT 79 PLAT 9572/19-26 FOR 2007 FILED 8/25/2006
1076070	CB 5080R (ESCONDIDO MEADOWS SUBD), BLOCK 95 LOT 80 PLAT 9572/19-26 FOR 2007 FILED 8/25/2006

Proposed Zoning: **"R-5 AHOD MLOD-1"**

Proposed Zoning Description: **Residential Single-Family District, Airport Hazard Overlay District, Military Lighting Overlay District**

PropID	LegalDescription
1076071	CB 5080R (ESCONDIDO MEADOWS SUBD), BLOCK 95 LOT 81 PLAT 9572/19-26 FOR 2007 FILED 8/25/2006
1076072	CB 5080R (ESCONDIDO MEADOWS SUBD), BLOCK 95 LOT 82 PLAT 9572/19-26 FOR 2007 FILED 8/25/2006
1076073	CB 5080R (ESCONDIDO MEADOWS SUBD), BLOCK 95 LOT 83 PLAT 9572/19-26 FOR 2007 FILED 8/25/2006
1076074	CB 5080R (ESCONDIDO MEADOWS SUBD), BLOCK 95 LOT 84 PLAT 9572/19-26 FOR 2007 FILED 8/25/2006
1076075	CB 5080R (ESCONDIDO MEADOWS SUBD), BLOCK 95 LOT 85 PLAT 9572/19-26 FOR 2007 FILED 8/25/2006
1076076	CB 5080R (ESCONDIDO MEADOWS SUBD), BLOCK 95 LOT 86 PLAT 9572/19-26 FOR 2007 FILED 8/25/2006
1076077	CB 5080R (ESCONDIDO MEADOWS SUBD), BLOCK 95 LOT 87 PLAT 9572/19-26 FOR 2007 FILED 8/25/2006
1076078	CB 5080R (ESCONDIDO MEADOWS SUBD), BLOCK 95 LOT 88 PLAT 9572/19-26 FOR 2007 FILED 8/25/2006
1076079	CB 5080R (ESCONDIDO MEADOWS SUBD), BLOCK 95 LOT 89 PLAT 9572/19-26 FOR 2007 FILED 8/25/2006
1076080	CB 5080R (ESCONDIDO MEADOWS SUBD), BLOCK 95 LOT 90 PLAT 9572/19-26 FOR 2007 FILED 8/25/2006
1076081	CB 5080R (ESCONDIDO MEADOWS SUBD), BLOCK 95 LOT 91 PLAT 9572/19-26 FOR 2007 FILED 8/25/2006
1076082	CB 5080R (ESCONDIDO MEADOWS SUBD), BLOCK 95 LOT 92 PLAT 9572/19-26 FOR 2007 FILED 8/25/2006
1076083	CB 5080R (ESCONDIDO MEADOWS SUBD), BLOCK 95 LOT 93 PLAT 9572/19-26 FOR 2007 FILED 8/25/2006
1076084	CB 5080R (ESCONDIDO MEADOWS SUBD), BLOCK 95 LOT 94 PLAT 9572/19-26 FOR 2007 FILED 8/25/2006
1076085	CB 5080R (ESCONDIDO MEADOWS SUBD), BLOCK 95 LOT 95 PLAT 9572/19-26 FOR 2007 FILED 8/25/2006
1076086	CB 5080R (ESCONDIDO MEADOWS SUBD), BLOCK 95 LOT 96 PLAT 9572/19-26 FOR 2007 FILED 8/25/2006
1076087	CB 5080R (ESCONDIDO MEADOWS SUBD), BLOCK 95 LOT 97 PLAT 9572/19-26 FOR 2007 FILED 8/25/2006
1076088	CB 5080R (ESCONDIDO MEADOWS SUBD), BLOCK 95 LOT 98 PLAT 9572/19-26 FOR 2007 FILED 8/25/2006

Proposed Zoning: **"R-5 AHOD MLOD-1"**

Proposed Zoning Description: **Residential Single-Family District, Airport Hazard Overlay District, Military Lighting Overlay District**

PropID	LegalDescription
1076089	CB 5080R (ESCONDIDO MEADOWS SUBD), BLOCK 95 LOT 99 PLAT 9572/19-26 FOR 2007 FILED 8/25/2006
1076090	CB 5080R (ESCONDIDO MEADOWS SUBD), BLOCK 95 LOT 100 PLAT 9572/19-26 FOR 2007 FILED 8/25/2006
1076091	CB 5080R (ESCONDIDO MEADOWS SUBD), BLOCK 95 LOT 101 PLAT 9572/19-26 FOR 2007 FILED 8/25/2006
1076092	CB 5080R (ESCONDIDO MEADOWS SUBD), BLOCK 95 LOT 102 PLAT 9572/19-26 FOR 2007 FILED 8/25/2006
1076093	CB 5080R (ESCONDIDO MEADOWS SUBD), BLOCK 95 LOT 103 PLAT 9572/19-26 FOR 2007 FILED 8/25/2006
1076094	CB 5080R (ESCONDIDO MEADOWS SUBD), BLOCK 95 LOT 104 PLAT 9572/19-26 FOR 2007 FILED 8/25/2006
1076095	CB 5080R (ESCONDIDO MEADOWS SUBD), BLOCK 95 LOT 105 PLAT 9572/19-26 FOR 2007 FILED 8/25/2006
1076096	CB 5080R (ESCONDIDO MEADOWS SUBD), BLOCK 95 LOT 106 PLAT 9572/19-26 FOR 2007 FILED 8/25/2006
1076097	CB 5080R (ESCONDIDO MEADOWS SUBD), BLOCK 95 LOT 107 PLAT 9572/19-26 FOR 2007 FILED 8/25/2006
1076098	CB 5080R (ESCONDIDO MEADOWS SUBD), BLOCK 95 LOT 108 PLAT 9572/19-26 FOR 2007 FILED 8/25/2006
1076099	CB 5080R (ESCONDIDO MEADOWS SUBD), BLOCK 95 LOT 109 PLAT 9572/19-26 FOR 2007 FILED 8/25/2006
1076100	CB 5080R (ESCONDIDO MEADOWS SUBD), BLOCK 95 LOT 110 PLAT 9572/19-26 FOR 2007 FILED 8/25/2006
1076101	CB 5080R (ESCONDIDO MEADOWS SUBD), BLOCK 95 LOT 111 PLAT 9572/19-26 FOR 2007 FILED 8/25/2006
1076102	CB 5080R (ESCONDIDO MEADOWS SUBD), BLOCK 95 LOT 112 PLAT 9572/19-26 FOR 2007 FILED 8/25/2006
1076103	CB 5080R (ESCONDIDO MEADOWS SUBD), BLOCK 95 LOT 113 PLAT 9572/19-26 FOR 2007 FILED 8/25/2006
1076104	CB 5080R (ESCONDIDO MEADOWS SUBD), BLOCK 95 LOT 114 PLAT 9572/19-26 FOR 2007 FILED 8/25/2006
1076105	CB 5080R (ESCONDIDO MEADOWS SUBD), BLOCK 95 LOT 115 PLAT 9572/19-26 FOR 2007 FILED 8/25/2006
1076106	CB 5080R (ESCONDIDO MEADOWS SUBD), BLOCK 95 LOT 116 PLAT 9572/19-26 FOR 2007 FILED 8/25/2006

Proposed Zoning: **"R-5 AHOD MLOD-1"**

Proposed Zoning Description: **Residential Single-Family District, Airport Hazard Overlay District, Military Lighting Overlay District**

PropID	LegalDescription
1076210	CB 5080R (ESCONDIDO MEADOWS SUBD), BLOCK 96 LOT 1 PLAT 9572/19-26 FOR 2007 FILED 8/25/2006
1076211	CB 5080R (ESCONDIDO MEADOWS SUBD), BLOCK 96 LOT 2 PLAT 9572/19-26 FOR 2007 FILED 8/25/2006
1076212	CB 5080R (ESCONDIDO MEADOWS SUBD), BLOCK 96 LOT 3 PLAT 9572/19-26 FOR 2007 FILED 8/25/2006
1076213	CB 5080R (ESCONDIDO MEADOWS SUBD), BLOCK 96 LOT 4 PLAT 9572/19-26 FOR 2007 FILED 8/25/2006
1076214	CB 5080R (ESCONDIDO MEADOWS SUBD), BLOCK 96 LOT 5 PLAT 9572/19-26 FOR 2007 FILED 8/25/2006
1076215	CB 5080R (ESCONDIDO MEADOWS SUBD), BLOCK 96 LOT 6 PLAT 9572/19-26 FOR 2007 FILED 8/25/2006
1076216	CB 5080R (ESCONDIDO MEADOWS SUBD), BLOCK 96 LOT 7 PLAT 9572/19-26 FOR 2007 FILED 8/25/2006
1076217	CB 5080R (ESCONDIDO MEADOWS SUBD), BLOCK 96 LOT 8 PLAT 9572/19-26 FOR 2007 FILED 8/25/2006
1076218	CB 5080R (ESCONDIDO MEADOWS SUBD), BLOCK 96 LOT 9 PLAT 9572/19-26 FOR 2007 FILED 8/25/2006
1076219	CB 5080R (ESCONDIDO MEADOWS SUBD), BLOCK 96 LOT 10 PLAT 9572/19-26 FOR 2007 FILED 8/25/2006
1076220	CB 5080R (ESCONDIDO MEADOWS SUBD), BLOCK 96 LOT 11 PLAT 9572/19-26 FOR 2007 FILED 8/25/2006
1076221	CB 5080R (ESCONDIDO MEADOWS SUBD), BLOCK 96 LOT 12 PLAT 9572/19-26 FOR 2007 FILED 8/25/2006
1076222	CB 5080R (ESCONDIDO MEADOWS SUBD), BLOCK 96 LOT 13 PLAT 9572/19-26 FOR 2007 FILED 8/25/2006
1076223	CB 5080R (ESCONDIDO MEADOWS SUBD), BLOCK 97 LOT 1 PLAT 9572/19-26 FOR 2007 FILED 8/25/2006
1076224	CB 5080R (ESCONDIDO MEADOWS SUBD), BLOCK 97 LOT 2 PLAT 9572/19-26 FOR 2007 FILED 8/25/2006
1076225	CB 5080R (ESCONDIDO MEADOWS SUBD), BLOCK 97 LOT 3 PLAT 9572/19-26 FOR 2007 FILED 8/25/2006
1076226	CB 5080R (ESCONDIDO MEADOWS SUBD), BLOCK 97 LOT 4 PLAT 9572/19-26 FOR 2007 FILED 8/25/2006
1076227	CB 5080R (ESCONDIDO MEADOWS SUBD), BLOCK 97 LOT 5 PLAT 9572/19-26 FOR 2007 FILED 8/25/2006

Proposed Zoning: **"R-5 AHOD MLOD-1"**

Proposed Zoning Description: **Residential Single-Family District, Airport Hazard Overlay District, Military Lighting Overlay District**

PropID	LegalDescription
1076229	CB 5080R (ESCONDIDO MEADOWS SUBD), BLOCK 97 LOT 6 PLAT 9572/19-26 FOR 2007 FILED 8/25/2006
1076230	CB 5080R (ESCONDIDO MEADOWS SUBD), BLOCK 97 LOT 7 PLAT 9572/19-26 FOR 2007 FILED 8/25/2006
1076231	CB 5080R (ESCONDIDO MEADOWS SUBD), BLOCK 97 LOT 8 PLAT 9572/19-26 FOR 2007 FILED 8/25/2006
1076232	CB 5080R (ESCONDIDO MEADOWS SUBD), BLOCK 97 LOT 9 PLAT 9572/19-26 FOR 2007 FILED 8/25/2006
1076233	CB 5080R (ESCONDIDO MEADOWS SUBD), BLOCK 97 LOT 10 PLAT 9572/19-26 FOR 2007 FILED 8/25/2006
1076234	CB 5080R (ESCONDIDO MEADOWS SUBD), BLOCK 97 LOT 11 PLAT 9572/19-26 FOR 2007 FILED 8/25/2006
1076235	CB 5080R (ESCONDIDO MEADOWS SUBD), BLOCK 97 LOT 12 PLAT 9572/19-26 FOR 2007 FILED 8/25/2006
1076236	CB 5080R (ESCONDIDO MEADOWS SUBD), BLOCK 97 LOT 13 PLAT 9572/19-26 FOR 2007 FILED 8/25/2006
1076238	CB 5080R (ESCONDIDO MEADOWS SUBD), BLOCK 98 LOT 1 PLAT 9572/19-26 FOR 2007 FILED 8/25/2006
1076239	CB 5080R (ESCONDIDO MEADOWS SUBD), BLOCK 98 LOT 2 PLAT 9572/19-26 FOR 2007 FILED 8/25/2006
1076240	CB 5080R (ESCONDIDO MEADOWS SUBD), BLOCK 98 LOT 3 PLAT 9572/19-26 FOR 2007 FILED 8/25/2006
1076241	CB 5080R (ESCONDIDO MEADOWS SUBD), BLOCK 98 LOT 4 PLAT 9572/19-26 FOR 2007 FILED 8/25/2006
1076242	CB 5080R (ESCONDIDO MEADOWS SUBD), BLOCK 98 LOT 5 PLAT 9572/19-26 FOR 2007 FILED 8/25/2006
1076243	CB 5080R (ESCONDIDO MEADOWS SUBD), BLOCK 98 LOT 6 PLAT 9572/19-26 FOR 2007 FILED 8/25/2006
1076244	CB 5080R (ESCONDIDO MEADOWS SUBD), BLOCK 98 LOT 7 PLAT 9572/19-26 FOR 2007 FILED 8/25/2006
1076245	CB 5080R (ESCONDIDO MEADOWS SUBD), BLOCK 98 LOT 8 PLAT 9572/19-26 FOR 2007 FILED 8/25/2006
1076246	CB 5080R (ESCONDIDO MEADOWS SUBD), BLOCK 98 LOT 9 PLAT 9572/19-26 FOR 2007 FILED 8/25/2006
1076247	CB 5080R (ESCONDIDO MEADOWS SUBD), BLOCK 98 LOT 10 PLAT 9572/19-26 FOR 2007 FILED 8/25/2006

Proposed Zoning: **"R-5 AHOD MLOD-1"**

Proposed Zoning Description: **Residential Single-Family District, Airport Hazard Overlay District, Military Lighting Overlay District**

PropID	LegalDescription
1076248	CB 5080R (ESCONDIDO MEADOWS SUBD), BLOCK 98 LOT 11 PLAT 9572/19-26 FOR 2007 FILED 8/25/2006
1076249	CB 5080R (ESCONDIDO MEADOWS SUBD), BLOCK 98 LOT 12 PLAT 9572/19-26 FOR 2007 FILED 8/25/2006
1076250	CB 5080R (ESCONDIDO MEADOWS SUBD), BLOCK 98 LOT 13 PLAT 9572/19-26 FOR 2007 FILED 8/25/2006
1076251	CB 5080R (ESCONDIDO MEADOWS SUBD), BLOCK 98 LOT 14 PLAT 9572/19-26 FOR 2007 FILED 8/25/2006
1076252	CB 5080R (ESCONDIDO MEADOWS SUBD), BLOCK 98 LOT 15 PLAT 9572/19-26 FOR 2007 FILED 8/25/2006
1076262	CB 5080R (ESCONDIDO MEADOWS SUBD), BLOCK 99 LOT 1 PLAT 9572/19-26 FOR 2007 FILED 8/25/2006
1076263	CB 5080R (ESCONDIDO MEADOWS SUBD), BLOCK 99 LOT 2 PLAT 9572/19-26 FOR 2007 FILED 8/25/2006
1076264	CB 5080R (ESCONDIDO MEADOWS SUBD), BLOCK 99 LOT 3 PLAT 9572/19-26 FOR 2007 FILED 8/25/2006
1076265	CB 5080R (ESCONDIDO MEADOWS SUBD), BLOCK 99 LOT 4 PLAT 9572/19-26 FOR 2007 FILED 8/25/2006
1076266	CB 5080R (ESCONDIDO MEADOWS SUBD), BLOCK 99 LOT 5 PLAT 9572/19-26 FOR 2007 FILED 8/25/2006
1076267	CB 5080R (ESCONDIDO MEADOWS SUBD), BLOCK 99 LOT 6 PLAT 9572/19-26 FOR 2007 FILED 8/25/2006
1076268	CB 5080R (ESCONDIDO MEADOWS SUBD), BLOCK 99 LOT 7 PLAT 9572/19-26 FOR 2007 FILED 8/25/2006
1076269	CB 5080R (ESCONDIDO MEADOWS SUBD), BLOCK 99 LOT 8 PLAT 9572/19-26 FOR 2007 FILED 8/25/2006
1076270	CB 5080R (ESCONDIDO MEADOWS SUBD), BLOCK 99 LOT 9 PLAT 9572/19-26 FOR 2007 FILED 8/25/2006
1076271	CB 5080R (ESCONDIDO MEADOWS SUBD), BLOCK 99 LOT 10 PLAT 9572/19-26 FOR 2007 FILED 8/25/2006
1076272	CB 5080R (ESCONDIDO MEADOWS SUBD), BLOCK 99 LOT 11 PLAT 9572/19-26 FOR 2007 FILED 8/25/2006
1076274	CB 5080R (ESCONDIDO MEADOWS SUBD), BLOCK 99 LOT 12 PLAT 9572/19-26 FOR 2007 FILED 8/25/2006
1076275	CB 5080R (ESCONDIDO MEADOWS SUBD), BLOCK 99 LOT 13 PLAT 9572/19-26 FOR 2007 FILED 8/25/2006

Proposed Zoning: **"R-5 AHOD MLOD-1"**

Proposed Zoning Description: **Residential Single-Family District, Airport Hazard Overlay District, Military Lighting Overlay District**

PropID	LegalDescription
1076276	CB 5080R (ESCONDIDO MEADOWS SUBD), BLOCK 99 LOT 14 PLAT 9572/19-26 FOR 2007 FILED 8/25/2006
1076277	CB 5080R (ESCONDIDO MEADOWS SUBD), BLOCK 99 LOT 15 PLAT 9572/19-26 FOR 2007 FILED 8/25/2006
1076278	CB 5080R (ESCONDIDO MEADOWS SUBD), BLOCK 99 LOT 16 PLAT 9572/19-26 FOR 2007 FILED 8/25/2006
1076279	CB 5080R (ESCONDIDO MEADOWS SUBD), BLOCK 99 LOT 17 PLAT 9572/19-26 FOR 2007 FILED 8/25/2006
1076280	CB 5080R (ESCONDIDO MEADOWS SUBD), BLOCK 99 LOT 18 PLAT 9572/19-26 FOR 2007 FILED 8/25/2006
1076281	CB 5080R (ESCONDIDO MEADOWS SUBD), BLOCK 99 LOT 19 PLAT 9572/19-26 FOR 2007 FILED 8/25/2006
1076282	CB 5080R (ESCONDIDO MEADOWS SUBD), BLOCK 99 LOT 20 PLAT 9572/19-26 FOR 2007 FILED 8/25/2006
1076283	CB 5080R (ESCONDIDO MEADOWS SUBD), BLOCK 99 LOT 21 PLAT 9572/19-26 FOR 2007 FILED 8/25/2006
1081050	CB 5065B (KEY LARGO SUBD), BLOCK 4 LOT 1 PLAT 9573/13-15 FOR 2007 FILED 11/1/2006
1081051	CB 5065B (KEY LARGO SUBD), BLOCK 4 LOT 2 PLAT 9573/13-15 FOR 2007 FILED 11/1/2006
1081052	CB 5065B (KEY LARGO SUBD), BLOCK 4 LOT 3 PLAT 9573/13-15 FOR 2007 FILED 11/1/2006
1081053	CB 5065B (KEY LARGO SUBD), BLOCK 4 LOT 4 PLAT 9573/13-15 FOR 2007 FILED 11/1/2006
1081054	CB 5065B (KEY LARGO SUBD), BLOCK 4 LOT 5 PLAT 9573/13-15 FOR 2007 FILED 11/1/2006
1081055	CB 5065B (KEY LARGO SUBD), BLOCK 4 LOT 6 PLAT 9573/13-15 FOR 2007 FILED 11/1/2006
1081056	CB 5065B (KEY LARGO SUBD), BLOCK 4 LOT 7 PLAT 9573/13-15 FOR 2007 FILED 11/1/2006
1081057	CB 5065B (KEY LARGO SUBD), BLOCK 4 LOT 8 PLAT 9573/13-15 FOR 2007 FILED 11/1/2006
1081058	CB 5065B (KEY LARGO SUBD), BLOCK 4 LOT 9 PLAT 9573/13-15 FOR 2007 FILED 11/1/2006
1081059	CB 5065B (KEY LARGO SUBD), BLOCK 4 LOT 10 PLAT 9573/13-15 FOR 2007 FILED 11/1/2006
1081060	CB 5065B (KEY LARGO SUBD), BLOCK 4 LOT 11 PLAT 9573/13-15 FOR 2007 FILED 11/1/2006
1081061	CB 5065B (KEY LARGO SUBD), BLOCK 4 LOT 12 PLAT 9573/13-15 FOR 2007 FILED 11/1/2006
1081062	CB 5065B (KEY LARGO SUBD), BLOCK 4 LOT 13 PLAT 9573/13-15 FOR 2007 FILED 11/1/2006
1081063	CB 5065B (KEY LARGO SUBD), BLOCK 4 LOT 14 PLAT 9573/13-15 FOR 2007 FILED 11/1/2006
1081064	CB 5065B (KEY LARGO SUBD), BLOCK 4 LOT 15 PLAT 9573/13-15 FOR 2007 FILED 11/1/2006

Proposed Zoning: **"R-5 AHOD MLOD-1"**

Proposed Zoning Description: **Residential Single-Family District, Airport Hazard Overlay District, Military Lighting Overlay District**

PropID	LegalDescription
1081065	CB 5065B (KEY LARGO SUBD), BLOCK 4 LOT 16 PLAT 9573/13-15 FOR 2007 FILED 11/1/2006
1081066	CB 5065B (KEY LARGO SUBD), BLOCK 4 LOT 17 PLAT 9573/13-15 FOR 2007 FILED 11/1/2006
1081067	CB 5065B (KEY LARGO SUBD), BLOCK 4 LOT 18 PLAT 9573/13-15 FOR 2007 FILED 11/1/2006
1081069	CB 5065B (KEY LARGO SUBD), BLOCK 4 LOT 20 PLAT 9573/13-15 FOR 2007 FILED 11/1/2006
1081070	CB 5065B (KEY LARGO SUBD), BLOCK 4 LOT 21 PLAT 9573/13-15 FOR 2007 FILED 11/1/2006
1081071	CB 5065B (KEY LARGO SUBD), BLOCK 4 LOT 22 PLAT 9573/13-15 FOR 2007 FILED 11/1/2006
1081072	CB 5065B (KEY LARGO SUBD), BLOCK 4 LOT 23 PLAT 9573/13-15 FOR 2007 FILED 11/1/2006
1081073	CB 5065B (KEY LARGO SUBD), BLOCK 4 LOT 24 PLAT 9573/13-15 FOR 2007 FILED 11/1/2006
1081074	CB 5065B (KEY LARGO SUBD), BLOCK 4 LOT 25 PLAT 9573/13-15 FOR 2007 FILED 11/1/2006
1081075	CB 5065B (KEY LARGO SUBD), BLOCK 4 LOT 26 PLAT 9573/13-15 FOR 2007 FILED 11/1/2006
1081076	CB 5065B (KEY LARGO SUBD), BLOCK 4 LOT 27 PLAT 9573/13-15 FOR 2007 FILED 11/1/2006
1081077	CB 5065B (KEY LARGO SUBD), BLOCK 4 LOT 28 PLAT 9573/13-15 FOR 2007 FILED 11/1/2006
1081079	CB 5065B (KEY LARGO SUBD), BLOCK 5 LOT 1 PLAT 9573/13-15 FOR 2007 FILED 11/1/2006
1081080	CB 5065B (KEY LARGO SUBD), BLOCK 5 LOT 2 PLAT 9573/13-15 FOR 2007 FILED 11/1/2006
1081081	CB 5065B (KEY LARGO SUBD), BLOCK 5 LOT 3 PLAT 9573/13-15 FOR 2007 FILED 11/1/2006
1081082	CB 5065B (KEY LARGO SUBD), BLOCK 5 LOT 4 PLAT 9573/13-15 FOR 2007 FILED 11/1/2006
1081083	CB 5065B (KEY LARGO SUBD), BLOCK 5 LOT 5 PLAT 9573/13-15 FOR 2007 FILED 11/1/2006
1081084	CB 5065B (KEY LARGO SUBD), BLOCK 5 LOT 6 PLAT 9573/13-15 FOR 2007 FILED 11/1/2006
1081085	CB 5065B (KEY LARGO SUBD), BLOCK 5 LOT 7 PLAT 9573/13-15 FOR 2007 FILED 11/1/2006
1081086	CB 5065B (KEY LARGO SUBD), BLOCK 5 LOT 8 PLAT 9573/13-15 FOR 2007 FILED 11/1/2006
1081087	CB 5065B (KEY LARGO SUBD), BLOCK 5 LOT 9 PLAT 9573/13-15 FOR 2007 FILED 11/1/2006
1081088	CB 5065B (KEY LARGO SUBD), BLOCK 5 LOT 10 PLAT 9573/13-15 FOR 2007 FILED 11/1/2006
1081089	CB 5065B (KEY LARGO SUBD), BLOCK 5 LOT 11 PLAT 9573/13-15 FOR 2007 FILED 11/1/2006
1081090	CB 5065B (KEY LARGO SUBD), BLOCK 5 LOT 12 PLAT 9573/13-15 FOR 2007 FILED 11/1/2006
1081091	CB 5065B (KEY LARGO SUBD), BLOCK 5 LOT 13 PLAT 9573/13-15 FOR 2007 FILED 11/1/2006
1081092	CB 5065B (KEY LARGO SUBD), BLOCK 5 LOT 14 PLAT 9573/13-15 FOR 2007 FILED 11/1/2006
1081093	CB 5065B (KEY LARGO SUBD), BLOCK 5 LOT 15 PLAT 9573/13-15 FOR 2007 FILED 11/1/2006

Proposed Zoning: **"R-5 AHOD MLOD-1"**

Proposed Zoning Description: **Residential Single-Family District, Airport Hazard Overlay District, Military Lighting Overlay District**

PropID	LegalDescription
1081094	CB 5065B (KEY LARGO SUBD), BLOCK 5 LOT 16 PLAT 9573/13-15 FOR 2007 FILED 11/1/2006
1081095	CB 5065B (KEY LARGO SUBD), BLOCK 5 LOT 17 PLAT 9573/13-15 FOR 2007 FILED 11/1/2006
1081096	CB 5065B (KEY LARGO SUBD), BLOCK 5 LOT 18 PLAT 9573/13-15 FOR 2007 FILED 11/1/2006
1081097	CB 5065B (KEY LARGO SUBD), BLOCK 5 LOT 19 PLAT 9573/13-15 FOR 2007 FILED 11/1/2006
1081098	CB 5065B (KEY LARGO SUBD), BLOCK 5 LOT 20 PLAT 9573/13-15 FOR 2007 FILED 11/1/2006
1081099	CB 5065B (KEY LARGO SUBD), BLOCK 5 LOT 21 PLAT 9573/13-15 FOR 2007 FILED 11/1/2006
1081100	CB 5065B (KEY LARGO SUBD), BLOCK 5 LOT 22 PLAT 9573/13-15 FOR 2007 FILED 11/1/2006
1081101	CB 5065B (KEY LARGO SUBD), BLOCK 5 LOT 23 PLAT 9573/13-15 FOR 2007 FILED 11/1/2006
1081102	CB 5065B (KEY LARGO SUBD), BLOCK 5 LOT 24 PLAT 9573/13-15 FOR 2007 FILED 11/1/2006
1081103	CB 5065B (KEY LARGO SUBD), BLOCK 5 LOT 25 PLAT 9573/13-15 FOR 2007 FILED 11/1/2006
1081104	CB 5065B (KEY LARGO SUBD), BLOCK 5 LOT 26 PLAT 9573/13-15 FOR 2007 FILED 11/1/2006
1081105	CB 5065B (KEY LARGO SUBD), BLOCK 5 LOT 27 PLAT 9573/13-15 FOR 2007 FILED 11/1/2006
1081106	CB 5065B (KEY LARGO SUBD), BLOCK 5 LOT 28 PLAT 9573/13-15 FOR 2007 FILED 11/1/2006
1081107	CB 5065B (KEY LARGO SUBD), BLOCK 5 LOT 29 PLAT 9573/13-15 FOR 2007 FILED 11/1/2006
1081108	CB 5065B (KEY LARGO SUBD), BLOCK 5 LOT 30 PLAT 9573/13-15 FOR 2007 FILED 11/1/2006
1081109	CB 5065B (KEY LARGO SUBD), BLOCK 5 LOT 31 PLAT 9573/13-15 FOR 2007 FILED 11/1/2006
1081110	CB 5065B (KEY LARGO SUBD), BLOCK 5 LOT 32 PLAT 9573/13-15 FOR 2007 FILED 11/1/2006
1081117	CB 5065B (KEY LARGO SUBD), BLOCK 6 LOT 1 PLAT 9573/13-15 FOR 2007 FILED 11/1/2006
1081118	CB 5065B (KEY LARGO SUBD), BLOCK 6 LOT 2 PLAT 9573/13-15 FOR 2007 FILED 11/1/2006
1081119	CB 5065B (KEY LARGO SUBD), BLOCK 6 LOT 3 PLAT 9573/13-15 FOR 2007 FILED 11/1/2006
1081120	CB 5065B (KEY LARGO SUBD), BLOCK 6 LOT 4 PLAT 9573/13-15 FOR 2007 FILED 11/1/2006
1081121	CB 5065B (KEY LARGO SUBD), BLOCK 6 LOT 5 PLAT 9573/13-15 FOR 2007 FILED 11/1/2006
1081122	CB 5065B (KEY LARGO SUBD), BLOCK 6 LOT 6 PLAT 9573/13-15 FOR 2007 FILED 11/1/2006
1081123	CB 5065B (KEY LARGO SUBD), BLOCK 6 LOT 7 PLAT 9573/13-15 FOR 2007 FILED 11/1/2006
1081124	CB 5065B (KEY LARGO SUBD), BLOCK 6 LOT 8 PLAT 9573/13-15 FOR 2007 FILED 11/1/2006
1081125	CB 5065B (KEY LARGO SUBD), BLOCK 6 LOT 9 PLAT 9573/13-15 FOR 2007 FILED 11/1/2006
1081126	CB 5065B (KEY LARGO SUBD), BLOCK 6 LOT 10 PLAT 9573/13-15 FOR 2007 FILED 11/1/2006

Proposed Zoning: **"R-5 AHOD MLOD-1"**

Proposed Zoning Description: **Residential Single-Family District, Airport Hazard Overlay District, Military Lighting Overlay District**

PropID	LegalDescription
1081127	CB 5065B (KEY LARGO SUBD), BLOCK 6 LOT 11 PLAT 9573/13-15 FOR 2007 FILED 11/1/2006
1081128	CB 5065B (KEY LARGO SUBD), BLOCK 6 LOT 12 PLAT 9573/13-15 FOR 2007 FILED 11/1/2006
1081129	CB 5065B (KEY LARGO SUBD), BLOCK 6 LOT 13 PLAT 9573/13-15 FOR 2007 FILED 11/1/2006
1081130	CB 5065B (KEY LARGO SUBD), BLOCK 6 LOT 14 PLAT 9573/13-15 FOR 2007 FILED 11/1/2006
1081131	CB 5065B (KEY LARGO SUBD), BLOCK 6 LOT 15 PLAT 9573/13-15 FOR 2007 FILED 11/1/2006
1081132	CB 5065B (KEY LARGO SUBD), BLOCK 6 LOT 16 PLAT 9573/13-15 FOR 2007 FILED 11/1/2006
1081134	CB 5065B (KEY LARGO SUBD), BLOCK 6 LOT 17 PLAT 9573/13-15 FOR 2007 FILED 11/1/2006
1081135	CB 5065B (KEY LARGO SUBD), BLOCK 6 LOT 18 PLAT 9573/13-15 FOR 2007 FILED 11/1/2006
1081136	CB 5065B (KEY LARGO SUBD), BLOCK 6 LOT 19 PLAT 9573/13-15 FOR 2007 FILED 11/1/2006
1081137	CB 5065B (KEY LARGO SUBD), BLOCK 6 LOT 20 PLAT 9573/13-15 FOR 2007 FILED 11/1/2006
1081138	CB 5065B (KEY LARGO SUBD), BLOCK 6 LOT 21 PLAT 9573/13-15 FOR 2007 FILED 11/1/2006
1081139	CB 5065B (KEY LARGO SUBD), BLOCK 6 LOT 22 PLAT 9573/13-15 FOR 2007 FILED 11/1/2006
1081140	CB 5065B (KEY LARGO SUBD), BLOCK 6 LOT 23 PLAT 9573/13-15 FOR 2007 FILED 11/1/2006
1081141	CB 5065B (KEY LARGO SUBD), BLOCK 6 LOT 24 PLAT 9573/13-15 FOR 2007 FILED 11/1/2006
1081142	CB 5065B (KEY LARGO SUBD), BLOCK 6 LOT 25 PLAT 9573/13-15 FOR 2007 FILED 11/1/2006
1081143	CB 5065B (KEY LARGO SUBD), BLOCK 6 LOT 26 PLAT 9573/13-15 FOR 2007 FILED 11/1/2006
1081144	CB 5065B (KEY LARGO SUBD), BLOCK 6 LOT 27 PLAT 9573/13-15 FOR 2007 FILED 11/1/2006
1081145	CB 5065B (KEY LARGO SUBD), BLOCK 6 LOT 28 PLAT 9573/13-15 FOR 2007 FILED 11/1/2006
1081146	CB 5065B (KEY LARGO SUBD), BLOCK 6 LOT 29 PLAT 9573/13-15 FOR 2007 FILED 11/1/2006
1081147	CB 5065B (KEY LARGO SUBD), BLOCK 6 LOT 30 PLAT 9573/13-15 FOR 2007 FILED 11/1/2006
1081148	CB 5065B (KEY LARGO SUBD), BLOCK 6 LOT 31 PLAT 9573/13-15 FOR 2007 FILED 11/1/2006
1081149	CB 5065B (KEY LARGO SUBD), BLOCK 6 LOT 32 PLAT 9573/13-15 FOR 2007 FILED 11/1/2006
1081151	CB 5065B (KEY LARGO SUBD), BLOCK 7 LOT 1 PLAT 9573/13-15 FOR 2007 FILED 11/1/2006
1081152	CB 5065B (KEY LARGO SUBD), BLOCK 7 LOT 2 PLAT 9573/13-15 FOR 2007 FILED 11/1/2006
1081153	CB 5065B (KEY LARGO SUBD), BLOCK 7 LOT 3 PLAT 9573/13-15 FOR 2007 FILED 11/1/2006
1081154	CB 5065B (KEY LARGO SUBD), BLOCK 7 LOT 4 PLAT 9573/13-15 FOR 2007 FILED 11/1/2006
1081155	CB 5065B (KEY LARGO SUBD), BLOCK 7 LOT 5 PLAT 9573/13-15 FOR 2007 FILED 11/1/2006

Proposed Zoning: **"R-5 AHOD MLOD-1"**

Proposed Zoning Description: **Residential Single-Family District, Airport Hazard Overlay District, Military Lighting Overlay District**

PropID	LegalDescription
1081156	CB 5065B (KEY LARGO SUBD), BLOCK 7 LOT 6 PLAT 9573/13-15 FOR 2007 FILED 11/1/2006
1081157	CB 5065B (KEY LARGO SUBD), BLOCK 7 LOT 7 PLAT 9573/13-15 FOR 2007 FILED 11/1/2006
1081158	CB 5065B (KEY LARGO SUBD), BLOCK 7 LOT 8 PLAT 9573/13-15 FOR 2007 FILED 11/1/2006
1081159	CB 5065B (KEY LARGO SUBD), BLOCK 7 LOT 9 PLAT 9573/13-15 FOR 2007 FILED 11/1/2006
1081160	CB 5065B (KEY LARGO SUBD), BLOCK 7 LOT 10 PLAT 9573/13-15 FOR 2007 FILED 11/1/2006
1081161	CB 5065B (KEY LARGO SUBD), BLOCK 7 LOT 11 PLAT 9573/13-15 FOR 2007 FILED 11/1/2006
1081162	CB 5065B (KEY LARGO SUBD), BLOCK 7 LOT 12 PLAT 9573/13-15 FOR 2007 FILED 11/1/2006
1081163	CB 5065B (KEY LARGO SUBD), BLOCK 7 LOT 13 PLAT 9573/13-15 FOR 2007 FILED 11/1/2006
1081164	CB 5065B (KEY LARGO SUBD), BLOCK 7 LOT 14 PLAT 9573/13-15 FOR 2007 FILED 11/1/2006
1081165	CB 5065B (KEY LARGO SUBD), BLOCK 7 LOT 15 PLAT 9573/13-15 FOR 2007 FILED 11/1/2006
1081166	CB 5065B (KEY LARGO SUBD), BLOCK 7 LOT 16 PLAT 9573/13-15 FOR 2007 FILED 11/1/2006
1081167	CB 5065B (KEY LARGO SUBD), BLOCK 7 LOT 17 PLAT 9573/13-15 FOR 2007 FILED 11/1/2006
1081168	CB 5065B (KEY LARGO SUBD), BLOCK 7 LOT 18 PLAT 9573/13-15 FOR 2007 FILED 11/1/2006
1081169	CB 5065B (KEY LARGO SUBD), BLOCK 7 LOT 19 PLAT 9573/13-15 FOR 2007 FILED 11/1/2006
1081170	CB 5065B (KEY LARGO SUBD), BLOCK 7 LOT 20 PLAT 9573/13-15 FOR 2007 FILED 11/1/2006
1081171	CB 5065B (KEY LARGO SUBD), BLOCK 7 LOT 21 PLAT 9573/13-15 FOR 2007 FILED 11/1/2006
1081172	CB 5065B (KEY LARGO SUBD), BLOCK 7 LOT 22 PLAT 9573/13-15 FOR 2007 FILED 11/1/2006
1081173	CB 5065B (KEY LARGO SUBD), BLOCK 7 LOT 23 PLAT 9573/13-15 FOR 2007 FILED 11/1/2006
1081174	CB 5065B (KEY LARGO SUBD), BLOCK 7 LOT 24 PLAT 9573/13-15 FOR 2007 FILED 11/1/2006
1081175	CB 5065B (KEY LARGO SUBD), BLOCK 7 LOT 25 PLAT 9573/13-15 FOR 2007 FILED 11/1/2006
1081176	CB 5065B (KEY LARGO SUBD), BLOCK 7 LOT 26 PLAT 9573/13-15 FOR 2007 FILED 11/1/2006
1081177	CB 5065B (KEY LARGO SUBD), BLOCK 7 LOT 27 PLAT 9573/13-15 FOR 2007 FILED 11/1/2006
1081178	CB 5065B (KEY LARGO SUBD), BLOCK 7 LOT 28 PLAT 9573/13-15 FOR 2007 FILED 11/1/2006
1081179	CB 5065B (KEY LARGO SUBD), BLOCK 7 LOT 29 PLAT 9573/13-15 FOR 2007 FILED 11/1/2006
1081180	CB 5065B (KEY LARGO SUBD), BLOCK 7 LOT 30 PLAT 9573/13-15 FOR 2007 FILED 11/1/2006
1081181	CB 5065B (KEY LARGO SUBD), BLOCK 7 LOT 31 PLAT 9573/13-15 FOR 2007 FILED 11/1/2006
1081182	CB 5065B (KEY LARGO SUBD), BLOCK 7 LOT 32 PLAT 9573/13-15 FOR 2007 FILED 11/1/2006

Proposed Zoning: **"R-5 AHOD MLOD-1"**

Proposed Zoning Description: **Residential Single-Family District, Airport Hazard Overlay District, Military Lighting Overlay District**

PropID	LegalDescription
1081183	CB 5065B (KEY LARGO SUBD), BLOCK 7 LOT 33 PLAT 9573/13-15 FOR 2007 FILED 11/1/2006
1081187	CB 5065B (KEY LARGO SUBD), BLOCK 7 LOT 34 PLAT 9573/13-15 FOR 2007 FILED 11/1/2006
1081188	CB 5065B (KEY LARGO SUBD), BLOCK 7 LOT 35 PLAT 9573/13-15 FOR 2007 FILED 11/1/2006
1081189	CB 5065B (KEY LARGO SUBD), BLOCK 7 LOT 36 PLAT 9573/13-15 FOR 2007 FILED 11/1/2006
1081190	CB 5065B (KEY LARGO SUBD), BLOCK 7 LOT 37 PLAT 9573/13-15 FOR 2007 FILED 11/1/2006
1081191	CB 5065B (KEY LARGO SUBD), BLOCK 7 LOT 38 PLAT 9573/13-15 FOR 2007 FILED 11/1/2006
1081192	CB 5065B (KEY LARGO SUBD), BLOCK 7 LOT 39 PLAT 9573/13-15 FOR 2007 FILED 11/1/2006
1081193	CB 5065B (KEY LARGO SUBD), BLOCK 7 LOT 40 PLAT 9573/13-15 FOR 2007 FILED 11/1/2006
1081194	CB 5065B (KEY LARGO SUBD), BLOCK 7 LOT 41 PLAT 9573/13-15 FOR 2007 FILED 11/1/2006
1081195	CB 5065B (KEY LARGO SUBD), BLOCK 7 LOT 42 PLAT 9573/13-15 FOR 2007 FILED 11/1/2006
1081196	CB 5065B (KEY LARGO SUBD), BLOCK 7 LOT 43 PLAT 9573/13-15 FOR 2007 FILED 11/1/2006
1081197	CB 5065B (KEY LARGO SUBD), BLOCK 7 LOT 44 PLAT 9573/13-15 FOR 2007 FILED 11/1/2006
1081198	CB 5065B (KEY LARGO SUBD), BLOCK 7 LOT 45 PLAT 9573/13-15 FOR 2007 FILED 11/1/2006
1081199	CB 5065B (KEY LARGO SUBD), BLOCK 7 LOT 46 PLAT 9573/13-15 FOR 2007 FILED 11/1/2006
1081200	CB 5065B (KEY LARGO SUBD), BLOCK 7 LOT 47 PLAT 9573/13-15 FOR 2007 FILED 11/1/2006
1081201	CB 5065B (KEY LARGO SUBD), BLOCK 7 LOT 48 PLAT 9573/13-15 FOR 2007 FILED 11/1/2006
1081202	CB 5065B (KEY LARGO SUBD), BLOCK 7 LOT 49 PLAT 9573/13-15 FOR 2007 FILED 11/1/2006
1081203	CB 5065B (KEY LARGO SUBD), BLOCK 7 LOT 50 PLAT 9573/13-15 FOR 2007 FILED 11/1/2006
1081204	CB 5065B (KEY LARGO SUBD), BLOCK 7 LOT 51 PLAT 9573/13-15 FOR 2007 FILED 11/1/2006
1081205	CB 5065B (KEY LARGO SUBD), BLOCK 7 LOT 52 PLAT 9573/13-15 FOR 2007 FILED 11/1/2006
1081206	CB 5065B (KEY LARGO SUBD), BLOCK 7 LOT 53 PLAT 9573/13-15 FOR 2007 FILED 11/1/2006
1081207	CB 5065B (KEY LARGO SUBD), BLOCK 7 LOT 54 PLAT 9573/13-15 FOR 2007 FILED 11/1/2006
1081208	CB 5065B (KEY LARGO SUBD), BLOCK 7 LOT 55 PLAT 9573/13-15 FOR 2007 FILED 11/1/2006
1081209	CB 5065B (KEY LARGO SUBD), BLOCK 7 LOT 56 PLAT 9573/13-15 FOR 2007 FILED 11/1/2006
1081210	CB 5065B (KEY LARGO SUBD), BLOCK 7 LOT 57 PLAT 9573/13-15 FOR 2007 FILED 11/1/2006
1081211	CB 5065B (KEY LARGO SUBD), BLOCK 7 LOT 58 PLAT 9573/13-15 FOR 2007 FILED 11/1/2006
1081212	CB 5065B (KEY LARGO SUBD), BLOCK 7 LOT 59 PLAT 9573/13-15 FOR 2007 FILED 11/1/2006

Proposed Zoning: **"R-5 AHOD MLOD-1"**

Proposed Zoning Description: **Residential Single-Family District, Airport Hazard Overlay District, Military Lighting Overlay District**

PropID	LegalDescription
1081213	CB 5065B (KEY LARGO SUBD), BLOCK 7 LOT 60 PLAT 9573/13-15 FOR 2007 FILED 11/1/2006
1081214	CB 5065B (KEY LARGO SUBD), BLOCK 7 LOT 61 PLAT 9573/13-15 FOR 2007 FILED 11/1/2006
1081215	CB 5065B (KEY LARGO SUBD), BLOCK 7 LOT 62 PLAT 9573/13-15 FOR 2007 FILED 11/1/2006
1081216	CB 5065B (KEY LARGO SUBD), BLOCK 7 LOT 63 PLAT 9573/13-15 FOR 2007 FILED 11/1/2006
1081217	CB 5065B (KEY LARGO SUBD), BLOCK 7 LOT 64 PLAT 9573/13-15 FOR 2007 FILED 11/1/2006
1081218	CB 5065B (KEY LARGO SUBD), BLOCK 7 LOT 65 PLAT 9573/13-15 FOR 2007 FILED 11/1/2006
1081219	CB 5065B (KEY LARGO SUBD), BLOCK 7 LOT 66 PLAT 9573/13-15 FOR 2007 FILED 11/1/2006
1081222	CB 5065B (KEY LARGO SUBD), BLOCK 8 LOT 1 PLAT 9573/13-15 FOR 2007 FILED 11/1/2006
1081223	CB 5065B (KEY LARGO SUBD), BLOCK 8 LOT 2 PLAT 9573/13-15 FOR 2007 FILED 11/1/2006
1081224	CB 5065B (KEY LARGO SUBD), BLOCK 8 LOT 3 PLAT 9573/13-15 FOR 2007 FILED 11/1/2006
1081225	CB 5065B (KEY LARGO SUBD), BLOCK 8 LOT 4 PLAT 9573/13-15 FOR 2007 FILED 11/1/2006
1081226	CB 5065B (KEY LARGO SUBD), BLOCK 8 LOT 5 PLAT 9573/13-15 FOR 2007 FILED 11/1/2006
1081227	CB 5065B (KEY LARGO SUBD), BLOCK 8 LOT 6 PLAT 9573/13-15 FOR 2007 FILED 11/1/2006
1081228	CB 5065B (KEY LARGO SUBD), BLOCK 8 LOT 7 PLAT 9573/13-15 FOR 2007 FILED 11/1/2006
1081229	CB 5065B (KEY LARGO SUBD), BLOCK 8 LOT 8 PLAT 9573/13-15 FOR 2007 FILED 11/1/2006
1081230	CB 5065B (KEY LARGO SUBD), BLOCK 8 LOT 9 PLAT 9573/13-15 FOR 2007 FILED 11/1/2006
1081231	CB 5065B (KEY LARGO SUBD), BLOCK 8 LOT 10 PLAT 9573/13-15 FOR 2007 FILED 11/1/2006
1081232	CB 5065B (KEY LARGO SUBD), BLOCK 8 LOT 11 PLAT 9573/13-15 FOR 2007 FILED 11/1/2006
1081233	CB 5065B (KEY LARGO SUBD), BLOCK 8 LOT 12 PLAT 9573/13-15 FOR 2007 FILED 11/1/2006
1081234	CB 5065B (KEY LARGO SUBD), BLOCK 8 LOT 13 PLAT 9573/13-15 FOR 2007 FILED 11/1/2006
1081235	CB 5065B (KEY LARGO SUBD), BLOCK 8 LOT 14 PLAT 9573/13-15 FOR 2007 FILED 11/1/2006
1081236	CB 5065B (KEY LARGO SUBD), BLOCK 8 LOT 15 PLAT 9573/13-15 FOR 2007 FILED 11/1/2006
1081237	CB 5065B (KEY LARGO SUBD), BLOCK 8 LOT 16 PLAT 9573/13-15 FOR 2007 FILED 11/1/2006
1081238	CB 5065B (KEY LARGO SUBD), BLOCK 8 LOT 17 PLAT 9573/13-15 FOR 2007 FILED 11/1/2006
1081239	CB 5065B (KEY LARGO SUBD), BLOCK 8 LOT 18 PLAT 9573/13-15 FOR 2007 FILED 11/1/2006
1081240	CB 5065B (KEY LARGO SUBD), BLOCK 8 LOT 19 PLAT 9573/13-15 FOR 2007 FILED 11/1/2006
1081241	CB 5065B (KEY LARGO SUBD), BLOCK 8 LOT 20 PLAT 9573/13-15 FOR 2007 FILED 11/1/2006

Proposed Zoning: **"R-5 AHOD MLOD-1"**

Proposed Zoning Description: **Residential Single-Family District, Airport Hazard Overlay District, Military Lighting Overlay District**

PropID	LegalDescription
1081242	CB 5065B (KEY LARGO SUBD), BLOCK 8 LOT 21 PLAT 9573/13-15 FOR 2007 FILED 11/1/2006
1081243	CB 5065B (KEY LARGO SUBD), BLOCK 8 LOT 22 PLAT 9573/13-15 FOR 2007 FILED 11/1/2006
1081244	CB 5065B (KEY LARGO SUBD), BLOCK 8 LOT 23 PLAT 9573/13-15 FOR 2007 FILED 11/1/2006
1081245	CB 5065B (KEY LARGO SUBD), BLOCK 8 LOT 24 PLAT 9573/13-15 FOR 2007 FILED 11/1/2006
1081246	CB 5065B (KEY LARGO SUBD), BLOCK 8 LOT 25 PLAT 9573/13-15 FOR 2007 FILED 11/1/2006
1081247	CB 5065B (KEY LARGO SUBD), BLOCK 8 LOT 26 PLAT 9573/13-15 FOR 2007 FILED 11/1/2006
1081248	CB 5065B (KEY LARGO SUBD), BLOCK 8 LOT 27 PLAT 9573/13-15 FOR 2007 FILED 11/1/2006
1081249	CB 5065B (KEY LARGO SUBD), BLOCK 8 LOT 28 PLAT 9573/13-15 FOR 2007 FILED 11/1/2006
1081250	CB 5065B (KEY LARGO SUBD), BLOCK 8 LOT 29 PLAT 9573/13-15 FOR 2007 FILED 11/1/2006
1081251	CB 5065B (KEY LARGO SUBD), BLOCK 8 LOT 30 PLAT 9573/13-15 FOR 2007 FILED 11/1/2006
1081252	CB 5065B (KEY LARGO SUBD), BLOCK 8 LOT 31 PLAT 9573/13-15 FOR 2007 FILED 11/1/2006
1081253	CB 5065B (KEY LARGO SUBD), BLOCK 8 LOT 32 PLAT 9573/13-15 FOR 2007 FILED 11/1/2006
1081254	CB 5065B (KEY LARGO SUBD), BLOCK 8 LOT 33 PLAT 9573/13-15 FOR 2007 FILED 11/1/2006
1081255	CB 5065B (KEY LARGO SUBD), BLOCK 8 LOT 34 PLAT 9573/13-15 FOR 2007 FILED 11/1/2006
1081256	CB 5065B (KEY LARGO SUBD), BLOCK 9 LOT 1 PLAT 9573/13-15 FOR 2007 FILED 11/1/2006
1081257	CB 5065B (KEY LARGO SUBD), BLOCK 9 LOT 2 PLAT 9573/13-15 FOR 2007 FILED 11/1/2006
1081258	CB 5065B (KEY LARGO SUBD), BLOCK 9 LOT 3 PLAT 9573/13-15 FOR 2007 FILED 11/1/2006
1081259	CB 5065B (KEY LARGO SUBD), BLOCK 9 LOT 4 PLAT 9573/13-15 FOR 2007 FILED 11/1/2006
1081260	CB 5065B (KEY LARGO SUBD), BLOCK 9 LOT 5 PLAT 9573/13-15 FOR 2007 FILED 11/1/2006
1081261	CB 5065B (KEY LARGO SUBD), BLOCK 9 LOT 6 PLAT 9573/13-15 FOR 2007 FILED 11/1/2006
1081262	CB 5065B (KEY LARGO SUBD), BLOCK 9 LOT 7 PLAT 9573/13-15 FOR 2007 FILED 11/1/2006
1081263	CB 5065B (KEY LARGO SUBD), BLOCK 9 LOT 8 PLAT 9573/13-15 FOR 2007 FILED 11/1/2006
1081264	CB 5065B (KEY LARGO SUBD), BLOCK 9 LOT 9 PLAT 9573/13-15 FOR 2007 FILED 11/1/2006
1081265	CB 5065B (KEY LARGO SUBD), BLOCK 9 LOT 10 PLAT 9573/13-15 FOR 2007 FILED 11/1/2006
1081266	CB 5065B (KEY LARGO SUBD), BLOCK 9 LOT 11 PLAT 9573/13-15 FOR 2007 FILED 11/1/2006
1081267	CB 5065B (KEY LARGO SUBD), BLOCK 9 LOT 12 PLAT 9573/13-15 FOR 2007 FILED 11/1/2006
1081268	CB 5065B (KEY LARGO SUBD), BLOCK 9 LOT 13 PLAT 9573/13-15 FOR 2007 FILED 11/1/2006

Proposed Zoning: **"R-5 AHOD MLOD-1"**

Proposed Zoning Description: **Residential Single-Family District, Airport Hazard Overlay District, Military Lighting Overlay District**

PropID	LegalDescription
1081269	CB 5065B (KEY LARGO SUBD), BLOCK 9 LOT 14 PLAT 9573/13-15 FOR 2007 FILED 11/1/2006
1081270	CB 5065B (KEY LARGO SUBD), BLOCK 9 LOT 15 PLAT 9573/13-15 FOR 2007 FILED 11/1/2006
1081271	CB 5065B (KEY LARGO SUBD), BLOCK 9 LOT 16 PLAT 9573/13-15 FOR 2007 FILED 11/1/2006
1081272	CB 5065B (KEY LARGO SUBD), BLOCK 9 LOT 17 PLAT 9573/13-15 FOR 2007 FILED 11/1/2006
1081274	CB 5065B (KEY LARGO SUBD), BLOCK 9 LOT 18 PLAT 9573/13-15 FOR 2007 FILED 11/1/2006
1081275	CB 5065B (KEY LARGO SUBD), BLOCK 9 LOT 19 PLAT 9573/13-15 FOR 2007 FILED 11/1/2006
1081276	CB 5065B (KEY LARGO SUBD), BLOCK 9 LOT 20 PLAT 9573/13-15 FOR 2007 FILED 11/1/2006
1081277	CB 5065B (KEY LARGO SUBD), BLOCK 9 LOT 21 PLAT 9573/13-15 FOR 2007 FILED 11/1/2006
1081278	CB 5065B (KEY LARGO SUBD), BLOCK 9 LOT 22 PLAT 9573/13-15 FOR 2007 FILED 11/1/2006
1081279	CB 5065B (KEY LARGO SUBD), BLOCK 9 LOT 23 PLAT 9573/13-15 FOR 2007 FILED 11/1/2006
1081280	CB 5065B (KEY LARGO SUBD), BLOCK 9 LOT 24 PLAT 9573/13-15 FOR 2007 FILED 11/1/2006
1081281	CB 5065B (KEY LARGO SUBD), BLOCK 9 LOT 25 PLAT 9573/13-15 FOR 2007 FILED 11/1/2006
1081282	CB 5065B (KEY LARGO SUBD), BLOCK 9 LOT 26 PLAT 9573/13-15 FOR 2007 FILED 11/1/2006
1081283	CB 5065B (KEY LARGO SUBD), BLOCK 9 LOT 27 PLAT 9573/13-15 FOR 2007 FILED 11/1/2006
1081284	CB 5065B (KEY LARGO SUBD), BLOCK 9 LOT 28 PLAT 9573/13-15 FOR 2007 FILED 11/1/2006
1081285	CB 5065B (KEY LARGO SUBD), BLOCK 9 LOT 29 PLAT 9573/13-15 FOR 2007 FILED 11/1/2006
1081286	CB 5065B (KEY LARGO SUBD), BLOCK 9 LOT 30 PLAT 9573/13-15 FOR 2007 FILED 11/1/2006
1081287	CB 5065B (KEY LARGO SUBD), BLOCK 9 LOT 31 PLAT 9573/13-15 FOR 2007 FILED 11/1/2006
1081288	CB 5065B (KEY LARGO SUBD), BLOCK 9 LOT 32 PLAT 9573/13-15 FOR 2007 FILED 11/1/2006
1081289	CB 5065B (KEY LARGO SUBD), BLOCK 9 LOT 33 PLAT 9573/13-15 FOR 2007 FILED 11/1/2006
1081290	CB 5065B (KEY LARGO SUBD), BLOCK 9 LOT 34 PLAT 9573/13-15 FOR 2007 FILED 11/1/2006
1091673	CB 5080 P-64 (OUT OF P-9A) ABS 420 2015-PEMAINS ACCT PER DEED 170131162|||REMAINS ACCT - PLAT 9576/76 & 79-81 FOR 2008 FILED 7/13/2007
1091881	CB 5090 P-3H (OUT OF P-3B) A-739 NEW ACCT - SPLIT FOR 2007 (SWD 11956/357)
1091882	CB 5090 P-3J (OUT OF P-3B) A-739 NEW ACCT - SPLIT FOR 2007 (SWD 11956/357)
1099875	CB 5080R (ESCONDIDO NORTH SUBD UT-2), BLOCK 100 LOT 2 NEW ACCT FOR 2008 - PLAT 9576/79-81 FILED 7/13/2007

Proposed Zoning: **"R-5 AHOD MLOD-1"**

Proposed Zoning Description: **Residential Single-Family District, Airport Hazard Overlay District, Military Lighting Overlay District**

PropID	LegalDescription
1099876	CB 5080R (ESCONDIDO NORTH SUBD UT-2), BLOCK 100 LOT 3 NEW ACCT FOR 2008 - PLAT 9576/79-81 FILED 7/13/2007
1099877	CB 5080R (ESCONDIDO NORTH SUBD UT-2), BLOCK 100 LOT 4 NEW ACCT FOR 2008 - PLAT 9576/79-81 FILED 7/13/2007
1099878	CB 5080R (ESCONDIDO NORTH SUBD UT-2), BLOCK 100 LOT 5 NEW ACCT FOR 2008 - PLAT 9576/79-81 FILED 7/13/2007
1099879	CB 5080R (ESCONDIDO NORTH SUBD UT-2), BLOCK 100 LOT 6 NEW ACCT FOR 2008 - PLAT 9576/79-81 FILED 7/13/2007
1099880	CB 5080R (ESCONDIDO NORTH SUBD UT-2), BLOCK 100 LOT 7 NEW ACCT FOR 2008 - PLAT 9576/79-81 FILED 7/13/2007
1099881	CB 5080R (ESCONDIDO NORTH SUBD UT-2), BLOCK 100 LOT 8 NEW ACCT FOR 2008 - PLAT 9576/79-81 FILED 7/13/2007
1099882	CB 5080R (ESCONDIDO NORTH SUBD UT-2), BLOCK 100 LOT 9 NEW ACCT FOR 2008 - PLAT 9576/79-81 FILED 7/13/2007
1099883	CB 5080R (ESCONDIDO NORTH SUBD UT-2), BLOCK 100 LOT 10 NEW ACCT FOR 2008 - PLAT 9576/79-81 FILED 7/13/2007
1099884	CB 5080R (ESCONDIDO NORTH SUBD UT-2), BLOCK 100 LOT 11 NEW ACCT FOR 2008 - PLAT 9576/79-81 FILED 7/13/2007
1099885	CB 5080R (ESCONDIDO NORTH SUBD UT-2), BLOCK 100 LOT 12 NEW ACCT FOR 2008 - PLAT 9576/79-81 FILED 7/13/2007
1099886	CB 5080R (ESCONDIDO NORTH SUBD UT-2), BLOCK 100 LOT 13 NEW ACCT FOR 2008 - PLAT 9576/79-81 FILED 7/13/2007
1099887	CB 5080R (ESCONDIDO NORTH SUBD UT-2), BLOCK 100 LOT 14 NEW ACCT FOR 2008 - PLAT 9576/79-81 FILED 7/13/2007
1099888	CB 5080R (ESCONDIDO NORTH SUBD UT-2), BLOCK 100 LOT 15 NEW ACCT FOR 2008 - PLAT 9576/79-81 FILED 7/13/2007
1099889	CB 5080R (ESCONDIDO NORTH SUBD UT-2), BLOCK 100 LOT 16 NEW ACCT FOR 2008 - PLAT 9576/79-81 FILED 7/13/2007
1099891	CB 5080R (ESCONDIDO NORTH SUBD UT-2), BLOCK 100 LOT 17 NEW ACCT FOR 2008 - PLAT 9576/79-81 FILED 7/13/2007
1099892	CB 5080R (ESCONDIDO NORTH SUBD UT-2), BLOCK 100 LOT 18 NEW ACCT FOR 2008 - PLAT 9576/79-81 FILED 7/13/2007
1099893	CB 5080R (ESCONDIDO NORTH SUBD UT-2), BLOCK 100 LOT 19 NEW ACCT FOR 2008 - PLAT 9576/79-81 FILED 7/13/2007
1099894	CB 5080R (ESCONDIDO NORTH SUBD UT-2), BLOCK 100 LOT 20 NEW ACCT FOR 2008 - PLAT 9576/79-81 FILED 7/13/2007

Proposed Zoning: **"R-5 AHOD MLOD-1"**

Proposed Zoning Description: **Residential Single-Family District, Airport Hazard Overlay District, Military Lighting Overlay District**

PropID	LegalDescription
1099895	CB 5080R (ESCONDIDO NORTH SUBD UT-2), BLOCK 100 LOT 21 NEW ACCT FOR 2008 - PLAT 9576/79-81 FILED 7/13/2007
1099896	CB 5080R (ESCONDIDO NORTH SUBD UT-2), BLOCK 100 LOT 22 NEW ACCT FOR 2008 - PLAT 9576/79-81 FILED 7/13/2007
1099897	CB 5080R (ESCONDIDO NORTH SUBD UT-2), BLOCK 100 LOT 23 NEW ACCT FOR 2008 - PLAT 9576/79-81 FILED 7/13/2007
1099898	CB 5080R (ESCONDIDO NORTH SUBD UT-2), BLOCK 100 LOT 24 NEW ACCT FOR 2008 - PLAT 9576/79-81 FILED 7/13/2007
1099899	CB 5080R (ESCONDIDO NORTH SUBD UT-2), BLOCK 100 LOT 25 NEW ACCT FOR 2008 - PLAT 9576/79-81 FILED 7/13/2007
1099900	CB 5080R (ESCONDIDO NORTH SUBD UT-2), BLOCK 100 LOT 26 NEW ACCT FOR 2008 - PLAT 9576/79-81 FILED 7/13/2007
1099901	CB 5080R (ESCONDIDO NORTH SUBD UT-2), BLOCK 100 LOT 27 NEW ACCT FOR 2008 - PLAT 9576/79-81 FILED 7/13/2007
1099902	CB 5080R (ESCONDIDO NORTH SUBD UT-2), BLOCK 100 LOT 28 NEW ACCT FOR 2008 - PLAT 9576/79-81 FILED 7/13/2007
1099903	CB 5080R (ESCONDIDO NORTH SUBD UT-2), BLOCK 100 LOT 29 NEW ACCT FOR 2008 - PLAT 9576/79-81 FILED 7/13/2007
1099904	CB 5080R (ESCONDIDO NORTH SUBD UT-2), BLOCK 100 LOT 30 NEW ACCT FOR 2008 - PLAT 9576/79-81 FILED 7/13/2007
1099905	CB 5080R (ESCONDIDO NORTH SUBD UT-2), BLOCK 100 LOT 31 NEW ACCT FOR 2008 - PLAT 9576/79-81 FILED 7/13/2007
1099906	CB 5080R (ESCONDIDO NORTH SUBD UT-2), BLOCK 100 LOT 32 NEW ACCT FOR 2008 - PLAT 9576/79-81 FILED 7/13/2007
1099907	CB 5080R (ESCONDIDO NORTH SUBD UT-2), BLOCK 100 LOT 33 NEW ACCT FOR 2008 - PLAT 9576/79-81 FILED 7/13/2007
1099908	CB 5080R (ESCONDIDO NORTH SUBD UT-2), BLOCK 100 LOT 34 NEW ACCT FOR 2008 - PLAT 9576/79-81 FILED 7/13/2007
1099909	CB 5080R (ESCONDIDO NORTH SUBD UT-2), BLOCK 100 LOT 35 NEW ACCT FOR 2008 - PLAT 9576/79-81 FILED 7/13/2007
1099910	CB 5080R (ESCONDIDO NORTH SUBD UT-2), BLOCK 100 LOT 36 NEW ACCT FOR 2008 - PLAT 9576/79-81 FILED 7/13/2007
1099911	CB 5080R (ESCONDIDO NORTH SUBD UT-2), BLOCK 100 LOT 37 NEW ACCT FOR 2008 - PLAT 9576/79-81 FILED 7/13/2007
1099912	CB 5080R (ESCONDIDO NORTH SUBD UT-2), BLOCK 100 LOT 38 NEW ACCT FOR 2008 - PLAT 9576/79-81 FILED 7/13/2007

Proposed Zoning: **"R-5 AHOD MLOD-1"**

Proposed Zoning Description: **Residential Single-Family District, Airport Hazard Overlay District, Military Lighting Overlay District**

PropID	LegalDescription
1099913	CB 5080R (ESCONDIDO NORTH SUBD UT-2), BLOCK 100 LOT 39 NEW ACCT FOR 2008 - PLAT 9576/79-81 FILED 7/13/2007
1099914	CB 5080R (ESCONDIDO NORTH SUBD UT-2), BLOCK 100 LOT 40 NEW ACCT FOR 2008 - PLAT 9576/79-81 FILED 7/13/2007
1099915	CB 5080R (ESCONDIDO NORTH SUBD UT-2), BLOCK 100 LOT 41 NEW ACCT FOR 2008 - PLAT 9576/79-81 FILED 7/13/2007
1099916	CB 5080R (ESCONDIDO NORTH SUBD UT-2), BLOCK 100 LOT 42 NEW ACCT FOR 2008 - PLAT 9576/79-81 FILED 7/13/2007
1099917	CB 5080R (ESCONDIDO NORTH SUBD UT-2), BLOCK 100 LOT 43 NEW ACCT FOR 2008 - PLAT 9576/79-81 FILED 7/13/2007
1099918	CB 5080R (ESCONDIDO NORTH SUBD UT-2), BLOCK 100 LOT 44 NEW ACCT FOR 2008 - PLAT 9576/79-81 FILED 7/13/2007
1099919	CB 5080R (ESCONDIDO NORTH SUBD UT-2), BLOCK 100 LOT 45 NEW ACCT FOR 2008 - PLAT 9576/79-81 FILED 7/13/2007
1099920	CB 5080R (ESCONDIDO NORTH SUBD UT-2), BLOCK 100 LOT 46 NEW ACCT FOR 2008 - PLAT 9576/79-81 FILED 7/13/2007
1099921	CB 5080R (ESCONDIDO NORTH SUBD UT-2), BLOCK 100 LOT 47 NEW ACCT FOR 2008 - PLAT 9576/79-81 FILED 7/13/2007
1099987	CB 5080R (ESCONDIDO NORTH SUBD UT-2), BLOCK 104 LOT 1 NEW ACCT FOR 2008 - PLAT 9576/79-81 FILED 7/13/2007
1099988	CB 5080R (ESCONDIDO NORTH SUBD UT-2), BLOCK 104 LOT 2 NEW ACCT FOR 2008 - PLAT 9576/79-81 FILED 7/13/2007
1099989	CB 5080R (ESCONDIDO NORTH SUBD UT-2), BLOCK 104 LOT 3 NEW ACCT FOR 2008 - PLAT 9576/79-81 FILED 7/13/2007
1099990	CB 5080R (ESCONDIDO NORTH SUBD UT-2), BLOCK 104 LOT 4 NEW ACCT FOR 2008 - PLAT 9576/79-81 FILED 7/13/2007
1099991	CB 5080R (ESCONDIDO NORTH SUBD UT-2), BLOCK 104 LOT 5 NEW ACCT FOR 2008 - PLAT 9576/79-81 FILED 7/13/2007
1099992	CB 5080R (ESCONDIDO NORTH SUBD UT-2), BLOCK 104 LOT 6 NEW ACCT FOR 2008 - PLAT 9576/79-81 FILED 7/13/2007
1099993	CB 5080R (ESCONDIDO NORTH SUBD UT-2), BLOCK 104 LOT 7 NEW ACCT FOR 2008 - PLAT 9576/79-81 FILED 7/13/2007
1099994	CB 5080R (ESCONDIDO NORTH SUBD UT-2), BLOCK 104 LOT 8 NEW ACCT FOR 2008 - PLAT 9576/79-81 FILED 7/13/2007
1099995	CB 5080R (ESCONDIDO NORTH SUBD UT-2), BLOCK 104 LOT 9 NEW ACCT FOR 2008 - PLAT 9576/79-81 FILED 7/13/2007

Proposed Zoning: **"R-5 AHOD MLOD-1"**

Proposed Zoning Description: **Residential Single-Family District, Airport Hazard Overlay District, Military Lighting Overlay District**

PropID	LegalDescription
1099996	CB 5080R (ESCONDIDO NORTH SUBD UT-2), BLOCK 104 LOT 10 NEW ACCT FOR 2008 - PLAT 9576/79-81 FILED 7/13/2007
1099997	CB 5080R (ESCONDIDO NORTH SUBD UT-2), BLOCK 104 LOT 11 NEW ACCT FOR 2008 - PLAT 9576/79-81 FILED 7/13/2007
1099998	CB 5080R (ESCONDIDO NORTH SUBD UT-2), BLOCK 104 LOT 12 NEW ACCT FOR 2008 - PLAT 9576/79-81 FILED 7/13/2007
1099999	CB 5080R (ESCONDIDO NORTH SUBD UT-2), BLOCK 104 LOT 13 NEW ACCT FOR 2008 - PLAT 9576/79-81 FILED 7/13/2007
1100000	CB 5080R (ESCONDIDO NORTH SUBD UT-2), BLOCK 104 LOT 14 NEW ACCT FOR 2008 - PLAT 9576/79-81 FILED 7/13/2007
1100001	CB 5080R (ESCONDIDO NORTH SUBD UT-2), BLOCK 104 LOT 15 NEW ACCT FOR 2008 - PLAT 9576/79-81 FILED 7/13/2007
1100002	CB 5080R (ESCONDIDO NORTH SUBD UT-2), BLOCK 104 LOT 16 NEW ACCT FOR 2008 - PLAT 9576/79-81 FILED 7/13/2007
1100003	CB 5080R (ESCONDIDO NORTH SUBD UT-2), BLOCK 104 LOT 17 NEW ACCT FOR 2008 - PLAT 9576/79-81 FILED 7/13/2007
1100004	CB 5080R (ESCONDIDO NORTH SUBD UT-2), BLOCK 104 LOT 18 NEW ACCT FOR 2008 - PLAT 9576/79-81 FILED 7/13/2007
1148728	CB 5089D (THE PARC @ ESCONDIDO UT-2), BLOCK 49 LOT 1 PLAT 9613\185-191 FILED 5/7/2010
1148729	CB 5089D (THE PARC @ ESCONDIDO UT-2), BLOCK 49 LOT 2 PLAT 9613\185-191 FILED 5/7/2010
1148730	CB 5089D (THE PARC @ ESCONDIDO UT-2), BLOCK 49 LOT 3 PLAT 9613\185-191 FILED 5/7/2010
1148731	CB 5089D (THE PARC @ ESCONDIDO UT-2), BLOCK 49 LOT 4 PLAT 9613\185-191 FILED 5/7/2010
1148732	CB 5089D (THE PARC @ ESCONDIDO UT-2), BLOCK 49 LOT 5 PLAT 9613\185-191 FILED 5/7/2010
1148733	CB 5089D (THE PARC @ ESCONDIDO UT-2), BLOCK 49 LOT 6 PLAT 9613\185-191 FILED 5/7/2010
1148734	CB 5089D (THE PARC @ ESCONDIDO UT-2), BLOCK 51 LOT 39 PLAT 9613\185-191 FILED 5/7/2010
1148735	CB 5089D (THE PARC @ ESCONDIDO UT-2), BLOCK 51 LOT 40 PLAT 9613\185-191 FILED 5/7/2010
1148736	CB 5089D (THE PARC @ ESCONDIDO UT-2), BLOCK 51 LOT 41 PLAT 9613\185-191 FILED 5/7/2010
1148737	CB 5089D (THE PARC @ ESCONDIDO UT-2), BLOCK 51 LOT 42 PLAT 9613\185-191 FILED 5/7/2010
1148738	CB 5089D (THE PARC @ ESCONDIDO UT-2), BLOCK 51 LOT 43 PLAT 9613\185-191 FILED 5/7/2010
1148739	CB 5089D (THE PARC @ ESCONDIDO UT-2), BLOCK 51 LOT 44 PLAT 9613\185-191 FILED 5/7/2010
1148740	CB 5089D (THE PARC @ ESCONDIDO UT-2), BLOCK 51 LOT 45 PLAT 9613\185-191 FILED 5/7/2010

Proposed Zoning: **"R-5 AHOD MLOD-1"**

Proposed Zoning Description: **Residential Single-Family District, Airport Hazard Overlay District, Military Lighting Overlay District**

PropID	LegalDescription
1148741	CB 5089D (THE PARC @ ESCONDIDO UT-2), BLOCK 51 LOT 46 PLAT 9613\185-191 FILED 5/7/2010
1148742	CB 5089D (THE PARC @ ESCONDIDO UT-2), BLOCK 51 LOT 47 PLAT 9613\185-191 FILED 5/7/2010
1148743	CB 5089D (THE PARC @ ESCONDIDO UT-2), BLOCK 51 LOT 48 PLAT 9613\185-191 FILED 5/7/2010
1148744	CB 5089D (THE PARC @ ESCONDIDO UT-2), BLOCK 51 LOT 49 PLAT 9613\185-191 FILED 5/7/2010
1148745	CB 5089D (THE PARC @ ESCONDIDO UT-2), BLOCK 51 LOT 50 PLAT 9613\185-191 FILED 5/7/2010
1148746	CB 5089D (THE PARC @ ESCONDIDO UT-2), BLOCK 51 LOT 51 PLAT 9613\185-191 FILED 5/7/2010
1148747	CB 5089D (THE PARC @ ESCONDIDO UT-2), BLOCK 51 LOT 52 PLAT 9613\185-191 FILED 5/7/2010
1148748	CB 5089D (THE PARC @ ESCONDIDO UT-2), BLOCK 51 LOT 53 PLAT 9613\185-191 FILED 5/7/2010
1148749	CB 5089D (THE PARC @ ESCONDIDO UT-2), BLOCK 51 LOT 54 PLAT 9613\185-191 FILED 5/7/2010
1148750	CB 5089D (THE PARC @ ESCONDIDO UT-2), BLOCK 51 LOT 55 PLAT 9613\185-191 FILED 5/7/2010
1148751	CB 5089D (THE PARC @ ESCONDIDO UT-2), BLOCK 51 LOT 56 PLAT 9613\185-191 FILED 5/7/2010
1148752	CB 5089D (THE PARC @ ESCONDIDO UT-2), BLOCK 51 LOT 57 PLAT 9613\185-191 FILED 5/7/2010
1148753	CB 5089D (THE PARC @ ESCONDIDO UT-2), BLOCK 51 LOT 58 PLAT 9613\185-191 FILED 5/7/2010
1148754	CB 5089D (THE PARC @ ESCONDIDO UT-2), BLOCK 51 LOT 59 PLAT 9613\185-191 FILED 5/7/2010
1148755	CB 5089D (THE PARC @ ESCONDIDO UT-2), BLOCK 51 LOT 60 PLAT 9613\185-191 FILED 5/7/2010
1148756	CB 5089D (THE PARC @ ESCONDIDO UT-2), BLOCK 51 LOT 61 PLAT 9613\185-191 FILED 5/7/2010
1148757	CB 5089D (THE PARC @ ESCONDIDO UT-2), BLOCK 51 LOT 62 PLAT 9613\185-191 FILED 5/7/2010
1148758	CB 5089D (THE PARC @ ESCONDIDO UT-2), BLOCK 51 LOT 901 PLAT 9613\185-191 FILED 5/7/2010
1148759	CB 5089D (THE PARC @ ESCONDIDO UT-2), BLOCK 52 LOT 1 PLAT 9613\185-191 FILED 5/7/2010
1148760	CB 5089D (THE PARC @ ESCONDIDO UT-2), BLOCK 52 LOT 2 PLAT 9613\185-191 FILED 5/7/2010
1148761	CB 5089D (THE PARC @ ESCONDIDO UT-2), BLOCK 52 LOT 3 PLAT 9613\185-191 FILED 5/7/2010
1148762	CB 5089D (THE PARC @ ESCONDIDO UT-2), BLOCK 52 LOT 4 PLAT 9613\185-191 FILED 5/7/2010
1148763	CB 5089D (THE PARC @ ESCONDIDO UT-2), BLOCK 52 LOT 5 PLAT 9613\185-191 FILED 5/7/2010
1148764	CB 5089D (THE PARC @ ESCONDIDO UT-2), BLOCK 52 LOT 6 PLAT 9613\185-191 FILED 5/7/2010
1148765	CB 5089D (THE PARC @ ESCONDIDO UT-2), BLOCK 52 LOT 16 PLAT 9613\185-191 FILED 5/7/2010
1148766	CB 5089D (THE PARC @ ESCONDIDO UT-2), BLOCK 52 LOT 17 PLAT 9613\185-191 FILED 5/7/2010
1148767	CB 5089D (THE PARC @ ESCONDIDO UT-2), BLOCK 52 LOT 18 PLAT 9613\185-191 FILED 5/7/2010

Proposed Zoning: **"R-5 AHOD MLOD-1"**

Proposed Zoning Description: **Residential Single-Family District, Airport Hazard Overlay District, Military Lighting Overlay District**

PropID	LegalDescription
1148768	CB 5089D (THE PARC @ ESCONDIDO UT-2), BLOCK 52 LOT 19 PLAT 9613\185-191 FILED 5/7/2010
1148769	CB 5089D (THE PARC @ ESCONDIDO UT-2), BLOCK 52 LOT 20 PLAT 9613\185-191 FILED 5/7/2010
1148770	CB 5089D (THE PARC @ ESCONDIDO UT-2), BLOCK 52 LOT 21 PLAT 9613\185-191 FILED 5/7/2010
1148771	CB 5089D (THE PARC @ ESCONDIDO UT-2), BLOCK 52 LOT 22 PLAT 9613\185-191 FILED 5/7/2010
1148772	CB 5089D (THE PARC @ ESCONDIDO UT-2), BLOCK 53 LOT 1 PLAT 9613\185-191 FILED 5/7/2010
1148773	CB 5089D (THE PARC @ ESCONDIDO UT-2), BLOCK 53 LOT 2 PLAT 9613\185-191 FILED 5/7/2010
1148774	CB 5089D (THE PARC @ ESCONDIDO UT-2), BLOCK 53 LOT 3 PLAT 9613\185-191 FILED 5/7/2010
1148775	CB 5089D (THE PARC @ ESCONDIDO UT-2), BLOCK 53 LOT 4 PLAT 9613\185-191 FILED 5/7/2010
1148776	CB 5089D (THE PARC @ ESCONDIDO UT-2), BLOCK 53 LOT 5 PLAT 9613\185-191 FILED 5/7/2010
1148777	CB 5089D (THE PARC @ ESCONDIDO UT-2), BLOCK 53 LOT 6 PLAT 9613\185-191 FILED 5/7/2010
1148778	CB 5089D (THE PARC @ ESCONDIDO UT-2), BLOCK 53 LOT 7 PLAT 9613\185-191 FILED 5/7/2010
1148779	CB 5089D (THE PARC @ ESCONDIDO UT-2), BLOCK 53 LOT 20 PLAT 9613\185-191 FILED 5/7/2010
1148780	CB 5089D (THE PARC @ ESCONDIDO UT-2), BLOCK 53 LOT 21 PLAT 9613\185-191 FILED 5/7/2010
1148781	CB 5089D (THE PARC @ ESCONDIDO UT-2), BLOCK 53 LOT 22 PLAT 9613\185-191 FILED 5/7/2010
1148782	CB 5089D (THE PARC @ ESCONDIDO UT-2), BLOCK 53 LOT 23 PLAT 9613\185-191 FILED 5/7/2010
1148783	CB 5089D (THE PARC @ ESCONDIDO UT-2), BLOCK 53 LOT 24 PLAT 9613\185-191 FILED 5/7/2010
1148784	CB 5089D (THE PARC @ ESCONDIDO UT-2), BLOCK 53 LOT 25 PLAT 9613\185-191 FILED 5/7/2010
1148785	CB 5089D (THE PARC @ ESCONDIDO UT-2), BLOCK 53 LOT 26 PLAT 9613\185-191 FILED 5/7/2010
1148786	CB 5089D (THE PARC @ ESCONDIDO UT-2), BLOCK 54 LOT 1 PLAT 9613\185-191 FILED 5/7/2010
1148787	CB 5089D (THE PARC @ ESCONDIDO UT-2), BLOCK 54 LOT 2 PLAT 9613\185-191 FILED 5/7/2010
1148788	CB 5089D (THE PARC @ ESCONDIDO UT-2), BLOCK 54 LOT 3 PLAT 9613\185-191 FILED 5/7/2010
1148789	CB 5089D (THE PARC @ ESCONDIDO UT-2), BLOCK 54 LOT 4 PLAT 9613\185-191 FILED 5/7/2010
1148790	CB 5089D (THE PARC @ ESCONDIDO UT-2), BLOCK 54 LOT 5 PLAT 9613\185-191 FILED 5/7/2010
1148791	CB 5089D (THE PARC @ ESCONDIDO UT-2), BLOCK 54 LOT 6 PLAT 9613\185-191 FILED 5/7/2010
1148792	CB 5089D (THE PARC @ ESCONDIDO UT-2), BLOCK 54 LOT 7 PLAT 9613\185-191 FILED 5/7/2010
1148793	CB 5089D (THE PARC @ ESCONDIDO UT-2), BLOCK 54 LOT 15 PLAT 9613\185-191 FILED 5/7/2010
1148794	CB 5089D (THE PARC @ ESCONDIDO UT-2), BLOCK 54 LOT 16 PLAT 9613\185-191 FILED 5/7/2010

Proposed Zoning: **"R-5 AHOD MLOD-1"**

Proposed Zoning Description: **Residential Single-Family District, Airport Hazard Overlay District, Military Lighting Overlay District**

PropID	LegalDescription
1148795	CB 5089D (THE PARC @ ESCONDIDO UT-2), BLOCK 54 LOT 17 PLAT 9613\185-191 FILED 5/7/2010
1148796	CB 5089D (THE PARC @ ESCONDIDO UT-2), BLOCK 54 LOT 18 PLAT 9613\185-191 FILED 5/7/2010
1148797	CB 5089D (THE PARC @ ESCONDIDO UT-2), BLOCK 54 LOT 19 PLAT 9613\185-191 FILED 5/7/2010
1148798	CB 5089D (THE PARC @ ESCONDIDO UT-2), BLOCK 54 LOT 20 PLAT 9613\185-191 FILED 5/7/2010
1148799	CB 5089D (THE PARC @ ESCONDIDO UT-2), BLOCK 54 LOT 21 PLAT 9613\185-191 FILED 5/7/2010
1148800	CB 5089D (THE PARC @ ESCONDIDO UT-2), BLOCK 54 LOT 22 PLAT 9613\185-191 FILED 5/7/2010
1148801	CB 5089D (THE PARC @ ESCONDIDO UT-2), BLOCK 54 LOT 23 PLAT 9613\185-191 FILED 5/7/2010
1148802	CB 5089D (THE PARC @ ESCONDIDO UT-2), BLOCK 54 LOT 24 PLAT 9613\185-191 FILED 5/7/2010
1148803	CB 5089D (THE PARC @ ESCONDIDO UT-2), BLOCK 54 LOT 25 PLAT 9613\185-191 FILED 5/7/2010
1148804	CB 5089D (THE PARC @ ESCONDIDO UT-2), BLOCK 54 LOT 26 PLAT 9613\185-191 FILED 5/7/2010
1148805	CB 5089D (THE PARC @ ESCONDIDO UT-2), BLOCK 54 LOT 27 PLAT 9613\185-191 FILED 5/7/2010
1148806	CB 5089D (THE PARC @ ESCONDIDO UT-2), BLOCK 55 LOT 1 PLAT 9613\185-191 FILED 5/7/2010
1148807	CB 5089D (THE PARC @ ESCONDIDO UT-2), BLOCK 55 LOT 2 PLAT 9613\185-191 FILED 5/7/2010
1148808	CB 5089D (THE PARC @ ESCONDIDO UT-2), BLOCK 55 LOT 3 PLAT 9613\185-191 FILED 5/7/2010
1148809	CB 5089D (THE PARC @ ESCONDIDO UT-2), BLOCK 55 LOT 4 PLAT 9613\185-191 FILED 5/7/2010
1148810	CB 5089D (THE PARC @ ESCONDIDO UT-2), BLOCK 55 LOT 5 PLAT 9613\185-191 FILED 5/7/2010
1148811	CB 5089D (THE PARC @ ESCONDIDO UT-2), BLOCK 55 LOT 6 PLAT 9613\185-191 FILED 5/7/2010
1148812	CB 5089D (THE PARC @ ESCONDIDO UT-2), BLOCK 55 LOT 7 PLAT 9613\185-191 FILED 5/7/2010
1148813	CB 5089D (THE PARC @ ESCONDIDO UT-2), BLOCK 55 LOT 8 PLAT 9613\185-191 FILED 5/7/2010
1148814	CB 5089D (THE PARC @ ESCONDIDO UT-2), BLOCK 55 LOT 9 PLAT 9613\185-191 FILED 5/7/2010
1148815	CB 5089D (THE PARC @ ESCONDIDO UT-2), BLOCK 55 LOT 10 PLAT 9613\185-191 FILED 5/7/2010
1148816	CB 5089D (THE PARC @ ESCONDIDO UT-2), BLOCK 55 LOT 11 PLAT 9613\185-191 FILED 5/7/2010
1148817	CB 5089D (THE PARC @ ESCONDIDO UT-2), BLOCK 55 LOT 12 PLAT 9613\185-191 FILED 5/7/2010
1148818	CB 5089D (THE PARC @ ESCONDIDO UT-2), BLOCK 55 LOT 13 PLAT 9613\185-191 FILED 5/7/2010
1207065	CB 5065B (KEY LARGO SUBD), BLOCK 4 LOT 19
1219607	CB 5089D (THE PARC AT ESCONDIDO UT-2A), BLOCK 54 LOT 8 2015 NEW ACCT PER PLAT 9677/22-25 FILED 11/21/14

Proposed Zoning: **"R-5 AHOD MLOD-1"**

Proposed Zoning Description: **Residential Single-Family District, Airport Hazard Overlay District, Military Lighting Overlay District**

PropID	LegalDescription
1219608	CB 5089D (THE PARC AT ESCONDIDO UT-2A), BLOCK 54 LOT 9 2015 NEW ACCT PER PLAT 9677/22-25 FILED 11/21/14
1219609	CB 5089D (THE PARC AT ESCONDIDO UT-2A), BLOCK 54 LOT 10 2015 NEW ACCT PER PLAT 9677/22-25 FILED 11/21/14
1219610	CB 5089D (THE PARC AT ESCONDIDO UT-2A), BLOCK 54 LOT 11 2015 NEW ACCT PER PLAT 9677/22-25 FILED 11/21/14
1219611	CB 5089D (THE PARC AT ESCONDIDO UT-2A), BLOCK 54 LOT 12 2015 NEW ACCT PER PLAT 9677/22-25 FILED 11/21/14
1219612	CB 5089D (THE PARC AT ESCONDIDO UT-2A), BLOCK 54 LOT 13 2015 NEW ACCT PER PLAT 9677/22-25 FILED 11/21/14
1219613	CB 5089D (THE PARC AT ESCONDIDO UT-2A), BLOCK 54 LOT 14 2015 NEW ACCT PER PLAT 9677/22-25 FILED 11/21/14
1219614	CB 5089D (THE PARC AT ESCONDIDO UT-2A), BLOCK 53 LOT 14 2015 NEW ACCT PER PLAT 9677/22-25 FILED 11/21/14
1219615	CB 5089D (THE PARC AT ESCONDIDO UT-2A), BLOCK 53 LOT 15 2015 NEW ACCT PER PLAT 9677/22-25 FILED 11/21/14
1219616	CB 5089D (THE PARC AT ESCONDIDO UT-2A), BLOCK 53 LOT 16 2015 NEW ACCT PER PLAT 9677/22-25 FILED 11/21/14
1219617	CB 5089D (THE PARC AT ESCONDIDO UT-2A), BLOCK 53 LOT 17 2015 NEW ACCT PER PLAT 9677/22-25 FILED 11/21/14
1219618	CB 5089D (THE PARC AT ESCONDIDO UT-2A), BLOCK 53 LOT 18 2015 NEW ACCT PER PLAT 9677/22-25 FILED 11/21/14
1219619	CB 5089D (THE PARC AT ESCONDIDO UT-2A), BLOCK 53 LOT 19 2015 NEW ACCT PER PLAT 9677/22-25 FILED 11/21/14
1219620	CB 5089D (THE PARC AT ESCONDIDO UT-2A), BLOCK 53 LOT 8 2015 NEW ACCT PER PLAT 9677/22-25 FILED 11/21/14
1219621	CB 5089D (THE PARC AT ESCONDIDO UT-2A), BLOCK 53 LOT 9 2015 NEW ACCT PER PLAT 9677/22-25 FILED 11/21/14
1219622	CB 5089D (THE PARC AT ESCONDIDO UT-2A), BLOCK 53 LOT 10 2015 NEW ACCT PER PLAT 9677/22-25 FILED 11/21/14
1219623	CB 5089D (THE PARC AT ESCONDIDO UT-2A), BLOCK 53 LOT 11 2015 NEW ACCT PER PLAT 9677/22-25 FILED 11/21/14
1219624	CB 5089D (THE PARC AT ESCONDIDO UT-2A), BLOCK 53 LOT 12 2015 NEW ACCT PER PLAT 9677/22-25 FILED 11/21/14
1219625	CB 5089D (THE PARC AT ESCONDIDO UT-2A), BLOCK 53 LOT 13 2015 NEW ACCT PER PLAT 9677/22-25 FILED 11/21/14

Proposed Zoning: **"R-5 AHOD MLOD-1"**

Proposed Zoning Description: **Residential Single-Family District, Airport Hazard Overlay District, Military Lighting Overlay District**

PropID	LegalDescription
1219626	CB 5089D (THE PARC AT ESCONDIDO UT-2A), BLOCK 52 LOT 11 2015 NEW ACCT PER PLAT 9677/22-25 FILED 11/21/14
1219627	CB 5089D (THE PARC AT ESCONDIDO UT-2A), BLOCK 52 LOT 12 2015 NEW ACCT PER PLAT 9677/22-25 FILED 11/21/14
1219628	CB 5089D (THE PARC AT ESCONDIDO UT-2A), BLOCK 52 LOT 13 2015 NEW ACCT PER PLAT 9677/22-25 FILED 11/21/14
1219629	CB 5089D (THE PARC AT ESCONDIDO UT-2A), BLOCK 52 LOT 14 2015 NEW ACCT PER PLAT 9677/22-25 FILED 11/21/14
1219630	CB 5089D (THE PARC AT ESCONDIDO UT-2A), BLOCK 52 LOT 15 2015 NEW ACCT PER PLAT 9677/22-25 FILED 11/21/14
1219632	CB 5089D (THE PARC AT ESCONDIDO UT-2A), BLOCK 52 LOT 7 2015 NEW ACCT PER PLAT 9677/22-25 FILED 11/21/14
1219633	CB 5089D (THE PARC AT ESCONDIDO UT-2A), BLOCK 52 LOT 8 2015 NEW ACCT PER PLAT 9677/22-25 FILED 11/21/14
1219634	CB 5089D (THE PARC AT ESCONDIDO UT-2A), BLOCK 52 LOT 9 2015 NEW ACCT PER PLAT 9677/22-25 FILED 11/21/14
1219635	CB 5089D (THE PARC AT ESCONDIDO UT-2A), BLOCK 52 LOT 10 2015 NEW ACCT PER PLAT 9677/22-25 FILED 11/21/14
1219636	CB 5089D (THE PARC AT ESCONDIDO UT-2A), BLOCK 49 LOT 7 2015 NEW ACCT PER PLAT 9677/22-25 FILED 11/21/14
1219637	CB 5089D (THE PARC AT ESCONDIDO UT-2A), BLOCK 49 LOT 8 2015 NEW ACCT PER PLAT 9677/22-25 FILED 11/21/14
1219638	CB 5089D (THE PARC AT ESCONDIDO UT-2A), BLOCK 49 LOT 9 2015 NEW ACCT PER PLAT 9677/22-25 FILED 11/21/14
1219639	CB 5089D (THE PARC AT ESCONDIDO UT-2A), BLOCK 49 LOT 10 2015 NEW ACCT PER PLAT 9677/22-25 FILED 11/21/14
1219640	CB 5089D (THE PARC AT ESCONDIDO UT-2A), BLOCK 49 LOT 11 2015 NEW ACCT PER PLAT 9677/22-25 FILED 11/21/14
1219641	CB 5089D (THE PARC AT ESCONDIDO UT-2A), BLOCK 49 LOT 901 2015 NEW ACCT PER PLAT 9677/22-25 FILED 11/21/14
1219642	CB 5089D (THE PARC AT ESCONDIDO UT-2A), BLOCK 50 LOT 1 2015 NEW ACCT PER PLAT 9677/22-25 FILED 11/21/14
1219643	CB 5089D (THE PARC AT ESCONDIDO UT-2A), BLOCK 50 LOT 2 2015 NEW ACCT PER PLAT 9677/22-25 FILED 11/21/14
1219644	CB 5089D (THE PARC AT ESCONDIDO UT-2A), BLOCK 50 LOT 3 2015 NEW ACCT PER PLAT 9677/22-25 FILED 11/21/14

Proposed Zoning: **"R-5 AHOD MLOD-1"**

Proposed Zoning Description: **Residential Single-Family District, Airport Hazard Overlay District, Military Lighting Overlay District**

PropID	LegalDescription
1219645	CB 5089D (THE PARC AT ESCONDIDO UT-2A), BLOCK 50 LOT 4 2015 NEW ACCT PER PLAT 9677/22-25 FILED 11/21/14
1219646	CB 5089D (THE PARC AT ESCONDIDO UT-2A), BLOCK 50 LOT 5 2015 NEW ACCT PER PLAT 9677/22-25 FILED 11/21/14
1219647	CB 5089D (THE PARC AT ESCONDIDO UT-2A), BLOCK 50 LOT 6 2015 NEW ACCT PER PLAT 9677/22-25 FILED 11/21/14
1219648	CB 5089D (THE PARC AT ESCONDIDO UT-2A), BLOCK 50 LOT 7 2015 NEW ACCT PER PLAT 9677/22-25 FILED 11/21/14
1219649	CB 5089D (THE PARC AT ESCONDIDO UT-2A), BLOCK 50 LOT 8 2015 NEW ACCT PER PLAT 9677/22-25 FILED 11/21/14
1219650	CB 5089D (THE PARC AT ESCONDIDO UT-2A), BLOCK 50 LOT 9 2015 NEW ACCT PER PLAT 9677/22-25 FILED 11/21/14
1219651	CB 5089D (THE PARC AT ESCONDIDO UT-2A), BLOCK 50 LOT 10 2015 NEW ACCT PER PLAT 9677/22-25 FILED 11/21/14
1219652	CB 5089D (THE PARC AT ESCONDIDO UT-2A), BLOCK 50 LOT 11 2015 NEW ACCT PER PLAT 9677/22-25 FILED 11/21/14
1219653	CB 5089D (THE PARC AT ESCONDIDO UT-2A), BLOCK 50 LOT 12 2015 NEW ACCT PER PLAT 9677/22-25 FILED 11/21/14
1219654	CB 5089D (THE PARC AT ESCONDIDO UT-2A), BLOCK 50 LOT 13 2015 NEW ACCT PER PLAT 9677/22-25 FILED 11/21/14
1219655	CB 5089D (THE PARC AT ESCONDIDO UT-2A), BLOCK 50 LOT 14 2015 NEW ACCT PER PLAT 9677/22-25 FILED 11/21/14
1219656	CB 5089D (THE PARC AT ESCONDIDO UT-2A), BLOCK 50 LOT 15 2015 NEW ACCT PER PLAT 9677/22-25 FILED 11/21/14

Proposed Zoning: **"R-5 AHOD"**

Proposed Zoning Description: **Residential Single-Family District, Airport Hazard Overlay District**

PropID	LegalDescription
323376	CB 5090 P-1 (71.969 AC) ABS 739, CB 5091 P-3 (42.194 AC) & P-4 (30.1334 AC) ABS 703, GIS ACRES 144.2964AC 2008-RESURVEYED THIS ACCOUNT FROM 126.2421 TO 120.8179 TO TOTAL UP TO ORIGINAL 421.424 ACRE TRACT//2011-SPLIT PER PLAT 9618/197-201 FILED 11/12/10//
326306	CB: 5092H BLK: 1 LOT: 1 CANDLEWOOD PARK UNIT-1
326307	CB: 5092H BLK: 1 LOT: 2 CANDLEWOOD PARK UNIT-1
326308	CB: 5092H BLK: 1 LOT: 3 CANDLEWOOD PARK UNIT-1

Proposed Zoning: **"R-5 AHOD"**

Proposed Zoning Description: **Residential Single-Family District, Airport Hazard Overlay District**

PropID	LegalDescription
326309	CB: 5092H BLK: 1 LOT: 4 CANDLEWOOD PARK UNIT-1
326310	CB: 5092H BLK: 1 LOT: 5 CANDLEWOOD PARK UNIT-1
326311	CB: 5092H BLK: 1 LOT: 6 CANDLEWOOD PARK UNIT-1
326312	CB: 5092H BLK: 1 LOT: 7 CANDLEWOOD PARK UNIT-1
326313	CB: 5092H BLK: 1 LOT: 8 CANDLEWOOD PARK UNIT-1
326314	CB: 5092H BLK: 1 LOT: 9 CANDLEWOOD PARK UNIT-1
326315	CB: 5092H BLK: 1 LOT: 10 CANDLEWOOD PARK UNIT-1
326316	CB: 5092H BLK: 1 LOT: 11 CANDLEWOOD PARK UNIT-1
326317	CB 5092H BLK 1 LOT 12 CANDLEWOOD PARK UT 5
326318	CB 5092H BLK 1 LOT 13 CANDLEWOOD PARK UT 5
326319	CB 5092H BLK 1 LOT 14 CANDLEWOOD PARK UT 5
326320	CB 5092H BLK 1 LOT 15 CANDLEWOOD PARK UT 5
326321	CB 5092H BLK 1 LOT 16 CANDLEWOOD PARK UT 5
326322	CB 5092H BLK 1 LOT 17 CANDLEWOOD PARK UT 5
326323	CB 5092H BLK 1 LOT 18 CANDLEWOOD PARK UT 5
326324	CB 5092H BLK 1 LOT 19 CANDLEWOOD PARK UT 5
326325	CB 5092H BLK 1 LOT 20 CANDLEWOOD PARK UT 5
326326	CB 5092H BLK 1 LOT 21 CANDLEWOOD PARK UT 5
326327	CB 5092H BLK 1 LOT 22 CANDLEWOOD PARK UT 5
326328	CB 5092H BLK 1 LOT 23 CANDLEWOOD PARK UT 5
326329	CB 5092H BLK 1 LOT 24 CANDLEWOOD PARK UT 5
326330	CB 5092H BLK 1 LOT 25 CANDLEWOOD PARK UT 5
326331	CB 5092H BLK 1 LOT 26 CANDLEWOOD PARK UT 5
326332	CB 5092H BLK 1 LOT 27 CANDLEWOOD PARK UT 5
326333	CB 5092H BLK 1 LOT 28 CANDLEWOOD PARK UT 5
326334	CB 5092H BLK 1 LOT 29 CANDLEWOOD PARK UT 5
326335	CB 5092H BLK 1 LOT 30 CANDLEWOOD PARK UT 5

Proposed Zoning: **"R-5 AHOD"**

Proposed Zoning Description: **Residential Single-Family District, Airport Hazard Overlay District**

PropID	LegalDescription
326336	CB 5092H BLK 1 LOT 31 CANDLEWOOD PARK UT 5
326338	CB 5092H BLK 1 LOT 33 CANDLEWOOD PARK UT 5
326339	CB 5092H BLK 1 LOT 34 CANDLEWOOD PARK UT 5
326340	CB 5092H BLK 1 LOT 35 CANDLEWOOD PARK UT 5
326341	CB 5092H BLK 1 LOT 36 CANDLEWOOD PARK UT 5
326342	CB 5092H BLK 1 LOT 37 CANDLEWOOD PARK UT 5
326343	CB 5092H BLK 1 LOT 38 CANDLEWOOD PARK UT 5
326344	CB 5092H BLK 1 LOT 39 CANDLEWOOD PARK UT 5
326345	CB 5092H BLK 1 LOT 40 CANDLEWOOD PARK UT 5
326346	CB: 5092H BLK: 2 LOT: 1 CANDLEWOOD PARK UNIT-2
326347	CB: 5092H BLK: 2 LOT: 2 CANDLEWOOD PARK UNIT-2
326348	CB: 5092H BLK: 2 LOT: 3 CANDLEWOOD PARK UNIT-2
326349	CB: 5092H BLK: 2 LOT: 4 CANDLEWOOD PARK UNIT-2
326350	CB: 5092H BLK: 2 LOT: 5 CANDLEWOOD PARK UNIT-2
326351	CB: 5092H BLK: 2 LOT: 6 CANDLEWOOD PARK UNIT-2
326352	CB: 5092H BLK: 2 LOT: 7 CANDLEWOOD PARK UNIT-2
326353	CB: 5092H BLK: 3 LOT: 1 CANDLEWOOD PARK UNIT-2
326354	CB: 5092H BLK: 3 LOT: 2 CANDLEWOOD PARK UNIT-2
326355	CB: 5092H BLK: 3 LOT: 3 CANDLEWOOD PARK UNIT-2
326356	CB: 5092H BLK: 3 LOT: 4 CANDLEWOOD PARK UNIT-2
326357	CB: 5092H BLK: 3 LOT: 5 CANDLEWOOD PARK UNIT-2
326358	CB: 5092H BLK: 3 LOT: 6 CANDLEWOOD PARK UNIT-2
326359	CB: 5092H BLK: 3 LOT: 7 CANDLEWOOD PARK UNIT-2
326360	CB: 5092H BLK: 3 LOT: 8 CANDLEWOOD PARK UNIT-2
326361	CB: 5092H BLK: 3 LOT: 9 CANDLEWOOD PARK UNIT-2
326362	CB: 5092H BLK: 3 LOT: 10 CANDLEWOOD PARK UNIT-2
326363	CB: 5092H BLK: 3 LOT: 11 CANDLEWOOD PARK UNIT-2

Proposed Zoning: **"R-5 AHOD"**

Proposed Zoning Description: **Residential Single-Family District, Airport Hazard Overlay District**

PropID	LegalDescription
326364	CB: 5092H BLK: 3 LOT: 12 CANDLEWOOD PARK UNIT-2
326365	CB: 5092H BLK: 3 LOT: 13 CANDLEWOOD PARK UNIT-2
326366	CB: 5092H BLK: 3 LOT: 14 CANDLEWOOD PARK UNIT-2
326367	CB: 5092H BLK: 3 LOT: 15 CANDLEWOOD PARK UNIT-2
326368	CB: 5092H BLK: 3 LOT: 16 CANDLEWOOD PARK UNIT-2
326369	CB: 5092H BLK: 3 LOT: 17 CANDLEWOOD PARK UNIT-2
326370	CB: 5092H BLK: 3 LOT: 18 CANDLEWOOD PARK UNIT-2
326371	CB: 5092H BLK: 3 LOT: 19 CANDLEWOOD PARK UNIT-2
326372	CB: 5092H BLK: 3 LOT: 20 CANDLEWOOD PARK UNIT-2
326373	CB: 5092H BLK: 3 LOT: 21 CANDLEWOOD PARK UNIT-2
326374	CB 5092H BLK 3 LOT 22 CANDLEWOOD PARK UNIT-4
326375	CB 5092H BLK 3 LOT 23 CANDLEWOOD PARK UNIT-4
326376	CB 5092H BLK 3 LOT 24 CANDLEWOOD PARK UNIT-4
326377	CB 5092H BLK 3 LOT 25 CANDLEWOOD PARK UNIT-4
326378	CB 5092H BLK 3 LOT 26 CANDLEWOOD PARK UNIT-4
326379	CB 5092H BLK 3 LOT 27 CANDLEWOOD PARK UNIT-4
326380	CB 5092H BLK 3 LOT 28 CANDLEWOOD PARK UNIT-4
326381	CB 5092H BLK 3 LOT 29 CANDLEWOOD PARK UNIT-4
326382	CB 5092H BLK 3 LOT 30 CANDLEWOOD PARK UNIT-4
326383	CB 5092H BLK 3 LOT 31 CANDLEWOOD PARK UT-11
326384	CB 5092H BLK 3 LOT 32 CANDLEWOOD PARK UT-11
326385	CB 5092H BLK 3 LOT 33 CANDLEWOOD PARK UT-11
326386	CB 5092H BLK 3 LOT 34 CANDLEWOOD PARK UT-11
326387	CB 5092H BLK 3 LOT 35 CANDLEWOOD PARK UT-11
326388	CB 5092H BLK 3 LOT 36 CANDLEWOOD PARK UT-11
326389	CB 5092H BLK 3 LOT 37 CANDLEWOOD PARK UT-11
326390	CB 5092H BLK 3 LOT 38 CANDLEWOOD PARK UT-11

Proposed Zoning: **"R-5 AHOD"**

Proposed Zoning Description: **Residential Single-Family District, Airport Hazard Overlay District**

PropID	LegalDescription
326391	CB: 5092H BLK: 4 LOT: 1 CANDLEWOOD PARK UNIT-2
326392	CB: 5092H BLK: 4 LOT: 2 CANDLEWOOD PARK UNIT-2
326393	CB: 5092H BLK: 4 LOT: 3 CANDLEWOOD PARK UNIT-2
326394	CB: 5092H BLK: 4 LOT: 4 CANDLEWOOD PARK UNIT-2
326395	CB: 5092H BLK: 4 LOT: 5 CANDLEWOOD PARK UNIT-2
326396	CB: 5092H BLK: 4 LOT: 6 CANDLEWOOD PARK UNIT-2
326397	CB: 5092H BLK: 4 LOT: 7 CANDLEWOOD PARK UNIT-2
326398	CB: 5092H BLK: 4 LOT: 8 CANDLEWOOD PARK UNIT-2
326399	CB: 5092H BLK: 4 LOT: 9 CANDLEWOOD PARK UNIT-2
326400	CB: 5092H BLK: 4 LOT: 10 CANDLEWOOD PARK UNIT-2
326402	CB: 5092H BLK: 4 LOT: 12 CANDLEWOOD PARK UNIT-2
326403	CB: 5092H BLK: 4 LOT: 13 CANDLEWOOD PARK UNIT-2
326404	CB: 5092H BLK: 4 LOT: 14 CANDLEWOOD PARK UNIT-2
326405	CB: 5092H BLK: 4 LOT: 15 CANDLEWOOD PARK UNIT-2
326406	CB: 5092H BLK: 4 LOT: 16 CANDLEWOOD PARK UNIT-2
326407	CB: 5092H BLK: 4 LOT: 17 CANDLEWOOD PARK UNIT-2
326408	CB: 5092H BLK: 4 LOT: 18 CANDLEWOOD PARK UNIT-2
326409	CB: 5092H BLK: 4 LOT: 19 CANDLEWOOD PARK UNIT-2
326410	CB: 5092H BLK: 4 LOT: 20 CANDLEWOOD PARK UNIT-2
326411	CB: 5092H BLK: 5 LOT: 1 CANDLEWOOD PARK UNIT-2
326412	CB: 5092H BLK: 5 LOT: 2 CANDLEWOOD PARK UNIT-2
326413	CB: 5092H BLK: 5 LOT: 3 CANDLEWOOD PARK UNIT-2
326414	CB: 5092H BLK: 5 LOT: 4 CANDLEWOOD PARK UNIT-2
326415	CB: 5092H BLK: 5 LOT: 5 CANDLEWOOD PARK UNIT-2
326416	CB: 5092H BLK: 5 LOT: 6 CANDLEWOOD PARK UNIT-2
326417	CB: 5092H BLK: 5 LOT: 7 CANDLEWOOD PARK UNIT-2
326418	CB: 5092H BLK: 5 LOT: 8 CANDLEWOOD PARK UNIT-2

Proposed Zoning: **"R-5 AHOD"**

Proposed Zoning Description: **Residential Single-Family District, Airport Hazard Overlay District**

PropID	LegalDescription
326419	CB: 5092H BLK: 5 LOT: 9 CANDLEWOOD PARK UNIT-2
326420	CB: 5092H BLK: 5 LOT: 10 CANDLEWOOD PARK UNIT-2
326421	CB: 5092H BLK: 5 LOT: 11 CANDLEWOOD PARK UNIT-2
326422	CB: 5092H BLK: 6 LOT: 1 CANDLEWOOD PARK UNIT-2
326423	CB: 5092H BLK: 6 LOT: 2 CANDLEWOOD PARK UNIT-2
326424	CB: 5092H BLK: 6 LOT: 3 CANDLEWOOD PARK UNIT-2
326425	CB: 5092H BLK: 6 LOT: 4 CANDLEWOOD PARK UNIT-2
326426	CB: 5092H BLK: 6 LOT: 5 CANDLEWOOD PARK UNIT-2
326427	CB: 5092H BLK: 6 LOT: 6 CANDLEWOOD PARK UNIT-2
326428	CB: 5092H BLK: 6 LOT: 7 CANDLEWOOD PARK UNIT-2
326429	CB: 5092H BLK: 6 LOT: 8 CANDLEWOOD PARK UNIT-2
326430	CB: 5092H BLK: 6 LOT: 9 CANDLEWOOD PARK UNIT-2
326431	CB: 5092H BLK: 6 LOT: 10 CANDLEWOOD PARK UNIT-2
326432	CB: 5092H BLK: 6 LOT: 11 CANDLEWOOD PARK UNIT-2
326433	CB: 5092H BLK: 6 LOT: 12 CANDLEWOOD PARK UNIT-2
326434	CB: 5092H BLK: 6 LOT: 13 CANDLEWOOD PARK UNIT-2
326435	CB: 5092H BLK: 6 LOT: 14 CANDLEWOOD PARK UNIT-2
326436	CB: 5092H BLK: 6 LOT: 15 CANDLEWOOD PARK UNIT-2
326437	CB: 5092H BLK: 6 LOT: 16 CANDLEWOOD PARK UNIT-2
326438	CB 5092H BLK 6 LOT 17 CANDLEWOOD PARK UNIT-3
326439	CB 5092H BLK 6 LOT 18 CANDLEWOOD PARK UNIT-3
326440	CB 5092H BLK 6 LOT 19 CANDLEWOOD PARK UNIT-3
326441	CB 5092H BLK 6 LOT 20 CANDLEWOOD PARK UNIT-3
326442	CB 5092H BLK 6 LOT 21 CANDLEWOOD PARK UNIT-3
326443	CB 5092H BLK 6 LOT 22 CANDLEWOOD PARK UNIT-3
326444	CB 5092H BLK 6 LOT 23 CANDLEWOOD PARK UNIT-3
326445	CB 5092H BLK 6 LOT 24 CANDLEWOOD PARK UNIT-3

Proposed Zoning: **"R-5 AHOD"**

Proposed Zoning Description: **Residential Single-Family District, Airport Hazard Overlay District**

PropID	LegalDescription
326446	CB 5092H BLK 6 LOT 25 CANDLEWOOD PARK UNIT-3
326447	CB 5092H BLK 6 LOT 26 CANDLEWOOD PARK UNIT-3
326448	CB 5092H BLK 6 LOT 27 CANDLEWOOD PARK UNIT-3
326449	CB 5092H BLK 6 LOT 28 CANDLEWOOD PARK UNIT-3
326450	CB 5092H BLK 6 LOT 29 CANDLEWOOD PARK UNIT-3
326451	CB 5092H BLK 6 LOT 30 CANDLEWOOD PARK UNIT-3
326452	CB 5092H BLK 6 LOT 31 CANDLEWOOD PARK UNIT-3
326453	CB 5092H BLK 6 LOT 32 CANDLEWOOD PARK UNIT-3
326454	CB 5092H BLK 6 LOT 33 CANDLEWOOD PARK UNIT 7
326455	CB: 5092H BLK: 7 LOT: 1 CANDLEWOOD PARK UNIT-2
326456	CB: 5092H BLK: 7 LOT: 2 CANDLEWOOD PARK UNIT-2
326457	CB: 5092H BLK: 7 LOT: 3 CANDLEWOOD PARK UNIT-2
326458	CB: 5092H BLK: 7 LOT: 4 CANDLEWOOD PARK UNIT-2
326459	CB: 5092H BLK: 7 LOT: 5 CANDLEWOOD PARK UNIT-2
326460	CB: 5092H BLK: 7 LOT: 6 CANDLEWOOD PARK UNIT-2
326461	CB: 5092H BLK: 7 LOT: 7 CANDLEWOOD PARK UNIT-2
326462	CB: 5092H BLK: 7 LOT: 8 CANDLEWOOD PARK UNIT-2
326463	CB: 5092H BLK: 7 LOT: 9 CANDLEWOOD PARK UNIT-2
326464	CB: 5092H BLK: 7 LOT: 10 CANDLEWOOD PARK UNIT-2
326465	CB: 5092H BLK: 7 LOT: 11 CANDLEWOOD PARK UNIT-2
326466	CB: 5092H BLK: 7 LOT: 12 CANDLEWOOD PARK UNIT-2
326467	CB: 5092H BLK: 7 LOT: 13 CANDLEWOOD PARK UNIT-2
326468	CB: 5092H BLK: 7 LOT: 14 CANDLEWOOD PARK UNIT-2
326469	CB: 5092H BLK: 7 LOT: 15 CANDLEWOOD PARK UNIT-2
326470	CB: 5092H BLK: 7 LOT: 16 CANDLEWOOD PARK UNIT-2
326471	CB: 5092H BLK: 7 LOT: 17 CANDLEWOOD PARK UNIT-2
326472	CB: 5092H BLK: 7 LOT: 18 CANDLEWOOD PARK UNIT-2

Proposed Zoning: **"R-5 AHOD"**

Proposed Zoning Description: **Residential Single-Family District, Airport Hazard Overlay District**

PropID	LegalDescription
326473	CB: 5092H BLK: 7 LOT: 19 CANDLEWOOD PARK UNIT-2
326474	CB: 5092H BLK: 7 LOT: 20 CANDLEWOOD PARK UNIT-2
326475	CB: 5092H BLK: 7 LOT: 21 CANDLEWOOD PARK UNIT-2
326476	CB: 5092H BLK: 7 LOT: 22 CANDLEWOOD PARK UNIT-2
326477	CB: 5092H BLK: 7 LOT: 23 CANDLEWOOD PARK UNIT-2
326478	CB: 5092H BLK: 7 LOT: 24 CANDLEWOOD PARK UNIT-2
326479	CB: 5092H BLK: 7 LOT: 25 CANDLEWOOD PARK UNIT-2
326480	CB: 5092H BLK: 7 LOT: 26 CANDLEWOOD PARK UNIT-2
326481	CB: 5092H BLK: 7 LOT: 27 CANDLEWOOD PARK UNIT-2
326482	CB: 5092H BLK: 7 LOT: 28 CANDLEWOOD PARK UNIT-2
326483	CB: 5092H BLK: 7 LOT: 29 CANDLEWOOD PARK UNIT-2
326484	CB: 5092H BLK: 7 LOT: 30 CANDLEWOOD PARK UNIT-2
326485	CB 5092H BLK 8 LOT 1 CANDLEWOOD PARK UNIT-4
326486	CB 5092H BLK 8 LOT 2 CANDLEWOOD PARK UNIT-4
326487	CB 5092H BLK 8 LOT 3 CANDLEWOOD PARK UNIT-4
326488	CB 5092H BLK 8 LOT 4 CANDLEWOOD PARK UNIT-4
326489	CB 5092H BLK 8 LOT 5 CANDLEWOOD PARK UNIT-4
326490	CB 5092H BLK 8 LOT 6 CANDLEWOOD PARK UNIT-4
326491	CB 5092H BLK 8 LOT 7 CANDLEWOOD PARK UNIT-4
326492	CB 5092H BLK 8 LOT 8 CANDLEWOOD PARK UNIT-4
326493	CB 5092H BLK 8 LOT 9 CANDLEWOOD PARK UNIT-4
326494	CB: 5092H BLK: 8 LOT: 10 CANDLEWOOD PARK UNIT-2
326495	CB: 5092H BLK: 8 LOT: 11 CANDLEWOOD PARK UNIT-2
326496	CB: 5092H BLK: 8 LOT: 12 CANDLEWOOD PARK UNIT-2
326497	CB: 5092H BLK: 8 LOT: 13 CANDLEWOOD PARK UNIT-2
326498	CB: 5092H BLK: 8 LOT: 14 CANDLEWOOD PARK UNIT-2
326499	CB: 5092H BLK: 8 LOT: 15 CANDLEWOOD PARK UNIT-2

Proposed Zoning: **"R-5 AHOD"**

Proposed Zoning Description: **Residential Single-Family District, Airport Hazard Overlay District**

PropID	LegalDescription
326500	CB: 5092H BLK: 8 LOT: 16 CANDLEWOOD PARK UNIT-2
326501	CB: 5092H BLK: 8 LOT: 17 CANDLEWOOD PARK UNIT-2
326502	CB: 5092H BLK: 8 LOT: 18 CANDLEWOOD PARK UNIT-2
326503	CB: 5092H BLK: 8 LOT: 19 CANDLEWOOD PARK UNIT-2
326504	CB: 5092H BLK: 8 LOT: 20 CANDLEWOOD PARK UNIT-2
326505	CB: 5092H BLK: 8 LOT: 21 CANDLEWOOD PARK UNIT-2
326506	CB 5092H BLK 8 LOT 22 CANDLEWOOD PARK UNIT-3
326507	CB 5092H BLK 8 LOT 23 CANDLEWOOD PARK UNIT-3
326508	CB 5092H BLK 8 LOT 24 CANDLEWOOD PARK UNIT-3
326509	CB 5092H BLK 8 LOT 25 CANDLEWOOD PARK UNIT-3
326510	CB 5092H BLK 8 LOT 26 CANDLEWOOD PARK UNIT-3
326511	CB 5092H BLK 8 LOT 27 CANDLEWOOD PARK UNIT-3
326512	CB 5092H BLK 8 LOT 28 CANDLEWOOD PARK UNIT-3
326513	CB 5092H BLK 8 LOT 29 CANDLEWOOD PARK UNIT-3
326514	CB 5092H BLK 8 LOT 30 CANDLEWOOD PARK UNIT-3
326515	CB 5092H BLK 8 LOT 31 CANDLEWOOD PARK UNIT-3
326516	CB 5092H BLK 8 LOT 32 CANDLEWOOD PARK UNIT-3
326517	CB 5092H BLK 8 LOT 33 CANDLEWOOD PARK UNIT-3
326518	CB 5092H BLK 8 LOT 34 CANDLEWOOD PARK UNIT-3
326519	CB 5092H BLK 8 LOT 35 CANDLEWOOD PARK UNIT-3
326520	CB 5092H BLK 8 LOT 36 CANDLEWOOD PARK UNIT-3
326521	CB 5092H BLK 8 LOT 37 CANDLEWOOD PARK UNIT-3
326522	CB 5092H BLK 8 LOT 38 CANDLEWOOD PARK UNIT-3
326523	CB 5092H BLK 8 LOT 39 CANDLEWOOD PARK UNIT-3
326524	CB 5092H BLK 8 LOT 40 CANDLEWOOD PARK UNIT-3
326525	CB 5092H BLK 8 LOT 41 CANDLEWOOD PARK UNIT-3
326526	CB 5092H BLK 8 LOT 42 CANDLEWOOD PARK UNIT-3

Proposed Zoning: **"R-5 AHOD"**

Proposed Zoning Description: **Residential Single-Family District, Airport Hazard Overlay District**

PropID	LegalDescription
326527	CB 5092H BLK 9 LOT 1 CANDLEWOOD PARK UT 5
326528	CB 5092H BLK 9 LOT 2 CANDLEWOOD PARK UT 5
326529	CB 5092H BLK 9 LOT 3 CANDLEWOOD PARK UT 5
326530	CB 5092H BLK 9 LOT 4 CANDLEWOOD PARK UT 5
326531	CB 5092H BLK 9 LOT 5 CANDLEWOOD PARK UT 5
326532	CB 5092H BLK 9 LOT 6 CANDLEWOOD PARK UT 5
326533	CB 5092H BLK 9 LOT 7 CANDLEWOOD PARK UT 5
326534	CB 5092H BLK 9 LOT 8 CANDLEWOOD PARK UT 5
326535	CB 5092H BLK 9 LOT 9 CANDLEWOOD PARK UT 5
326536	CB 5092H BLK 9 LOT 10 CANDLEWOOD PARK UT 5
326537	CB 5092H BLK 9 LOT 11 CANDLEWOOD PARK UT 5
326538	CB 5092H BLK 9 LOT 12 CANDLEWOOD PARK UT 5
326539	CB 5092H BLK 9 LOT 13 CANDLEWOOD PARK UT 5
326540	CB 5092H BLK 9 LOT 14 CANDLEWOOD PARK UT 5
326541	CB 5092H BLK 9 LOT 15 CANDLEWOOD PARK UT 5
326542	CB 5092H BLK 9 LOT 16 CANDLEWOOD PARK UT 5
326543	CB 5092H BLK 9 LOT 17 CANDLEWOOD PARK UNIT-6
326544	CB 5092H BLK 9 LOT 18 CANDLEWOOD PARK UNIT-6
326545	CB 5092H BLK 9 LOT 19 CANDLEWOOD PARK UNIT-6
326546	CB 5092H BLK 9 LOT 20 CANDLEWOOD PARK UNIT-6
326547	CB 5092H BLK 9 LOT 21 CANDLEWOOD PARK UNIT-6
326548	CB 5092H BLK 9 LOT 22 CANDLEWOOD PARK UNIT-6
326549	CB 5092H BLK 9 LOT 23 CANDLEWOOD PARK UNIT-6
326550	CB 5092H BLK 9 LOT 24 CANDLEWOOD PARK UNIT-6
326551	CB 5092H BLK 9 LOT 25 CANDLEWOOD PARK UNIT-6
326552	CB 5092H BLK 9 LOT 26 CANDLEWOOD PARK UNIT-6
326553	CB 5092H BLK 9 LOT 27 CANDLEWOOD PARK UNIT-6

Proposed Zoning: **"R-5 AHOD"**

Proposed Zoning Description: **Residential Single-Family District, Airport Hazard Overlay District**

PropID	LegalDescription
326554	CB 5092H BLK 9 LOT 28 CANDLEWOOD PARK UNIT-6
326555	CB 5092H BLK 10 LOT 1 CANDLEWOOD PARK UT 5
326556	CB 5092H BLK 10 LOT 2 CANDLEWOOD PARK UT 5
326557	CB 5092H BLK 10 LOT 3 CANDLEWOOD PARK UT 5
326558	CB 5092H BLK 10 LOT 4 CANDLEWOOD PARK UT 5
326559	CB 5092H BLK 10 LOT 5 CANDLEWOOD PARK UT 5
326560	CB 5092H BLK 10 LOT 6 CANDLEWOOD PARK UT 5
326561	CB 5092H BLK 10 LOT 7 CANDLEWOOD PARK UT 5
326562	CB 5092H BLK 10 LOT 8 CANDLEWOOD PARK UT 5
326563	CB 5092H BLK 10 LOT 9 CANDLEWOOD PARK UT 5
326564	CB 5092H BLK 10 LOT 10 CANDLEWOOD PARK UT 5
326565	CB 5092H BLK 10 LOT 11 CANDLEWOOD PARK UT 5
326566	CB 5092H BLK 10 LOT 12 CANDLEWOOD PARK UT 5
326567	CB 5092H BLK 10 LOT 13 CANDLEWOOD PARK UT 5
326568	CB 5092H BLK 10 LOT 14 CANDLEWOOD PARK UT 5
326569	CB 5092H BLK 10 LOT 15 CANDLEWOOD PARK UT 5
326570	CB 5092H BLK 10 LOT 16 CANDLEWOOD PARK UT 5
326571	CB 5092H BLK 10 LOT 17 CANDLEWOOD PARK UT 5
326572	CB 5092H BLK 10 LOT 18 CANDLEWOOD PARK UT 5
326573	CB 5092H BLK 10 LOT 19 CANDLEWOOD PARK UT 5
326574	CB 5092H BLK 10 LOT 20 CANDLEWOOD PARK UT 5
326575	CB 5092H BLK 10 LOT 21 CANDLEWOOD PARK UT 5
326576	CB 5092H BLK 10 LOT 22 CANDLEWOOD PARK UT 5
326577	CB 5092H BLK 10 LOT 23 CANDLEWOOD PARK UT 5
326578	CB 5092H BLK 10 LOT 24 CANDLEWOOD PARK UT 5
326579	CB 5092H BLK 11 LOT 1 CANDLEWOOD PARK UT 5
326580	CB 5092H BLK 11 LOT 2 CANDLEWOOD PARK UT 5

Proposed Zoning: **"R-5 AHOD"**

Proposed Zoning Description: **Residential Single-Family District, Airport Hazard Overlay District**

PropID	LegalDescription
326581	CB 5092H BLK 11 LOT 3 CANDLEWOOD PARK UT 5
326582	CB 5092H BLK 11 LOT 4 CANDLEWOOD PARK UT 5
326583	CB 5092H BLK 11 LOT 5 CANDLEWOOD PARK UT 5
326584	CB 5092H BLK 11 LOT 6 CANDLEWOOD PARK UT 5
326585	CB 5092H BLK 12 LOT 1 CANDLEWOOD PARK UT 5
326586	CB 5092H BLK 12 LOT 2 CANDLEWOOD PARK UT 5
326587	CB 5092H BLK 12 LOT 3 CANDLEWOOD PARK UT 5
326588	CB 5092H BLK 12 LOT 4 CANDLEWOOD PARK UT 5
326589	CB 5092H BLK 12 LOT 5 CANDLEWOOD PARK UT 5
326590	CB 5092H BLK 12 LOT 6 CANDLEWOOD PARK UNIT-6
326591	CB 5092H BLK 12 LOT 7 CANDLEWOOD PARK UNIT-6
326592	CB 5092H BLK 12 LOT 8 CANDLEWOOD PARK UNIT-6
326593	CB 5092H BLK 12 LOT 9 CANDLEWOOD PARK UNIT-6
326594	CB 5092H BLK 12 LOT 10 CANDLEWOOD PARK UNIT-6
326595	CB 5092H BLK 12 LOT 11 CANDLEWOOD PARK UNIT-6
326596	CB 5092H BLK 12 LOT 12 CANDLEWOOD PARK UNIT-6
326597	CB 5092H BLK 12 LOT 13 CANDLEWOOD PARK UNIT-6
326598	CB 5092H BLK 12 LOT 14 CANDLEWOOD PARK UNIT-6
326599	CB 5092H BLK 12 LOT 15 CANDLEWOOD PARK UNIT-6
326600	CB 5092H BLK 12 LOT 16 CANDLEWOOD PARK UNIT-6
326601	CB 5092H BLK 12 LOT 17 CANDLEWOOD PARK UNIT-6
326602	CB 5092H BLK 12 LOT 18 CANDLEWOOD PARK UNIT-6
326603	CB 5092H BLK 12 LOT 19 CANDLEWOOD PARK UNIT-6
326604	CB 5092H BLK 12 LOT 20 CANDLEWOOD PARK UNIT-6
326605	CB 5092H BLK 12 LOT 21 CANDLEWOOD PARK UNIT-6
326606	CB 5092H BLK 12 LOT 22 CANDLEWOOD PARK UNIT-6
326607	CB 5092H BLK 12 LOT 23 CANDLEWOOD PARK UNIT-6

Proposed Zoning: **"R-5 AHOD"**

Proposed Zoning Description: **Residential Single-Family District, Airport Hazard Overlay District**

PropID	LegalDescription
326608	CB 5092H BLK 12 LOT 24 CANDLEWOOD PARK UNIT-6
326609	CB 5092H BLK 12 LOT 25 CANDLEWOOD PARK UNIT-6
326610	CB 5092H BLK 12 LOT 26 CANDLEWOOD PARK UNIT-6
326611	CB 5092H BLK 12 LOT 27 CANDLEWOOD PARK UNIT-6
326612	CB 5092H BLK 12 LOT 28 CANDLEWOOD PARK UT-14
326613	CB 5092H BLK 12 LOT 29 CANDLEWOOD PARK UT-14
326614	CB 5092H BLK 12 LOT 30 CANDLEWOOD PARK UT-14
326615	CB 5092H BLK 12 LOT 31 CANDLEWOOD PARK UT-14
326616	CB 5092H BLK 12 LOT 32 CANDLEWOOD PARK UT-14
326617	CB 5092H BLK 12 LOT 33 CANDLEWOOD PARK UT-14
326618	CB 5092H BLK 12 LOT 34 CANDLEWOOD PARK UT-14
326619	CB 5092H BLK 12 LOT 35 CANDLEWOOD PARK UT-14
326620	CB 5092H BLK 12 LOT 36 CANDLEWOOD PARK UT-14
326621	CB 5092H BLK 12 LOT 37 CANDLEWOOD PARK UT-14
326622	CB 5092H BLK 13 LOT 1 CANDLEWOOD PARK UNIT-6
326623	CB 5092H BLK 13 LOT 2 CANDLEWOOD PARK UNIT-6
326624	CB 5092H BLK 13 LOT 3 CANDLEWOOD PARK UNIT-6
326625	CB 5092H BLK 13 LOT 4 CANDLEWOOD PARK UNIT-6
326626	CB 5092H BLK 13 LOT 5 CANDLEWOOD PARK UNIT-6
326627	CB 5092H BLK 13 LOT 6 CANDLEWOOD PARK UNIT-6
326628	CB 5092H BLK 13 LOT 7 CANDLEWOOD PARK UNIT-6
326629	CB 5092H BLK 13 LOT 8 CANDLEWOOD PARK UNIT-6
326630	CB 5092H BLK 13 LOT 9 CANDLEWOOD PARK UNIT-6
326631	CB 5092H BLK 13 LOT 10 CANDLEWOOD PARK UNIT-6
326632	CB 5092H BLK 13 LOT 11 CANDLEWOOD PARK UNIT-6
326633	CB 5092H BLK 13 LOT 12 CANDLEWOOD PARK UNIT-6
326634	CB 5092H BLK 13 LOT 13 CANDLEWOOD PARK UNIT-6

Proposed Zoning: **"R-5 AHOD"**

Proposed Zoning Description: **Residential Single-Family District, Airport Hazard Overlay District**

PropID	LegalDescription
326635	CB 5092H BLK 13 LOT 14 CANDLEWOOD PARK UNIT-6
326636	CB 5092H BLK 13 LOT 15 CANDLEWOOD PARK UNIT-6
326637	CB 5092H BLK 13 LOT 16 CANDLEWOOD PARK UNIT-6
326638	CB 5092H BLK 13 LOT 17 CANDLEWOOD PARK UNIT-6
326639	CB 5092H BLK 13 LOT 18 CANDLEWOOD PARK UNIT-6
326640	CB 5092 H BLK 14 LOT 1 CANDLEWOOD PARK UT 8
326641	CB 5092 H BLK 14 LOT 2 CANDLEWOOD PARK UT 8
326642	CB 5092 H BLK 14 LOT 3 CANDLEWOOD PARK UT 8
326643	CB 5092 H BLK 14 LOT 4 CANDLEWOOD PARK UT 8
326644	CB 5092 H BLK 14 LOT 5 CANDLEWOOD PARK UT 8
326645	CB 5092 H BLK 14 LOT 6 CANDLEWOOD PARK UT 8
326646	CB 5092 H BLK 14 LOT 7 CANDLEWOOD PARK UT 8
326647	CB 5092 H BLK 14 LOT 8 CANDLEWOOD PARK UT 8
326648	CB 5092 H BLK 14 LOT 9 CANDLEWOOD PARK UT 8
326649	CB 5092 H BLK 14 LOT 10 CANDLEWOOD PARK UT 8
326650	CB 5092 H BLK 14 LOT 11 CANDLEWOOD PARK UT 8
326651	CB 5092 H BLK 14 LOT 12 CANDLEWOOD PARK UT 8
326652	CB 5092 H BLK 14 LOT 13 CANDLEWOOD PARK UT 8
326653	CB 5092 H BLK 14 LOT 14 CANDLEWOOD PARK UT 8
326654	CB 5092 H BLK 14 LOT 15 CANDLEWOOD PARK UT 8
326655	CB 5092 H BLK 14 LOT 16 CANDLEWOOD PARK UT 8
326656	CB 5092 H BLK 14 LOT 17 CANDLEWOOD PARK UT 8
326657	CB 5092 H BLK 14 LOT 18 CANDLEWOOD PARK UT 8
326658	CB 5092 H BLK 14 LOT 19 CANDLEWOOD PARK UT 8
326659	CB 5092 H BLK 14 LOT 20 CANDLEWOOD PARK UT 8
326660	CB 5092 H BLK 14 LOT 27 CANDLEWOOD PARK UT 8
326661	CB 5092 H BLK 14 LOT 28 CANDLEWOOD PARK UT 8

Proposed Zoning: **"R-5 AHOD"**

Proposed Zoning Description: **Residential Single-Family District, Airport Hazard Overlay District**

PropID	LegalDescription
326662	CB 5092 H BLK 14 LOT 29 CANDLEWOOD PARK UT 8
326663	CB 5092 H BLK 14 LOT 30 CANDLEWOOD PARK UT 8
326664	CB 5092 H BLK 14 LOT 31 CANDLEWOOD PARK UT 8
326665	CB 5092 H BLK 14 LOT 32 CANDLEWOOD PARK UT 8
326666	CB 5092 H BLK 14 LOT 33 CANDLEWOOD PARK UT 8
326667	CB 5092 H BLK 14 LOT 34 CANDLEWOOD PARK UT 8
326668	CB 5092 H BLK 14 LOT 35 CANDLEWOOD PARK UT 8
326669	CB 5092 H BLK 14 LOT 36 CANDLEWOOD PARK UT 8
326670	CB 5092 H BLK 14 LOT 37 CANDLEWOOD PARK UT 8
326671	CB 5092 H BLK 14 LOT 38 CANDLEWOOD PARK UT 8
326672	CB 5092 H BLK 14 LOT 39 CANDLEWOOD PARK UT 8
326673	CB 5092 H BLK 14 LOT 40 CANDLEWOOD PARK UT 8
326674	CB 5092 H BLK 14 LOT 41 CANDLEWOOD PARK UT 8
326675	CB 5092 H BLK 14 LOT 42 CANDLEWOOD PARK UT 8
326676	CB 5092 H BLK 14 LOT 43 CANDLEWOOD PARK UT 8
326677	CB 5092 H BLK 14 LOT 44 CANDLEWOOD PARK UT 8
326678	CB 5092 H BLK 14 LOT 45 CANDLEWOOD PARK UT 8
326679	CB 5092 H BLK 14 LOT 46 CANDLEWOOD PARK UT 8
326680	CB 5092 H BLK 14 LOT 47 CANDLEWOOD PARK UT 8
326681	CB 5092 H BLK 14 LOT 48 CANDLEWOOD PARK UT 8
326682	CB 5092 H BLK 14 LOT 49 CANDLEWOOD PARK UT 8
326683	CB 5092 H BLK 14 LOT 50 CANDLEWOOD PARK UT 8
326684	CB 5092 H BLK 14 LOT 51 CANDLEWOOD PARK UT 8
326685	CB 5092 H BLK 14 LOT 52 CANDLEWOOD PARK UT 8
326686	CB 5092 H BLK 14 LOT 53 CANDLEWOOD PARK UT 8
326687	CB 5092 H BLK 14 LOT 54 CANDLEWOOD PARK UT 8
326688	CB 5092 H BLK 14 LOT 55 CANDLEWOOD PARK UT 8

Proposed Zoning: **"R-5 AHOD"**

Proposed Zoning Description: **Residential Single-Family District, Airport Hazard Overlay District**

PropID	LegalDescription
326689	CB 5092 H BLK 14 LOT 56 CANDLEWOOD PARK UT 8
326690	CB 5092 H BLK 14 LOT 57 CANDLEWOOD PARK UT 8
326691	CB 5092H BLK 14 LOT 58 CANDLEWOOD PARK UT 8
326692	CB 5092 H BLK 14 LOT 59 CANDLEWOOD PARK UT 8
326693	CB 5092 H BLK 14 LOT 60 CANDLEWOOD PARK UT 8
326694	CB 5092 H BLK 14 LOT 61 CANDLEWOOD PARK UT 8
326695	CB 5092 H BLK 14 LOT 62 CANDLEWOOD PARK UT 8
326696	CB 5092 H BLK 14 LOT 63 CANDLEWOOD PARK UT 8
326697	CB 5092 H BLK 14 LOT 64 CANDLEWOOD PARK UT 8
326698	CB 5092 H BLK 14 LOT 65 CANDLEWOOD PARK UT 8
326699	CB 5092 H BLK 14 LOT 66 CANDLEWOOD PARK UT 8
326700	CB 5092 H BLK 14 LOT 67 CANDLEWOOD PARK UT 8
326701	CB 5092 H BLK 14 LOT 68 CANDLEWOOD PARK UT 8
326702	CB 5092 H BLK 14 LOT 69 CANDLEWOOD PARK UT 8
326703	CB 5092 H BLK 14 LOT 70 CANDLEWOOD PARK UT 8
326704	CB 5092 H BLK 14 LOT 71 CANDLEWOOD PARK UT 8
326705	CB 5092 H BLK 14 LOT 72 CANDLEWOOD PARK UT 8
326706	CB 5092 H BLK 14 LOT 73 CANDLEWOOD PARK UT 8
326707	CB 5092 H BLK 14 LOT 74 CANDLEWOOD PARK UT 8
326708	CB 5092 H BLK 14 LOT 75 CANDLEWOOD PARK UT 8
326709	CB 5092 H BLK 14 LOT 76 CANDLEWOOD PARK UT 8
326710	CB 5092 H BLK 14 LOT 77 CANDLEWOOD PARK UT 8
326711	CB 5092 H BLK 14 LOT 78 CANDLEWOOD PARK UT 8
326712	CB 5092 H BLK 14 LOT 79 CANDLEWOOD PARK UT 8
326713	CB 5092 H BLK 14 LOT 80 CANDLEWOOD PARK UT 8
326714	CB 5092 H BLK 14 LOT 81 CANDLEWOOD PARK UT 8
326715	CB 5092 H BLK 14 LOT 82 CANDLEWOOD PARK UT 8

Proposed Zoning: **"R-5 AHOD"**

Proposed Zoning Description: **Residential Single-Family District, Airport Hazard Overlay District**

PropID	LegalDescription
326716	CB 5092 H BLK 14 LOT 83 CANDLEWOOD PARK UT 8
326717	CB 5092H BLK 14 LOT 84 CANDLEWOOD PARK UT-9
326718	CB 5092H BLK 14 LOT 85 CANDLEWOOD PARK UT-9
326719	CB 5092H BLK 14 LOT 86 CANDLEWOOD PARK UT-9
326720	CB 5092H BLK 14 LOT 87 CANDLEWOOD PARK UT-9
326721	CB 5092H BLK 14 LOT 88 CANDLEWOOD PARK UT-9
326722	CB 5092H BLK 14 LOT 89 CANDLEWOOD PARK UT-9
326723	CB 5092H BLK 14 LOT 90 (CANDLEWOOD PARK UT-13)
326724	CB 5092H BLK 14 LOT 91 (CANDLEWOOD PARK UT-13)
326725	CB 5092H BLK 14 LOT 92 (CANDLEWOOD PARK UT-13)
326726	CB 5092H BLK 14 LOT 93 (CANDLEWOOD PARK UT-13)
326727	CB 5092H BLK 14 LOT 94 (CANDLEWOOD PARK UT-13)
326728	CB 5092H BLK 14 LOT 95 (CANDLEWOOD PARK UT-13)
326729	CB 5092H BLK 14 LOT 96 (CANDLEWOOD PARK UT-13)
326730	CB 5092H BLK 14 LOT 97 (CANDLEWOOD PARK UT-13)
326731	CB 5092H BLK 14 LOT 98 (CANDLEWOOD PARK UT-13)
326732	CB 5092H BLK 14 LOT 99 (CANDLEWOOD PARK UT-13)
326733	CB 5092H BLK 14 LOT 100 (CANDLEWOOD PARK UT-13)
326734	CB 5092H BLK 14 LOT 101 (CANDLEWOOD PARK UT-13)
326735	CB 5092H BLK 14 LOT 102 (CANDLEWOOD PARK UT-13)
326736	CB 5092H BLK 14 LOT 103 (CANDLEWOOD PARK UT-13)
326737	CB 5092H BLK 14 LOT 104 (CANDLEWOOD PARK UT-13)
326738	CB 5092H BLK 15 LOT 1 CANDLEWOOD PARK UT 8
326739	CB 5092H BLK 15 LOT 2 CANDLEWOOD PARK UT 8
326740	CB 5092H BLK 15 LOT 3 CANDLEWOOD PARK UT 8
326741	CB 5092H BLK 15 LOT 4 CANDLEWOOD PARK UT 8
326742	CB 5092H BLK 15 LOT 5 CANDLEWOOD PARK UT 8

Proposed Zoning: **"R-5 AHOD"**

Proposed Zoning Description: **Residential Single-Family District, Airport Hazard Overlay District**

PropID	LegalDescription
326743	CB 5092H BLK 15 LOT 6 CANDLEWOOD PARK UT 8
326744	CB 5092H BLK 15 LOT 7 CANDLEWOOD PARK UT 8
326745	CB 5092H BLK 15 LOT 8 CANDLEWOOD PARK UT 8
326746	CB 5092H BLK 15 LOT 9 CANDLEWOOD PARK UT 8
326747	CB 5092H BLK 15 LOT 10 CANDLEWOOD PARK UT 8
326748	CB 5092H BLK 15 LOT 11 CANDLEWOOD PARK UT 8
326749	CB 5092H BLK 15 LOT 12 CANDLEWOOD PARK UT 8
326750	CB 5092H BLK 15 LOT 13 CANDLEWOOD PARK UT 8
326751	CB 5092H BLK 15 LOT 14 CANDLEWOOD PARK UT 8
326752	CB 5092H BLK 15 LOT 15 CANDLEWOOD PARK UT 8
326753	CB 5092H BLK 15 LOT 16 CANDLEWOOD PARK UT 8
326754	CB 5092H BLK 15 LOT 17 CANDLEWOOD PARK UT 8
326755	CB 5092H BLK 15 LOT 18 CANDLEWOOD PARK UT 8
326756	CB 5092H BLK 15 LOT 19 CANDLEWOOD PARK UT 8
326757	CB 5092H BLK 15 LOT 20 CANDLEWOOD PARK UT 8
326758	CB 5092H BLK 15 LOT 21 CANDLEWOOD PARK UT 8
326759	CB 5092H BLK 15 LOT 22 CANDLEWOOD PARK UT 8
326760	CB 5092H BLK 15 LOT 23 CANDLEWOOD PARK UT 8
326761	CB 5092H BLK 15 LOT 24 CANDLEWOOD PARK UT 8
326762	CB 5092H BLK 15 LOT 25 CANDLEWOOD PARK UT 8
326763	CB 5092H BLK 15 LOT 26 CANDLEWOOD PARK UT-9
326764	CB 5092H BLK 15 LOT 27 CANDLEWOOD PARK UT-9
326765	CB 5092H BLK 15 LOT 28 CANDLEWOOD PARK UT-9
326766	CB 5092H BLK 15 LOT 29 CANDLEWOOD PARK UT-9
326767	CB 5092H BLK 15 LOT 30 CANDLEWOOD PARK UT-9
326768	CB 5092H BLK 15 LOT 31 CANDLEWOOD PARK UT-9
326769	CB 5092H BLK 15 LOT 32 CANDLEWOOD PARK UT-9

Proposed Zoning: **"R-5 AHOD"**

Proposed Zoning Description: **Residential Single-Family District, Airport Hazard Overlay District**

PropID	LegalDescription
326770	CB 5092H BLK 15 LOT 33 CANDLEWOOD PARK UT-9
326771	CB 5092H BLK 15 LOT 34 CANDLEWOOD PARK UT-9
326772	CB 5092H BLK 15 LOT 35 CANDLEWOOD PARK UT-9
326773	CB 5092H BLK 15 LOT 36 CANDLEWOOD PARK UT-9
326774	CB 5092H BLK 15 LOT 37 CANDLEWOOD PARK UT-9
326775	CB 5092H BLK 15 LOT 38 CANDLEWOOD PARK UT-9
326776	CB 5092H BLK 15 LOT 39 CANDLEWOOD PARK UT-9
326777	CB 5092H BLK 15 LOT 40 CANDLEWOOD PARK UT-9
326778	CB 5092H BLK 15 LOT 41 CANDLEWOOD PARK UT-9
326779	CB 5092H BLK 15 LOT 42 CANDLEWOOD PARK UT-9
326780	CB 5092H BLK 15 LOT 43 CANDLEWOOD PARK UT-9
326781	CB 5092H BLK 15 LOT 44 CANDLEWOOD PARK UT-9
326782	CB 5092H BLK 15 LOT 45 CANDLEWOOD PARK UT-9
326783	CB 5092H BLK 15 LOT 46 CANDLEWOOD PARK UT-9
326784	CB 5092H BLK 15 LOT 47 CANDLEWOOD PARK UT-9
326785	CB 5092H BLK 15 LOT 48 CANDLEWOOD PARK UT-9
326786	CB 5092H BLK 15 LOT 49 CANDLEWOOD PARK UT-9
326787	CB 5092H BLK 15 LOT 50 CANDLEWOOD PARK UT-9
326788	CB 5092H BLK 16 LOT 1 CANDLEWOOD PARK UT 8
326789	CB 5092H BLK 16 LOT 2 CANDLEWOOD PARK UT 8
326790	CB 5092H BLK 16 LOT 3 CANDLEWOOD PARK UT 8
326791	CB 5092H BLK 16 LOT 4 CANDLEWOOD PARK UT 8
326792	CB 5092H BLK 16 LOT 5 CANDLEWOOD PARK UT 8
326793	CB 5092H BLK 16 LOT 6 CANDLEWOOD PARK UT 8
326794	CB 5092H BLK 16 LOT 7 CANDLEWOOD PARK UT 8
326795	CB 5092H BLK 16 LOT 8 CANDLEWOOD PARK UT 8
326796	CB 5092H BLK 16 LOT 9 CANDLEWOOD PARK UT 8

Proposed Zoning: **"R-5 AHOD"**

Proposed Zoning Description: **Residential Single-Family District, Airport Hazard Overlay District**

PropID	LegalDescription
326797	CB 5092H BLK 16 LOT 10 CANDLEWOOD PARK UT 8
326798	CB 5092H BLK 16 LOT 11 CANDLEWOOD PARK UT 8
326799	CB 5092H BLK 16 LOT 12 CANDLEWOOD PARK UT 8
326800	CB 5092H BLK 16 LOT 13 CANDLEWOOD PARK UT 8
326801	CB 5092H BLK 16 LOT 14 CANDLEWOOD PARK UT 8
326802	CB 5092H BLK 16 LOT 15 CANDLEWOOD PARK UT 8
326803	CB 5092H BLK 16 LOT 16 CANDLEWOOD PARK UT 8
326804	CB 5092H BLK 16 LOT 17 CANDLEWOOD PARK UT 8
326805	CB 5092H BLK 16 LOT 18 CANDLEWOOD PARK UT-9
326806	CB 5092H BLK 16 LOT 19 CANDLEWOOD PARK UT-9
326807	CB 5092H BLK 16 LOT 20 CANDLEWOOD PARK UT-9
326808	CB 5092H BLK 16 LOT 21 CANDLEWOOD PARK UT-9
326809	CB 5092H BLK 16 LOT 22 CANDLEWOOD PARK UT-9
326810	CB 5092H BLK 16 LOT 23 CANDLEWOOD PARK UT-9
326811	CB 5092H BLK 16 LOT 24 CANDLEWOOD PARK UT-9
326812	CB 5092H BLK 16 LOT 25 CANDLEWOOD PARK UT-9
326813	CB 5092H BLK 16 LOT 26 CANDLEWOOD PARK UT-9
326814	CB 5092H BLK 16 LOT 27 CANDLEWOOD PARK UT-9
326815	CB 5092H BLK 16 LOT 28 CANDLEWOOD PARK UT-9
326816	CB 5092H BLK 16 LOT 29 CANDLEWOOD PARK UT-9
326817	CB 5092H BLK 16 LOT 30 CANDLEWOOD PARK UT-9
326818	CB 5092H BLK 16 LOT 31 CANDLEWOOD PARK UT-9
326819	CB 5092H BLK 16 LOT 32 CANDLEWOOD PARK UT-9
326820	CB 5092H BLK 16 LOT 33 CANDLEWOOD PARK UT-9
326821	CB 5092H BLK 16 LOT 34 CANDLEWOOD PARK UT-9
326822	CB 5092H BLK 16 LOT 35 CANDLEWOOD PARK UT-9
326823	CB 5092H BLK 16 LOT 36 CANDLEWOOD PARK UT-9

Proposed Zoning: **"R-5 AHOD"**

Proposed Zoning Description: **Residential Single-Family District, Airport Hazard Overlay District**

PropID	LegalDescription
326824	CB 5092H BLK 16 LOT 37 CANDLEWOOD PARK UT-9
326825	CB 5092H BLK 16 LOT 38 CANDLEWOOD PARK UT-9
326826	CB 5092H BLK 16 LOT 39 CANDLEWOOD PARK UT-9
326827	CB 5092H BLK 16 LOT 40 CANDLEWOOD PARK UT-9
326828	CB 5092H BLK 16 LOT 41 CANDLEWOOD PARK UT-9
326829	CB 5092H BLK 16 LOT 42 (CANDLEWOOD PARK UT-13)
326830	CB 5092H BLK 16 LOT 43 (CANDLEWOOD PARK UT-13)
326831	CB 5092H BLK 16 LOT 44 (CANDLEWOOD PARK UT-13)
326832	CB 5092H BLK 16 LOT 45 (CANDLEWOOD PARK UT-13)
326833	CB 5092H BLK 16 LOT 46 (CANDLEWOOD PARK UT-13)
326834	CB 5092H BLK 16 LOT 47 (CANDLEWOOD PARK UT-13)
326835	CB 5092H BLK 16 LOT 48 (CANDLEWOOD PARK UT-13)
326836	CB 5092H BLK 16 LOT 49 (CANDLEWOOD PARK UT-13)
326837	CB 5092H BLK 16 LOT 50 (CANDLEWOOD PARK UT-13)
326838	CB 5092H BLK 16 LOT 51 (CANDLEWOOD PARK UT-13)
326839	CB 5092H BLK 16 LOT 52 (CANDLEWOOD PARK UT-13)
326840	CB 5092H BLK 16 LOT 53 (CANDLEWOOD PARK UT-13)
326841	CB 5092H BLK 16 LOT 54 (CANDLEWOOD PARK UT-13)
326842	CB 5092H BLK 16 LOT 55 (CANDLEWOOD PARK UT-13)
326843	CB 5092H BLK 16 LOT 56 (CANDLEWOOD PARK UT-13)
326844	CB 5092H BLK 16 LOT 57 (CANDLEWOOD PARK UT-13)
326845	CB 5092H BLK 16 LOT 58 (CANDLEWOOD PARK UT-13)
326846	CB 5092H BLK 16 LOT 59 (CANDLEWOOD PARK UT-13)
326847	CB 5092H BLK 16 LOT 60 (CANDLEWOOD PARK UT-13)
326848	CB 5092H BLK 16 LOT 61 (CANDLEWOOD PARK UT-13)
326849	CB 5092H BLK 16 LOT 62 (CANDLEWOOD PARK UT-13)
326850	CB 5092H BLK 16 LOT 63 (CANDLEWOOD PARK UT-13)

Proposed Zoning: **"R-5 AHOD"**

Proposed Zoning Description: **Residential Single-Family District, Airport Hazard Overlay District**

PropID	LegalDescription
326851	CB 5092H BLK 16 LOT 64 (CANDLEWOOD PARK UT-13)
326852	CB 5092H BLK 16 LOT 65 (CANDLEWOOD PARK UT-13)
326853	CB 5092H BLK 16 LOT 66 (CANDLEWOOD PARK UT-13)
326854	CB 5092H BLK 16 LOT 67 (CANDLEWOOD PARK UT-13)
326855	CB 5092H BLK 16 LOT 68 (CANDLEWOOD PARK UT-13)
326856	CB 5092H BLK 16 LOT 69 (CANDLEWOOD PARK UT-13)
326857	CB 5092H BLK 16 LOT 70 (CANDLEWOOD PARK UT-13)
326858	CB 5092H BLK 16 LOT 71 (CANDLEWOOD PARK UT-13)
326859	CB 5092H BLK 16 LOT 72 (CANDLEWOOD PARK UT-13)
326860	CB 5092H BLK 16 LOT 73 (CANDLEWOOD PARK UT-13)
326861	CB 5092H BLK 16 LOT 74 (CANDLEWOOD PARK UT-13)
326862	CB 5092H BLK 16 LOT 75 (CANDLEWOOD PARK UT-13)
326863	CB 5092H BLK 17 LOT 1 CANDLEWOOD PARK UNIT-6
326864	CB 5092H BLK 17 LOT 2 CANDLEWOOD PARK UNIT-6
326865	CB 5092H BLK 17 LOT 3 CANDLEWOOD PARK UNIT-6
326866	CB 5092H BLK 17 LOT 4 CANDLEWOOD PARK UNIT-6
326867	CB 5092H BLK 17 LOT 5 CANDLEWOOD PARK UNIT-6
326868	CB 5092H BLK 17 LOT 6 CANDLEWOOD PARK UNIT-6
326869	CB 5092H BLK 17 LOT 7 CANDLEWOOD PARK UNIT-6
326870	CB 5092H BLK 17 LOT 8 CANDLEWOOD PARK UNIT-6
326871	CB 5092H BLK 17 LOT 9 CANDLEWOOD PARK UNIT-6
326872	CB 5092H BLK 17 LOT 10 CANDLEWOOD PARK UNIT-6
326873	CB 5092H BLK 17 LOT 11 CANDLEWOOD PARK UNIT-6
326874	CB 5092H BLK 17 LOT 12 CANDLEWOOD PARK UNIT-6
326875	CB 5092H BLK 17 LOT 13 CANDLEWOOD PARK UNIT-6
326876	CB 5092H BLK 18 LOT 1 CANDLEWOOD PARK UT-15
326877	CB 5092H BLK 18 LOT 2 CANDLEWOOD PARK UT-15

Proposed Zoning: **"R-5 AHOD"**

Proposed Zoning Description: **Residential Single-Family District, Airport Hazard Overlay District**

PropID	LegalDescription
326878	CB 5092H BLK 18 LOT 3 CANDLEWOOD PARK UT-15
326879	CB 5092H BLK 18 LOT 4 CANDLEWOOD PARK UT-15
326880	CB 5092H BLK 18 LOT 5 CANDLEWOOD PARK UT-15
326882	CB 5092H BLK 18 LOT 7 CANDLEWOOD PARK UT-15
326883	CB 5092H BLK 18 LOT 8 CANDLEWOOD PARK UT-15
326884	CB 5092H BLK 18 LOT 9 CANDLEWOOD PARK UT-15
326885	CB 5092H BLK 18 LOT 10 CANDLEWOOD PARK UT-15
326886	CB 5092H BLK 18 LOT 11 CANDLEWOOD PARK UT-15
326887	CB 5092H BLK 18 LOT 12 CANDLEWOOD PARK UT-15
326888	CB 5092H BLK 18 LOT 13 CANDLEWOOD PARK UT-15
326889	CB 5092H BLK 18 LOT 14 CANDLEWOOD PARK UT-15
326890	CB 5092H BLK 18 LOT 15 CANDLEWOOD PARK UT-15
326891	CB 5092H BLK 18 LOT 16 CANDLEWOOD PARK UT-15
326892	CB 5092H BLK 18 LOT 17 CANDLEWOOD PARK UT-15
326893	CB 5092H BLK 18 LOT 18 CANDLEWOOD PARK UT-15
326894	CB 5092H BLK 18 LOT 19 CANDLEWOOD PARK UT-15
326895	CB 5092H BLK 18 LOT 20 CANDLEWOOD PARK UT-15
326896	CB 5092H BLK 18 LOT 21 CANDLEWOOD PARK UT-15
326897	CB 5092H BLK 18 LOT 22 CANDLEWOOD PARK UT-15
326898	CB 5092H BLK 18 LOT 23 CANDLEWOOD PARK UT-15
326899	CB 5092H BLK 18 LOT 24 CANDLEWOOD PARK UT-15
326910	CB 5092H BLK 18 LOT 35 CANDLEWOOD PARK UT-15
326911	CB 5092H BLK 18 LOT 36 CANDLEWOOD PARK UT-15
326912	CB 5092H BLK 18 LOT 37 CANDLEWOOD PARK UT-15
326913	CB 5092H BLK 18 LOT 38 CANDLEWOOD PARK UT-15
326914	CB 5092H BLK 18 LOT 39 CANDLEWOOD PARK UT-15
326915	CB 5092H BLK 18 LOT 40 CANDLEWOOD PARK UT-15

Proposed Zoning: **"R-5 AHOD"**

Proposed Zoning Description: **Residential Single-Family District, Airport Hazard Overlay District**

PropID	LegalDescription
326916	CB 5092H BLK 18 LOT 41 CANDLEWOOD PARK UT-15
326917	CB 5092H BLK 18 LOT 42 CANDLEWOOD PARK UT-15
326918	CB 5092H BLK 18 LOT 43 CANDLEWOOD PARK UT-15
326919	CB 5092H BLK 18 LOT 44 CANDLEWOOD PARK UT-15
326920	CB 5092H BLK 18 LOT 45 CANDLEWOOD PARK UT-15
326921	CB 5092H BLK 18 LOT 46 CANDLEWOOD PARK UT-15
326922	CB 5092H BLK 18 LOT 47 CANDLEWOOD PARK UT-15
326923	CB 5092H BLK 18 LOT 48 CANDLEWOOD PARK UT-15
326924	CB 5092H BLK 18 LOT 49 CANDLEWOOD PARK UT-15
326925	CB 5092H BLK 18 LOT 50 CANDLEWOOD PARK UT-15
326926	CB 5092H BLK 18 LOT 51 CANDLEWOOD PARK UT-15
326927	CB 5092H BLK 18 LOT 52 CANDLEWOOD PARK UT-15
326928	CB 5092H BLK 18 LOT 53 CANDLEWOOD PARK UT-15
326929	CB 5092H BLK 18 LOT 54 CANDLEWOOD PARK UT-15
326930	CB 5092H BLK 18 LOT 55 CANDLEWOOD PARK UT-15
326931	CB 5092H BLK 18 LOT 56 CANDLEWOOD PARK UT-15
326932	CB 5092H BLK 18 LOT 57 CANDLEWOOD PARK UT-15
326933	CB 5092H BLK 18 LOT 58 CANDLEWOOD PARK UT-15
326934	CB 5092H BLK 18 LOT 59 CANDLEWOOD PARK UT-15
326935	CB 5092H BLK 18 LOT 60 CANDLEWOOD PARK UT-15
326936	CB 5092H BLK 18 LOT 61 CANDLEWOOD PARK UT-15
326937	CB 5092H BLK 18 LOT 62 CANDLEWOOD PARK UT-15
326938	CB 5092H BLK 18 LOT 63 CANDLEWOOD PARK UT-15
326939	CB 5092H BLK 18 LOT 64 CANDLEWOOD PARK UT-15
326940	CB 5092H BLK 18 LOT 65 CANDLEWOOD PARK UT-15
326941	CB 5092H BLK 18 LOT 66 CANDLEWOOD PARK UT-15
326942	CB 5092H BLK 18 LOT 67 CANDLEWOOD PARK UT-15

Proposed Zoning: **"R-5 AHOD"**

Proposed Zoning Description: **Residential Single-Family District, Airport Hazard Overlay District**

PropID	LegalDescription
326943	CB 5092H BLK 18 LOT 68 CANDLEWOOD PARK UT-15
326944	CB 5092H BLK 18 LOT 69 CANDLEWOOD PARK UT-15
326945	CB 5092H BLK 18 P-100 CANDLEWOOD PARK UT-15 DRAINAGE R.O.W.
326946	CB 5092N BLK 17 LOT 2 (CANDLEWOOD PARK UT-13)
326947	CB 5092N BLK 17 LOT 3 (CANDLEWOOD PARK UT-13)
326948	CB 5092N BLK 17 LOT 4 (CANDLEWOOD PARK UT-13)
326949	CB 5092N BLK 17 LOT 5 (CANDLEWOOD PARK UT-13)
326950	CB 5092N BLK 17 LOT 6 (CANDLEWOOD PARK UT-13)
326951	CB 5092N BLK 17 LOT 7 (CANDLEWOOD PARK UT-13)
326952	CB 5092N BLK 17 LOT 8 (CANDLEWOOD PARK UT-13)
326953	CB 5092N BLK 17 LOT 9 (CANDLEWOOD PARK UT-13)
326954	CB 5092N BLK 17 LOT 10 (CANDLEWOOD PARK UT-13)
326955	CB 5092N BLK 17 LOT 11 (CANDLEWOOD PARK UT-13)
326956	CB 5092N BLK 17 LOT 12 (CANDLEWOOD PARK UT-13)
326957	CB 5092N BLK 17 LOT 13 (CANDLEWOOD PARK UT-13)
326958	CB 5092N BLK 17 LOT 14 (CANDLEWOOD PARK UT-13)
326959	CB 5092N BLK 17 LOT 15 (CANDLEWOOD PARK UT-13)
326960	CB 5092N BLK 17 LOT 16 (CANDLEWOOD PARK UT-13)
326961	CB 5092N BLK 17 LOT 17 (CANDLEWOOD PARK UT-13)
326962	CB 5092N BLK 17 LOT 18 (CANDLEWOOD PARK UT-13)
326963	CB 5092N BLK 17 LOT 19 (CANDLEWOOD PARK UT-13)
326964	CB 5092N BLK 17 LOT 20 (CANDLEWOOD PARK UT-13)
326965	CB 5092N BLK 17 LOT 21 (CANDLEWOOD PARK UT-13)
326966	CB 5092N BLK 17 LOT 22 (CANDLEWOOD PARK UT-13)
326967	CB 5092N BLK 17 LOT 23 (CANDLEWOOD PARK UT-13)
326968	CB 5092N BLK 17 LOT 24 (CANDLEWOOD PARK UT-13)
326969	CB 5092N BLK 17 LOT 25 (CANDLEWOOD PARK UT-13)

Proposed Zoning: **"R-5 AHOD"**

Proposed Zoning Description: **Residential Single-Family District, Airport Hazard Overlay District**

PropID	LegalDescription
326970	CB 5092N BLK 17 LOT 26 (CANDLEWOOD PARK UT-13)
326971	CB 5092N BLK 17 LOT 27 (CANDLEWOOD PARK UT-13)
326972	CB 5092N BLK 17 LOT 28 (CANDLEWOOD PARK UT-13)
326973	CB 5092N BLK 17 LOT 29 (CANDLEWOOD PARK UT-13)
327077	CB 5092P BLK 8 LOT 42 CANDLEWOOD PARK UT-12
327078	CB 5092P BLK 8 LOT 43 CANDLEWOOD PARK UT-12
327079	CB 5092P BLK 8 LOT 44 CANDLEWOOD PARK UT-12
327080	CB 5092P BLK 8 LOT 45 CANDLEWOOD PARK UT-12
327081	CB 5092P BLK 8 LOT 46 CANDLEWOOD PARK UT-12
327082	CB 5092P BLK 8 LOT 47 CANDLEWOOD PARK UT-12
327083	CB 5092P BLK 8 LOT 48 CANDLEWOOD PARK UT-12
327084	CB 5092P BLK 8 LOT 49 CANDLEWOOD PARK UT-12
327085	CB 5092P BLK 8 LOT 50 CANDLEWOOD PARK UT-12
327086	CB 5092P BLK 8 LOT 51 CANDLEWOOD PARK UT-12
685220	CB 5094 P-10 REMAINS ACCT FOR 2008 - PLAT 9575/61-64 FILED 5/4/07 & 9576/162 FILED 7/27/07//2011-SPLIT PER DEED 14328/2312 EX 1/4/10
685230	CB 5094 P-9A ABS 110 2009-SPLIT PER PLAT 9592/79-84 FILED 6/20/08
1017709	CB 5094B BLK 2 LOT 15 (MILLER RANCH SUBD UT-1) PLAT 9564/72-73 FILED 2-8-05
1017710	CB 5094B BLK 2 LOT 16 (MILLER RANCH SUBD UT-1) PLAT 9564/72-73 FILED 2-8-05
1017711	CB 5094B BLK 2 LOT 17 (MILLER RANCH SUBD UT-1) PLAT 9564/72-73 FILED 2-8-05
1017712	CB 5094B BLK 2 LOT 18 (MILLER RANCH SUBD UT-1) PLAT 9564/72-73 FILED 2-8-05
1017713	CB 5094B BLK 2 LOT 19 (MILLER RANCH SUBD UT-1) PLAT 9564/72-73 FILED 2-8-05
1017714	CB 5094B BLK 2 LOT 20 (MILLER RANCH SUBD UT-1) PLAT 9564/72-73 FILED 2-8-05
1017715	CB 5094B BLK 2 LOT 21 (MILLER RANCH SUBD UT-1) PLAT 9564/72-73 FILED 2-8-05
1017716	CB 5094B BLK 2 LOT 22 (MILLER RANCH SUBD UT-1) PLAT 9564/72-73 FILED 2-8-05
1017717	CB 5094B BLK 2 LOT 23 (MILLER RANCH SUBD UT-1) PLAT 9564/72-73 FILED 2-8-05
1017718	CB 5094B BLK 2 LOT 24 (MILLER RANCH SUBD UT-1) PLAT 9564/72-73 FILED 2-8-05
1017719	CB 5094B BLK 2 LOT 25 (MILLER RANCH SUBD UT-1) PLAT 9564/72-73 FILED 2-8-05

Proposed Zoning: **"R-5 AHOD"**

Proposed Zoning Description: **Residential Single-Family District, Airport Hazard Overlay District**

PropID	LegalDescription
1017720	CB 5094B BLK 2 LOT 26 (MILLER RANCH SUBD UT-1) PLAT 9564/72-73 FILED 2-8-05
1017721	CB 5094B BLK 2 LOT 27 (MILLER RANCH SUBD UT-1) PLAT 9564/72-73 FILED 2-8-05
1017722	CB 5094B BLK 2 LOT 28 (MILLER RANCH SUBD UT-1) PLAT 9564/72-73 FILED 2-8-05
1017723	CB 5094B BLK 2 LOT 29 (MILLER RANCH SUBD UT-1) PLAT 9564/72-73 FILED 2-8-05
1017724	CB 5094B BLK 2 LOT 30 (MILLER RANCH SUBD UT-1) PLAT 9564/72-73 FILED 2-8-05
1017725	CB 5094B BLK 2 LOT 31 (MILLER RANCH SUBD UT-1) PLAT 9564/72-73 FILED 2-8-05
1017726	CB 5094B BLK 2 LOT 32 (MILLER RANCH SUBD UT-1) PLAT 9564/72-73 FILED 2-8-05
1017727	CB 5094B BLK 2 LOT 33 (MILLER RANCH SUBD UT-1) PLAT 9564/72-73 FILED 2-8-05
1017728	CB 5094B BLK 2 LOT 34 (MILLER RANCH SUBD UT-1) PLAT 9564/72-73 FILED 2-8-05
1017729	CB 5094B BLK 2 LOT 35 (MILLER RANCH SUBD UT-1) PLAT 9564/72-73 FILED 2-8-05
1017730	CB 5094B BLK 2 LOT 36 (MILLER RANCH SUBD UT-1) PLAT 9564/72-73 FILED 2-8-05
1017731	CB 5094B BLK 2 LOT 37 (MILLER RANCH SUBD UT-1) PLAT 9564/72-73 FILED 2-8-05
1017732	CB 5094B BLK 2 LOT 38 (MILLER RANCH SUBD UT-1) PLAT 9564/72-73 FILED 2-8-05
1017733	CB 5094B BLK 2 LOT 39 (MILLER RANCH SUBD UT-1) PLAT 9564/72-73 FILED 2-8-05
1017734	CB 5094B BLK 2 LOT 40 (MILLER RANCH SUBD UT-1) PLAT 9564/72-73 FILED 2-8-05
1017735	CB 5094B BLK 2 LOT 41 (MILLER RANCH SUBD UT-1) PLAT 9564/72-73 FILED 2-8-05
1017736	CB 5094B BLK 2 LOT 42 (MILLER RANCH SUBD UT-1) PLAT 9564/72-73 FILED 2-8-05
1017737	CB 5094B BLK 2 LOT 43 (MILLER RANCH SUBD UT-1) PLAT 9564/72-73 FILED 2-8-05
1017738	CB 5094B BLK 2 LOT 44 (MILLER RANCH SUBD UT-1) PLAT 9564/72-73 FILED 2-8-05
1017739	CB 5094B BLK 2 LOT 45 (MILLER RANCH SUBD UT-1) PLAT 9564/72-73 FILED 2-8-05
1017740	CB 5094B BLK 2 LOT 46 (MILLER RANCH SUBD UT-1) PLAT 9564/72-73 FILED 2-8-05
1017741	CB 5094B BLK 2 LOT 47 (MILLER RANCH SUBD UT-1) PLAT 9564/72-73 FILED 2-8-05
1017742	CB 5094B BLK 2 LOT 48 (MILLER RANCH SUBD UT-1) PLAT 9564/72-73 FILED 2-8-05
1017743	CB 5094B BLK 2 LOT 49 (MILLER RANCH SUBD UT-1) PLAT 9564/72-73 FILED 2-8-05
1017744	CB 5094B BLK 2 LOT 50 (MILLER RANCH SUBD UT-1) PLAT 9564/72-73 FILED 2-8-05
1017745	CB 5094B BLK 13 LOT 1 (MILLER RANCH SUBD UT-1) PLAT 9564/72-73 FILED 2-8-05
1017746	CB 5094B BLK 13 LOT 2 (MILLER RANCH SUBD UT-1) PLAT 9564/72-73 FILED 2-8-05

Proposed Zoning: **"R-5 AHOD"**

Proposed Zoning Description: **Residential Single-Family District, Airport Hazard Overlay District**

PropID	LegalDescription
1017747	CB 5094B BLK 13 LOT 3 (MILLER RANCH SUBD UT-1) PLAT 9564/72-73 FILED 2-8-05
1017748	CB 5094B BLK 13 LOT 4 (MILLER RANCH SUBD UT-1) PLAT 9564/72-73 FILED 2-8-05
1017749	CB 5094B BLK 13 LOT 5 (MILLER RANCH SUBD UT-1) PLAT 9564/72-73 FILED 2-8-05
1017750	CB 5094B BLK 13 LOT 6 (MILLER RANCH SUBD UT-1) PLAT 9564/72-73 FILED 2-8-05
1017751	CB 5094B BLK 13 LOT 7 (MILLER RANCH SUBD UT-1) PLAT 9564/72-73 FILED 2-8-05
1017752	CB 5094B BLK 13 LOT 8 (MILLER RANCH SUBD UT-1) PLAT 9564/72-73 FILED 2-8-05
1017753	CB 5094B BLK 13 LOT 9 (MILLER RANCH SUBD UT-1) PLAT 9564/72-73 FILED 2-8-05
1017754	CB 5094B BLK 13 LOT 10 (MILLER RANCH SUBD UT-1) PLAT 9564/72-73 FILED 2-8-05
1017755	CB 5094B BLK 13 LOT 11 (MILLER RANCH SUBD UT-1) PLAT 9564/72-73 FILED 2-8-05
1017756	CB 5094B BLK 13 LOT 12 (MILLER RANCH SUBD UT-1) PLAT 9564/72-73 FILED 2-8-05
1017757	CB 5094B BLK 13 LOT 13 (MILLER RANCH SUBD UT-1) PLAT 9564/72-73 FILED 2-8-05
1017758	CB 5094B BLK 13 LOT 14 (MILLER RANCH SUBD UT-1) PLAT 9564/72-73 FILED 2-8-05
1017759	CB 5094B BLK 13 LOT 15 (MILLER RANCH SUBD UT-1) PLAT 9564/72-73 FILED 2-8-05
1017760	CB 5094B BLK 13 LOT 16 (MILLER RANCH SUBD UT-1) PLAT 9564/72-73 FILED 2-8-05
1017761	CB 5094B BLK 13 LOT 17 (MILLER RANCH SUBD UT-1) PLAT 9564/72-73 FILED 2-8-05
1017762	CB 5094B BLK 13 LOT 18 (MILLER RANCH SUBD UT-1) PLAT 9564/72-73 FILED 2-8-05
1017763	CB 5094B BLK 13 LOT 19 (MILLER RANCH SUBD UT-1) PLAT 9564/72-73 FILED 2-8-05
1017764	CB 5094B BLK 13 LOT 20 (MILLER RANCH SUBD UT-1) PLAT 9564/72-73 FILED 2-8-05
1017765	CB 5094B BLK 13 LOT 21 (MILLER RANCH SUBD UT-1) PLAT 9564/72-73 FILED 2-8-05
1017766	CB 5094B BLK 13 LOT 22 (MILLER RANCH SUBD UT-1) PLAT 9564/72-73 FILED 2-8-05
1017767	CB 5094B BLK 13 LOT 23 (MILLER RANCH SUBD UT-1) PLAT 9564/72-73 FILED 2-8-05
1017768	CB 5094B BLK 13 LOT 24 (MILLER RANCH SUBD UT-1) PLAT 9564/72-73 FILED 2-8-05
1017769	CB 5094B BLK 14 LOT 1 (MILLER RANCH SUBD UT-1) PLAT 9564/72-73 FILED 2-8-05
1017770	CB 5094B BLK 14 LOT 2 (MILLER RANCH SUBD UT-1) PLAT 9564/72-73 FILED 2-8-05
1017771	CB 5094B BLK 14 LOT 3 (MILLER RANCH SUBD UT-1) PLAT 9564/72-73 FILED 2-8-05
1017772	CB 5094B BLK 14 LOT 4 (MILLER RANCH SUBD UT-1) PLAT 9564/72-73 FILED 2-8-05
1017773	CB 5094B BLK 14 LOT 5 (MILLER RANCH SUBD UT-1) PLAT 9564/72-73 FILED 2-8-05

Proposed Zoning: **"R-5 AHOD"**

Proposed Zoning Description: **Residential Single-Family District, Airport Hazard Overlay District**

PropID	LegalDescription
1017774	CB 5094B BLK 14 LOT 6 (MILLER RANCH SUBD UT-1) PLAT 9564/72-73 FILED 2-8-05
1017775	CB 5094B BLK 14 LOT 7 (MILLER RANCH SUBD UT-1) PLAT 9564/72-73 FILED 2-8-05
1017776	CB 5094B BLK 14 LOT 8 (MILLER RANCH SUBD UT-1) PLAT 9564/72-73 FILED 2-8-05
1017777	CB 5094B BLK 14 LOT 9 (MILLER RANCH SUBD UT-1) PLAT 9564/72-73 FILED 2-8-05
1017778	CB 5094B BLK 14 LOT 10 (MILLER RANCH SUBD UT-1) PLAT 9564/72-73 FILED 2-8-05
1017779	CB 5094B BLK 14 LOT 11 (MILLER RANCH SUBD UT-1) PLAT 9564/72-73 FILED 2-8-05
1017780	CB 5094B BLK 15 LOT 1 (MILLER RANCH SUBD UT-1) PLAT 9564/72-73 FILED 2-8-05
1017781	CB 5094B BLK 15 LOT 2 (MILLER RANCH SUBD UT-1) PLAT 9564/72-73 FILED 2-8-05
1017782	CB 5094B BLK 15 LOT 3 (MILLER RANCH SUBD UT-1) PLAT 9564/72-73 FILED 2-8-05
1017783	CB 5094B BLK 15 LOT 4 (MILLER RANCH SUBD UT-1) PLAT 9564/72-73 FILED 2-8-05
1017784	CB 5094B BLK 15 LOT 5 (MILLER RANCH SUBD UT-1) PLAT 9564/72-73 FILED 2-8-05
1017785	CB 5094B BLK 15 LOT 6 (MILLER RANCH SUBD UT-1) PLAT 9564/72-73 FILED 2-8-05
1017786	CB 5094B BLK 15 LOT 7 (MILLER RANCH SUBD UT-1) PLAT 9564/72-73 FILED 2-8-05
1017787	CB 5094B BLK 15 LOT 8 (MILLER RANCH SUBD UT-1) PLAT 9564/72-73 FILED 2-8-05
1017788	CB 5094B BLK 15 LOT 9 (MILLER RANCH SUBD UT-1) PLAT 9564/72-73 FILED 2-8-05
1017789	CB 5094B BLK 15 LOT 10 (MILLER RANCH SUBD UT-1) PLAT 9564/72-73 FILED 2-8-05
1017790	CB 5094B BLK 15 LOT 11 (MILLER RANCH SUBD UT-1) PLAT 9564/72-73 FILED 2-8-05
1017791	CB 5094B BLK 15 LOT 12 (MILLER RANCH SUBD UT-1) PLAT 9564/72-73 FILED 2-8-05
1017792	CB 5094B BLK 15 LOT 13 (MILLER RANCH SUBD UT-1) PLAT 9564/72-73 FILED 2-8-05
1017793	CB 5094B BLK 15 LOT 14 (MILLER RANCH SUBD UT-1) PLAT 9564/72-73 FILED 2-8-05
1017794	CB 5094B BLK 15 LOT 15 (MILLER RANCH SUBD UT-1) PLAT 9564/72-73 FILED 2-8-05
1017795	CB 5094B BLK 15 LOT 16 (MILLER RANCH SUBD UT-1) PLAT 9564/72-73 FILED 2-8-05
1017796	CB 5094B BLK 15 LOT 17 (MILLER RANCH SUBD UT-1) PLAT 9564/72-73 FILED 2-8-05
1053675	CB 5092H BLOCK 2 LOT 8 (CANDLEWOOD SUBD UT-1) AMENDING PLAT 9570/182-3 FOR 2007 (FILED 6/16/2006)
1053676	CB 5092H BLOCK 2 LOT 9 (CANDLEWOOD SUBD UT-1) AMENDING PLAT 9570/182-3 FOR 2007 (FILED 6/16/2006)
1053677	CB 5092H BLOCK 2 LOT 10 (CANDLEWOOD SUBD UT-1) AMENDING PLAT 9570/182-3 FOR 2007 (FILED 6/16/2006)

Proposed Zoning: **"R-5 AHOD"**

Proposed Zoning Description: **Residential Single-Family District, Airport Hazard Overlay District**

PropID	LegalDescription
1053678	"CANDLEWOOD SUBD UT-1", BLOCK 2 LOT 11 AMENDING PLAT 9570/182-3 FOR 2007 (FILED 6/16/2006)
1053679	CB 5092H BLOCK 2 LOT 12 (CANDLEWOOD SUBD UT-1) AMENDING PLAT 9570/182-3 FOR 2007 (FILED 6/16/2006)
1053680	CB 5092H BLOCK 2 LOT 13 (CANDLEWOOD SUBD UT-1) AMENDING PLAT 9570/182-3 FOR 2007 (FILED 6/16/2006)
1053681	CB 5092H BLOCK 2 LOT 14 (CANDLEWOOD SUBD UT-1) AMENDING PLAT 9570/182-3 FOR 2007 (FILED 6/16/2006)
1053682	CB 5092H BLOCK 2 LOT 15 (CANDLEWOOD SUBD UT-1) AMENDING PLAT 9570/182-3 FOR 2007 (FILED 6/16/2006)
1053683	CB 5092H BLOCK 2 LOT 16 (CANDLEWOOD SUBD UT-1) AMENDING PLAT 9570/182-3 FOR 2007 (FILED 6/16/2006)
1053684	CB 5092H BLOCK 2 LOT 17 (CANDLEWOOD SUBD UT-1) AMENDING PLAT 9570/182-3 FOR 2007 (FILED 6/16/2006)
1053685	CB 5092H BLOCK 2 LOT 18 (CANDLEWOOD SUBD UT-1) AMENDING PLAT 9570/182-3 FOR 2007 (FILED 6/16/2006)
1053686	CB 5092H BLOCK 2 LOT 19 (CANDLEWOOD SUBD UT-1) AMENDING PLAT 9570/182-3 FOR 2007 (FILED 6/16/2006)
1053688	CB 5092H BLK 5 LOT 12 (CANDLEWOOD SUBD UT-1) AMENDING PLAT 9570/182-3 FOR 2007 (FILED 6/16/2006)
1053689	CB 5092H BLK 5 LOT 13 (CANDLEWOOD SUBD UT-1) AMENDING PLAT 9570/182-3 FOR 2007 (FILED 6/16/2006)
1053690	CB 5092H BLK 5 LOT 14 (CANDLEWOOD SUBD UT-1) AMENDING PLAT 9570/182-3 FOR 2007 (FILED 6/16/2006)
1053691	CB 5092H BLK 5 LOT 15 (CANDLEWOOD SUBD UT-1) AMENDING PLAT 9570/182-3 FOR 2007 (FILED 6/16/2006)
1053692	CB 5092H BLK 5 LOT 16 (CANDLEWOOD SUBD UT-1) AMENDING PLAT 9570/182-3 FOR 2007 (FILED 6/16/2006)
1053693	CB 5092H BLK 5 LOT 17 (CANDLEWOOD SUBD UT-1) AMENDING PLAT 9570/182-3 FOR 2007 (FILED 6/16/2006)
1053694	CB 5092H BLK 5 LOT 18 (CANDLEWOOD SUBD UT-1) AMENDING PLAT 9570/182-3 FOR 2007 (FILED 6/16/2006)
1053695	CB 5092H BLK 5 LOT 19 (CANDLEWOOD SUBD UT-1) AMENDING PLAT 9570/182-3 FOR 2007 (FILED 6/16/2006)
1053696	CB 5092H BLK 5 LOT 20 (CANDLEWOOD SUBD UT-1) AMENDING PLAT 9570/182-3 FOR 2007 (FILED 6/16/2006)

Proposed Zoning: **"R-5 AHOD"**

Proposed Zoning Description: **Residential Single-Family District, Airport Hazard Overlay District**

PropID	LegalDescription
1053697	CB 5092H BLK 5 LOT 21 (CANDLEWOOD SUBD UT-1) AMENDING PLAT 9570/182-3 FOR 2007 (FILED 6/16/2006)
1053698	CB 5092H BLK 5 LOT 22 (CANDLEWOOD SUBD UT-1) AMENDING PLAT 9570/182-3 FOR 2007 (FILED 6/16/2006)
1053699	CB 5092H BLK 5 LOT 23 (CANDLEWOOD SUBD UT-1) AMENDING PLAT 9570/182-3 FOR 2007 (FILED 6/16/2006)
1053700	CB 5092H BLK 5 LOT 24 (CANDLEWOOD SUBD UT-1) AMENDING PLAT 9570/182-3 FOR 2007 (FILED 6/16/2006)
1053701	CB 5092H BLK 5 LOT 25 (CANDLEWOOD SUBD UT-1) AMENDING PLAT 9570/182-3 FOR 2007 (FILED 6/16/2006)
1053702	CB 5092H BLK 5 LOT 26 (CANDLEWOOD SUBD UT-1) AMENDING PLAT 9570/182-3 FOR 2007 (FILED 6/16/2006)
1053703	CB 5092H BLK 5 LOT 27 (CANDLEWOOD SUBD UT-1) AMENDING PLAT 9570/182-3 FOR 2007 (FILED 6/16/2006)
1053704	CB 5092H BLK 5 LOT 28 (CANDLEWOOD SUBD UT-1) AMENDING PLAT 9570/182-3 FOR 2007 (FILED 6/16/2006)
1053705	CB 5092H BLK 5 LOT 29 (CANDLEWOOD SUBD UT-1) AMENDING PLAT 9570/182-3 FOR 2007 (FILED 6/16/2006)
1053706	CB 5092H BLK 5 LOT 30 (CANDLEWOOD SUBD UT-1) AMENDING PLAT 9570/182-3 FOR 2007 (FILED 6/16/2006)
1053707	CB 5092H BLK 5 LOT 31 (CANDLEWOOD SUBD UT-1) AMENDING PLAT 9570/182-3 FOR 2007 (FILED 6/16/2006)
1053708	CB 5092H BLK 5 LOT 32 (CANDLEWOOD SUBD UT-1) AMENDING PLAT 9570/182-3 FOR 2007 (FILED 6/16/2006)
1053709	CB 5092H BLK 5 LOT 33 (CANDLEWOOD SUBD UT-1) AMENDING PLAT 9570/182-3 FOR 2007 (FILED 6/16/2006)
1053710	CB 5092H BLK 5 LOT 34 (CANDLEWOOD SUBD UT-1) AMENDING PLAT 9570/182-3 FOR 2007 (FILED 6/16/2006)
1053711	CB 5092H BLK 5 LOT 35 (CANDLEWOOD SUBD UT-1) AMENDING PLAT 9570/182-3 FOR 2007 (FILED 6/16/2006)
1053712	CB 5092H BLK 5 LOT 36 (CANDLEWOOD SUBD UT-1) AMENDING PLAT 9570/182-3 FOR 2007 (FILED 6/16/2006)
1053713	CB 5092H BLK 5 LOT 37 (CANDLEWOOD SUBD UT-1) AMENDING PLAT 9570/182-3 FOR 2007 (FILED 6/16/2006)
1053714	CB 5092H BLK 5 LOT 38 (CANDLEWOOD SUBD UT-1) AMENDING PLAT 9570/182-3 FOR 2007 (FILED 6/16/2006)

Proposed Zoning: **"R-5 AHOD"**

Proposed Zoning Description: **Residential Single-Family District, Airport Hazard Overlay District**

PropID	LegalDescription
1053715	CB 5092H BLK 5 LOT 39 (CANDLEWOOD SUBD UT-1) (OPEN SPACE) AMENDING PLAT 9570/182-3 FOR 2007 (FILED 6/16/2006)
1053718	CB 5092H BLOCK 20 LOT 1 (CANDLEWOOD SUBD UT-1) AMENDING PLAT 9570/182-3 FOR 2007 (FILED 6/16/2006)
1053719	CB 5092H BLOCK 20 LOT 2 (CANDLEWOOD SUBD UT-1) AMENDING PLAT 9570/182-3 FOR 2007 (FILED 6/16/2006)
1053720	CB 5092H BLOCK 20 LOT 3 (CANDLEWOOD SUBD UT-1) AMENDING PLAT 9570/182-3 FOR 2007 (FILED 6/16/2006)
1053721	CB 5092H BLOCK 20 LOT 4 (CANDLEWOOD SUBD UT-1) AMENDING PLAT 9570/182-3 FOR 2007 (FILED 6/16/2006)
1053722	CB 5092H BLOCK 20 LOT 5 (CANDLEWOOD SUBD UT-1) AMENDING PLAT 9570/182-3 FOR 2007 (FILED 6/16/2006)
1053723	CB 5092H BLOCK 20 LOT 6 (CANDLEWOOD SUBD UT-1) AMENDING PLAT 9570/182-3 FOR 2007 (FILED 6/16/2006)
1053724	CB 5092H BLOCK 20 LOT 7 (CANDLEWOOD SUBD UT-1) AMENDING PLAT 9570/182-3 FOR 2007 (FILED 6/16/2006)
1053725	CB 5092H BLOCK 20 LOT 8 (CANDLEWOOD SUBD UT-1) AMENDING PLAT 9570/182-3 FOR 2007 (FILED 6/16/2006)
1053726	CB 5092H BLOCK 20 LOT 9 (CANDLEWOOD SUBD UT-1) AMENDING PLAT 9570/182-3 FOR 2007 (FILED 6/16/2006)
1053727	CB 5092H BLOCK 20 LOT 10 (CANDLEWOOD SUBD UT-1) AMENDING PLAT 9570/182-3 FOR 2007 (FILED 6/16/2006)
1053728	CB 5092H BLOCK 20 LOT 11 (CANDLEWOOD SUBD UT-1) AMENDING PLAT 9570/182-3 FOR 2007 (FILED 6/16/2006)
1053729	CB 5092H BLOCK 20 LOT 12 (CANDLEWOOD SUBD UT-1) AMENDING PLAT 9570/182-3 FOR 2007 (FILED 6/16/2006)
1053730	CB 5092H BLOCK 20 LOT 13 (CANDLEWOOD SUBD UT-1) AMENDING PLAT 9570/182-3 FOR 2007 (FILED 6/16/2006)
1053731	CB 5092H BLOCK 20 LOT 14 (CANDLEWOOD SUBD UT-1) AMENDING PLAT 9570/182-3 FOR 2007 (FILED 6/16/2006)
1053732	CB 5092H BLOCK 20 LOT 15 (CANDLEWOOD SUBD UT-1) AMENDING PLAT 9570/182-3 FOR 2007 (FILED 6/16/2006)
1053736	CB 5092H BLOCK 21 LOT 1 (CANDLEWOOD SUBD UT-1) AMENDING PLAT 9570/182-3 FOR 2007 (FILED 6/16/2006)
1053737	CB 5092H BLOCK 21 LOT 2 (CANDLEWOOD SUBD UT-1) AMENDING PLAT 9570/182-3 FOR 2007 (FILED 6/16/2006)

Proposed Zoning: **"R-5 AHOD"**

Proposed Zoning Description: **Residential Single-Family District, Airport Hazard Overlay District**

PropID	LegalDescription
1053738	CB 5092H BLOCK 21 LOT 3 (CANDLEWOOD SUBD UT-1) AMENDING PLAT 9570/182-3 FOR 2007 (FILED 6/16/2006)
1053739	CB 5092H BLOCK 21 LOT 4 (CANDLEWOOD SUBD UT-1) AMENDING PLAT 9570/182-3 FOR 2007 (FILED 6/16/2006)
1053740	CB 5092H BLOCK 21 LOT 5 (CANDLEWOOD SUBD UT-1) AMENDING PLAT 9570/182-3 FOR 2007 (FILED 6/16/2006)
1053741	CB 5092H BLOCK 21 LOT 6 (CANDLEWOOD SUBD UT-1) AMENDING PLAT 9570/182-3 FOR 2007 (FILED 6/16/2006)
1053742	CB 5092H BLOCK 21 LOT 7 (CANDLEWOOD SUBD UT-1) AMENDING PLAT 9570/182-3 FOR 2007 (FILED 6/16/2006)
1053743	CB 5092H BLOCK 21 LOT 8 (CANDLEWOOD SUBD UT-1) AMENDING PLAT 9570/182-3 FOR 2007 (FILED 6/16/2006)
1053744	CB 5092H BLOCK 21 LOT 9 (CANDLEWOOD SUBD UT-1) AMENDING PLAT 9570/182-3 FOR 2007 (FILED 6/16/2006)
1053745	CB 5092H BLOCK 21 LOT 10 (CANDLEWOOD SUBD UT-1) AMENDING PLAT 9570/182-3 FOR 2007 (FILED 6/16/2006)
1053746	CB 5092H BLOCK 21 LOT 11 (CANDLEWOOD SUBD UT-1) AMENDING PLAT 9570/182-3 FOR 2007 (FILED 6/16/2006)
1053747	CB 5092H BLOCK 21 LOT 12 (CANDLEWOOD SUBD UT-1) AMENDING PLAT 9570/182-3 FOR 2007 (FILED 6/16/2006)
1053748	CB 5092H BLOCK 21 LOT 13 (CANDLEWOOD SUBD UT-1) AMENDING PLAT 9570/182-3 FOR 2007 (FILED 6/16/2006)
1053749	CB 5092H BLOCK 21 LOT 14 (CANDLEWOOD SUBD UT-1) AMENDING PLAT 9570/182-3 FOR 2007 (FILED 6/16/2006)
1053750	CB 5092H BLOCK 21 LOT 15 (CANDLEWOOD SUBD UT-1) AMENDING PLAT 9570/182-3 FOR 2007 (FILED 6/16/2006)
1053751	CB 5092H BLOCK 21 LOT 16 (CANDLEWOOD SUBD UT-1) AMENDING PLAT 9570/182-3 FOR 2007 (FILED 6/16/2006)
1053752	CB 5092H BLOCK 21 LOT 17 (CANDLEWOOD SUBD UT-1) AMENDING PLAT 9570/182-3 FOR 2007 (FILED 6/16/2006)
1053753	CB 5092H BLOCK 21 LOT 18 (CANDLEWOOD SUBD UT-1) AMENDING PLAT 9570/182-3 FOR 2007 (FILED 6/16/2006)
1053754	CB 5092H BLOCK 21 LOT 19 (CANDLEWOOD SUBD UT-1) AMENDING PLAT 9570/182-3 FOR 2007 (FILED 6/16/2006)
1053755	CB 5092H BLOCK 21 LOT 20 (CANDLEWOOD SUBD UT-1) AMENDING PLAT 9570/182-3 FOR 2007 (FILED 6/16/2006)

Proposed Zoning: **"R-5 AHOD"**

Proposed Zoning Description: **Residential Single-Family District, Airport Hazard Overlay District**

PropID	LegalDescription
1058568	CB: 5092H BLK: 4 LOT: 11 CANDLEWOOD PARK UNIT-2
1064975	CB 5094B (MILLER RANCH SUBD UT-2), BLOCK 2 LOT 51 PLAT 9569/168-9 FOR 2007 FILED 4/7/2006
1064976	CB 5094B (MILLER RANCH SUBD UT-2), BLOCK 2 LOT 52 PLAT 9569/168-9 FOR 2007 FILED 4/7/2006
1064977	CB 5094B (MILLER RANCH SUBD UT-2), BLOCK 2 LOT 53 PLAT 9569/168-9 FOR 2007 FILED 4/7/2006
1064978	CB 5094B (MILLER RANCH SUBD UT-2), BLOCK 2 LOT 54 PLAT 9569/168-9 FOR 2007 FILED 4/7/2006
1064979	CB 5094B (MILLER RANCH SUBD UT-2), BLOCK 2 LOT 55 PLAT 9569/168-9 FOR 2007 FILED 4/7/2006
1064980	CB 5094B (MILLER RANCH SUBD UT-2), BLOCK 2 LOT 56 PLAT 9569/168-9 FOR 2007 FILED 4/7/2006
1064981	CB 5094B (MILLER RANCH SUBD UT-2), BLOCK 2 LOT 57 PLAT 9569/168-9 FOR 2007 FILED 4/7/2006
1064982	CB 5094B (MILLER RANCH SUBD UT-2), BLOCK 2 LOT 58 PLAT 9569/168-9 FOR 2007 FILED 4/7/2006
1064983	CB 5094B (MILLER RANCH SUBD UT-2), BLOCK 2 LOT 59 PLAT 9569/168-9 FOR 2007 FILED 4/7/2006
1064984	CB 5094B (MILLER RANCH SUBD UT-2), BLOCK 2 LOT 60 PLAT 9569/168-9 FOR 2007 FILED 4/7/2006
1064985	CB 5094B (MILLER RANCH SUBD UT-2), BLOCK 2 LOT 61 PLAT 9569/168-9 FOR 2007 FILED 4/7/2006
1064986	CB 5094B (MILLER RANCH SUBD UT-2), BLOCK 2 LOT 62 PLAT 9569/168-9 FOR 2007 FILED 4/7/2006
1064987	CB 5094B (MILLER RANCH SUBD UT-2), BLOCK 2 LOT 63 PLAT 9569/168-9 FOR 2007 FILED 4/7/2006
1064988	CB 5094B (MILLER RANCH SUBD UT-2), BLOCK 2 LOT 64 PLAT 9569/168-9 FOR 2007 FILED 4/7/2006
1064989	CB 5094B (MILLER RANCH SUBD UT-2), BLOCK 2 LOT 65 PLAT 9569/168-9 FOR 2007 FILED 4/7/2006
1064990	CB 5094B (MILLER RANCH SUBD UT-2), BLOCK 2 LOT 66 PLAT 9569/168-9 FOR 2007 FILED 4/7/2006
1064991	CB 5094B (MILLER RANCH SUBD UT-2), BLOCK 2 LOT 67 PLAT 9569/168-9 FOR 2007 FILED 4/7/2006
1064992	CB 5094B (MILLER RANCH SUBD UT-2), BLOCK 2 LOT 68 PLAT 9569/168-9 FOR 2007 FILED 4/7/2006
1064993	CB 5094B (MILLER RANCH SUBD UT-2), BLOCK 2 LOT 69 PLAT 9569/168-9 FOR 2007 FILED 4/7/2006
1064994	CB 5094B (MILLER RANCH SUBD UT-2), BLOCK 2 LOT 70 PLAT 9569/168-9 FOR 2007 FILED 4/7/2006
1064995	CB 5094B (MILLER RANCH SUBD UT-2), BLOCK 2 LOT 71 PLAT 9569/168-9 FOR 2007 FILED 4/7/2006
1064996	CB 5094B (MILLER RANCH SUBD UT-2), BLOCK 2 LOT 72 PLAT 9569/168-9 FOR 2007 FILED 4/7/2006
1064997	CB 5094B (MILLER RANCH SUBD UT-2), BLOCK 2 LOT 73 PLAT 9569/168-9 FOR 2007 FILED 4/7/2006
1064998	CB 5094B (MILLER RANCH SUBD UT-2), BLOCK 2 LOT 74 PLAT 9569/168-9 FOR 2007 FILED 4/7/2006
1064999	CB 5094B (MILLER RANCH SUBD UT-2), BLOCK 2 LOT 75 PLAT 9569/168-9 FOR 2007 FILED 4/7/2006
1065000	CB 5094B (MILLER RANCH SUBD UT-2), BLOCK 2 LOT 76 PLAT 9569/168-9 FOR 2007 FILED 4/7/2006

Proposed Zoning: **"R-5 AHOD"**

Proposed Zoning Description: **Residential Single-Family District, Airport Hazard Overlay District**

PropID	LegalDescription
1065001	CB 5094B (MILLER RANCH SUBD UT-2), BLOCK 2 LOT 77 PLAT 9569/168-9 FOR 2007 FILED 4/7/2006
1065002	CB 5094B (MILLER RANCH SUBD UT-2), BLOCK 2 LOT 78 PLAT 9569/168-9 FOR 2007 FILED 4/7/2006
1065003	CB 5094B (MILLER RANCH SUBD UT-2), BLOCK 2 LOT 79 PLAT 9569/168-9 FOR 2007 FILED 4/7/2006
1065004	CB 5094B (MILLER RANCH SUBD UT-2), BLOCK 2 LOT 80 PLAT 9569/168-9 FOR 2007 FILED 4/7/2006
1065005	CB 5094B (MILLER RANCH SUBD UT-2), BLOCK 2 LOT 81 PLAT 9569/168-9 FOR 2007 FILED 4/7/2006
1065006	CB 5094B (MILLER RANCH SUBD UT-2), BLOCK 2 LOT 82 PLAT 9569/168-9 FOR 2007 FILED 4/7/2006
1065007	CB 5094B (MILLER RANCH SUBD UT-2), BLOCK 2 LOT 83 PLAT 9569/168-9 FOR 2007 FILED 4/7/2006
1065012	CB 5094B (MILLER RANCH SUBD UT-2), BLOCK 3 LOT 1 PLAT 9569/168-9
1065013	CB 5094B (MILLER RANCH SUBD UT-2), BLOCK 3 LOT 2 PLAT 9569/168-9
1065014	CB 5094B (MILLER RANCH SUBD UT-2), BLOCK 3 LOT 3 PLAT 9569/168-9
1065015	CB 5094B (MILLER RANCH SUBD UT-2), BLOCK 3 LOT 4 PLAT 9569/168-9
1065016	CB 5094B (MILLER RANCH SUBD UT-2), BLOCK 3 LOT 5 PLAT 9569/168-9
1065017	CB 5094B (MILLER RANCH SUBD UT-2), BLOCK 3 LOT 6 PLAT 9569/168-9
1065018	CB 5094B (MILLER RANCH SUBD UT-2), BLOCK 3 LOT 7 PLAT 9569/168-9
1065019	CB 5094B (MILLER RANCH SUBD UT-2), BLOCK 3 LOT 8 PLAT 9569/168-9
1065020	CB 5094B (MILLER RANCH SUBD UT-2), BLOCK 3 LOT 9 PLAT 9569/168-9
1065021	CB 5094B (MILLER RANCH SUBD UT-2), BLOCK 3 LOT 10 PLAT 9569/168-9
1065022	CB 5094B (MILLER RANCH SUBD UT-2), BLOCK 3 LOT 11 PLAT 9569/168-9
1065023	CB 5094B (MILLER RANCH SUBD UT-2), BLOCK 3 LOT 12 PLAT 9569/168-9
1065024	CB 5094B (MILLER RANCH SUBD UT-2), BLOCK 3 LOT 13 PLAT 9569/168-9
1065025	CB 5094B (MILLER RANCH SUBD UT-2), BLOCK 3 LOT 14 PLAT 9569/168-9
1065026	CB 5094B (MILLER RANCH SUBD UT-2), BLOCK 3 LOT 15 PLAT 9569/168-9
1065027	CB 5094B (MILLER RANCH SUBD UT-2), BLOCK 3 LOT 16 PLAT 9569/168-9
1065028	CB 5094B (MILLER RANCH SUBD UT-2), BLOCK 3 LOT 17 PLAT 9569/168-9
1065029	CB 5094B (MILLER RANCH SUBD UT-2), BLOCK 3 LOT 18 PLAT 9569/168-9
1065030	CB 5094B (MILLER RANCH SUBD UT-2), BLOCK 3 LOT 19 PLAT 9569/168-9
1065031	CB 5094B (MILLER RANCH SUBD UT-2), BLOCK 3 LOT 20 PLAT 9569/168-9

Proposed Zoning: **"R-5 AHOD"**

Proposed Zoning Description: **Residential Single-Family District, Airport Hazard Overlay District**

PropID	LegalDescription
1065032	CB 5094B (MILLER RANCH SUBD UT-2), BLOCK 3 LOT 21 PLAT 9569/168-9
1065033	CB 5094B (MILLER RANCH SUBD UT-2), BLOCK 3 LOT 22 PLAT 9569/168-9
1065034	CB 5094B (MILLER RANCH SUBD UT-2), BLOCK 3 LOT 23 PLAT 9569/168-9
1065035	CB 5094B (MILLER RANCH SUBD UT-2), BLOCK 3 LOT 24 PLAT 9569/168-9
1065036	CB 5094B (MILLER RANCH SUBD UT-2), BLOCK 3 LOT 25 PLAT 9569/168-9
1065037	CB 5094B (MILLER RANCH SUBD UT-2), BLOCK 3 LOT 26 PLAT 9569/168-9
1065038	CB 5094B (MILLER RANCH SUBD UT-2), BLOCK 3 LOT 27 PLAT 9569/168-9
1065039	CB 5094B (MILLER RANCH SUBD UT-2), BLOCK 3 LOT 28 PLAT 9569/168-9
1065040	CB 5094B (MILLER RANCH SUBD UT-2), BLOCK 3 LOT 29 PLAT 9569/168-9
1065041	CB 5094B (MILLER RANCH SUBD UT-2), BLOCK 3 LOT 30 PLAT 9569/168-9
1065042	CB 5094B (MILLER RANCH SUBD UT-2), BLOCK 3 LOT 31 PLAT 9569/168-9
1065043	CB 5094B (MILLER RANCH SUBD UT-2), BLOCK 3 LOT 32 PLAT 9569/168-9
1065044	CB 5094B (MILLER RANCH SUBD UT-2), BLOCK 3 LOT 33 PLAT 9569/168-9
1065046	CB 5094B (MILLER RANCH SUBD UT-2), BLOCK 4 LOT 1 PLAT 9569/168-9
1065047	CB 5094B (MILLER RANCH SUBD UT-2), BLOCK 4 LOT 2 PLAT 9569/168-9
1065048	CB 5094B (MILLER RANCH SUBD UT-2), BLOCK 4 LOT 3 PLAT 9569/168-9
1065049	CB 5094B (MILLER RANCH SUBD UT-2), BLOCK 4 LOT 4 PLAT 9569/168-9
1065050	CB 5094B (MILLER RANCH SUBD UT-2), BLOCK 4 LOT 5 PLAT 9569/168-9
1065051	CB 5094B (MILLER RANCH SUBD UT-2), BLOCK 4 LOT 6 PLAT 9569/168-9
1065052	CB 5094B (MILLER RANCH SUBD UT-2), BLOCK 4 LOT 7 PLAT 9569/168-9
1065053	CB 5094B (MILLER RANCH SUBD UT-2), BLOCK 4 LOT 8 PLAT 9569/168-9
1065054	CB 5094B (MILLER RANCH SUBD UT-2), BLOCK 4 LOT 9 PLAT 9569/168-9
1065055	CB 5094B (MILLER RANCH SUBD UT-2), BLOCK 4 LOT 10 PLAT 9569/168-9
1065056	CB 5094B (MILLER RANCH SUBD UT-2), BLOCK 4 LOT 11 PLAT 9569/168-9
1065057	CB 5094B (MILLER RANCH SUBD UT-2), BLOCK 4 LOT 12 PLAT 9569/168-9
1065058	CB 5094B (MILLER RANCH SUBD UT-2), BLOCK 4 LOT 13 PLAT 9569/168-9
1065059	CB 5094B (MILLER RANCH SUBD UT-2), BLOCK 4 LOT 14 PLAT 9569/168-9

Proposed Zoning: **"R-5 AHOD"**

Proposed Zoning Description: **Residential Single-Family District, Airport Hazard Overlay District**

PropID	LegalDescription
1065060	CB 5094B (MILLER RANCH SUBD UT-2), BLOCK 4 LOT 15 PLAT 9569/168-9
1065061	CB 5094B (MILLER RANCH SUBD UT-2), BLOCK 4 LOT 16 PLAT 9569/168-9
1065062	CB 5094B (MILLER RANCH SUBD UT-2), BLOCK 4 LOT 17 PLAT 9569/168-9
1065063	CB 5094B (MILLER RANCH SUBD UT-2), BLOCK 4 LOT 18 PLAT 9569/168-9
1065064	CB 5094B (MILLER RANCH SUBD UT-2), BLOCK 4 LOT 19 PLAT 9569/168-9
1065065	CB 5094B (MILLER RANCH SUBD UT-2), BLOCK 4 LOT 20 PLAT 9569/168-9
1065066	CB 5094B (MILLER RANCH SUBD UT-2), BLOCK 4 LOT 21 PLAT 9569/168-9
1065067	CB 5094B (MILLER RANCH SUBD UT-2), BLOCK 4 LOT 22 PLAT 9569/168-9
1065068	CB 5094B (MILLER RANCH SUBD UT-2), BLOCK 4 LOT 23 PLAT 9569/168-9
1065069	CB 5094B (MILLER RANCH SUBD UT-2), BLOCK 4 LOT 24 PLAT 9569/168-9
1065070	CB 5094B (MILLER RANCH SUBD UT-2), BLOCK 4 LOT 25 PLAT 9569/168-9
1065071	CB 5094B (MILLER RANCH SUBD UT-2), BLOCK 4 LOT 26 PLAT 9569/168-9
1065072	CB 5094B (MILLER RANCH SUBD UT-2), BLOCK 11 LOT 1 PLAT 9569/168-9
1065073	CB 5094B (MILLER RANCH SUBD UT-2), BLOCK 11 LOT 2 PLAT 9569/168-9
1065074	CB 5094B (MILLER RANCH SUBD UT-2), BLOCK 11 LOT 3 PLAT 9569/168-9
1065075	CB 5094B (MILLER RANCH SUBD UT-2), BLOCK 11 LOT 4 PLAT 9569/168-9
1065076	CB 5094B (MILLER RANCH SUBD UT-2), BLOCK 11 LOT 5 PLAT 9569/168-9
1065077	CB 5094B (MILLER RANCH SUBD UT-2), BLOCK 11 LOT 6 PLAT 9569/168-9
1065078	CB 5094B (MILLER RANCH SUBD UT-2), BLOCK 11 LOT 7 PLAT 9569/168-9
1065079	CB 5094B (MILLER RANCH SUBD UT-2), BLOCK 11 LOT 8 PLAT 9569/168-9
1065080	CB 5094B (MILLER RANCH SUBD UT-2), BLOCK 12 LOT 19 PLAT 9569/168-9
1065081	CB 5094B (MILLER RANCH SUBD UT-2), BLOCK 12 LOT 20 PLAT 9569/168-9
1065082	CB 5094B (MILLER RANCH SUBD UT-2), BLOCK 12 LOT 21 PLAT 9569/168-9
1065083	CB 5094B (MILLER RANCH SUBD UT-2), BLOCK 12 LOT 22 PLAT 9569/168-9
1065084	CB 5094B (MILLER RANCH SUBD UT-2), BLOCK 12 LOT 23 PLAT 9569/168-9
1065085	CB 5094B (MILLER RANCH SUBD UT-2), BLOCK 12 LOT 24 PLAT 9569/168-9
1065086	CB 5094B (MILLER RANCH SUBD UT-2), BLOCK 12 LOT 25 PLAT 9569/168-9

Proposed Zoning: **"R-5 AHOD"**

Proposed Zoning Description: **Residential Single-Family District, Airport Hazard Overlay District**

PropID	LegalDescription
1065087	CB 5094B (MILLER RANCH SUBD UT-2), BLOCK 12 LOT 26 PLAT 9569/168-9
1065088	CB 5094B (MILLER RANCH SUBD UT-2), BLOCK 12 LOT 27 PLAT 9569/168-9
1065089	CB 5094B (MILLER RANCH SUBD UT-2), BLOCK 12 LOT 28 PLAT 9569/168-9
1065090	CB 5094B (MILLER RANCH SUBD UT-2), BLOCK 12 LOT 29 PLAT 9569/168-9
1065091	CB 5094B (MILLER RANCH SUBD UT-2), BLOCK 12 LOT 30 PLAT 9569/168-9
1065092	CB 5094B (MILLER RANCH SUBD UT-2), BLOCK 12 LOT 31 PLAT 9569/168-9
1065094	CB 5098 P-6B ABS 743 DRAINAGE EASEMENT REMAINS - SPLIT/MERGE FOR 2007 (SWD 12201/23)
1091880	NCB 17983 P-3B (3.0462 AC) CB 5090 P-3K (30.8496 AC)(OUT OF P-3B) A-739 REMAINS ACCT - PLAT 9575/184-187 FOR 2008 FILED 6/15/2007
1096725	CB 5092H (CANDLEWOOD SUBD UT-2), BLOCK 1 LOT 49 NEW ACCT FOR 2008 - PLAT 9574/191 FILED 3/30/2007
1096726	CB 5092H (CANDLEWOOD SUBD UT-2), BLOCK 1 LOT 50 NEW ACCT FOR 2008 - PLAT 9574/191 FILED 3/30/2007
1096727	CB 5092H (CANDLEWOOD SUBD UT-2), BLOCK 1 LOT 51 NEW ACCT FOR 2008 - PLAT 9574/191 FILED 3/30/2007
1096728	CB 5092H (CANDLEWOOD SUBD UT-2), BLOCK 1 LOT 52 NEW ACCT FOR 2008 - PLAT 9574/191 FILED 3/30/2007
1096729	CB 5092H (CANDLEWOOD SUBD UT-2), BLOCK 1 LOT 53 NEW ACCT FOR 2008 - PLAT 9574/191 FILED 3/30/2007
1096730	CB 5092H (CANDLEWOOD SUBD UT-2), BLOCK 1 LOT 54 NEW ACCT FOR 2008 - PLAT 9574/191 FILED 3/30/2007
1096731	CB 5092H (CANDLEWOOD SUBD UT-2), BLOCK 1 LOT 55 NEW ACCT FOR 2008 - PLAT 9574/191 FILED 3/30/2007
1096732	CB 5092H (CANDLEWOOD SUBD UT-2), BLOCK 1 LOT 56 NEW ACCT FOR 2008 - PLAT 9574/191 FILED 3/30/2007
1096733	CB 5092H (CANDLEWOOD SUBD UT-2), BLOCK 1 LOT 57 NEW ACCT FOR 2008 - PLAT 9574/191 FILED 3/30/2007
1096734	CB 5092H (CANDLEWOOD SUBD UT-2), BLOCK 1 LOT 58 NEW ACCT FOR 2008 - PLAT 9574/191 FILED 3/30/2007
1096735	CB 5092H (CANDLEWOOD SUBD UT-2), BLOCK 1 LOT 59 NEW ACCT FOR 2008 - PLAT 9574/191 FILED 3/30/2007
1096736	CB 5092H (CANDLEWOOD SUBD UT-2), BLOCK 1 LOT 60 NEW ACCT FOR 2008 - PLAT 9574/191 FILED 3/30/2007

Proposed Zoning: **"R-5 AHOD"**

Proposed Zoning Description: **Residential Single-Family District, Airport Hazard Overlay District**

PropID	LegalDescription
1096737	CB 5092H (CANDLEWOOD SUBD UT-2), BLOCK 1 LOT 61 NEW ACCT FOR 2008 - PLAT 9574/191 FILED 3/30/2007
1096738	CB 5092H (CANDLEWOOD SUBD UT-2), BLOCK 1 LOT 62 NEW ACCT FOR 2008 - PLAT 9574/191 FILED 3/30/2007
1096739	CB 5092H (CANDLEWOOD SUBD UT-2), BLOCK 1 LOT 63 NEW ACCT FOR 2008 - PLAT 9574/191 FILED 3/30/2007
1096740	CB 5092H (CANDLEWOOD SUBD UT-2), BLOCK 1 LOT 64 NEW ACCT FOR 2008 - PLAT 9574/191 FILED 3/30/2007
1096741	CB 5092H (CANDLEWOOD SUBD UT-2), BLOCK 11 LOT 65 NEW ACCT FOR 2008 - PLAT 9574/191 FILED 3/30/2007
1096742	CB 5092H (CANDLEWOOD SUBD UT-2), BLOCK 11 LOT 66 NEW ACCT FOR 2008 - PLAT 9574/191 FILED 3/30/2007
1096743	CB 5092H (CANDLEWOOD SUBD UT-2), BLOCK 11 LOT 67 NEW ACCT FOR 2008 - PLAT 9574/191 FILED 3/30/2007
1096744	CB 5092H (CANDLEWOOD SUBD UT-2), BLOCK 11 LOT 68 NEW ACCT FOR 2008 - PLAT 9574/191 FILED 3/30/2007
1096745	CB 5092H (CANDLEWOOD SUBD UT-2), BLOCK 11 LOT 69 NEW ACCT FOR 2008 - PLAT 9574/191 FILED 3/30/2007
1096746	CB 5092H (CANDLEWOOD SUBD UT-2), BLOCK 11 LOT 70 NEW ACCT FOR 2008 - PLAT 9574/191 FILED 3/30/2007
1096747	CB 5092H (CANDLEWOOD SUBD UT-2), BLOCK 11 LOT 71 NEW ACCT FOR 2008 - PLAT 9574/191 FILED 3/30/2007
1096748	CB 5092H (CANDLEWOOD SUBD UT-2), BLOCK 11 LOT 72 NEW ACCT FOR 2008 - PLAT 9574/191 FILED 3/30/2007
1096749	CB 5092H (CANDLEWOOD SUBD UT-2), BLOCK 11 LOT 73 NEW ACCT FOR 2008 - PLAT 9574/191 FILED 3/30/2007
1096750	CB 5092H (CANDLEWOOD SUBD UT-2), BLOCK 11 LOT 74 NEW ACCT FOR 2008 - PLAT 9574/191 FILED 3/30/2007
1096751	CB 5092H (CANDLEWOOD SUBD UT-2), BLOCK 11 LOT 75 NEW ACCT FOR 2008 - PLAT 9574/191 FILED 3/30/2007
1096752	CB 5092H (CANDLEWOOD SUBD UT-2), BLOCK 11 LOT 76 NEW ACCT FOR 2008 - PLAT 9574/191 FILED 3/30/2007
1096753	CB 5092H (CANDLEWOOD SUBD UT-2), BLOCK 11 LOT 77 NEW ACCT FOR 2008 - PLAT 9574/191 FILED 3/30/2007
1096754	CB 5092H (CANDLEWOOD SUBD UT-2), BLOCK 11 LOT 78 NEW ACCT FOR 2008 - PLAT 9574/191 FILED 3/30/2007

Proposed Zoning: **"R-5 AHOD"**

Proposed Zoning Description: **Residential Single-Family District, Airport Hazard Overlay District**

PropID	LegalDescription
1096755	CB 5092H (CANDLEWOOD SUBD UT-2), BLOCK 11 LOT 79 NEW ACCT FOR 2008 - PLAT 9574/191 FILED 3/30/2007
1096756	CB 5092H (CANDLEWOOD SUBD UT-2), BLOCK 11 LOT 80 NEW ACCT FOR 2008 - PLAT 9574/191 FILED 3/30/2007
1096757	CB 5092H (CANDLEWOOD SUBD UT-2), BLOCK 11 LOT 81 NEW ACCT FOR 2008 - PLAT 9574/191 FILED 3/30/2007
1096776	CB 5092H (CANDLEWOOD SUBD UT-2), BLOCK 11 LOT 82 NEW ACCT FOR 2008 - PLAT 9574/191 FILED 3/30/2007
1096777	CB 5092H (CANDLEWOOD SUBD UT-2), BLOCK 11 LOT 83 NEW ACCT FOR 2008 - PLAT 9574/191 FILED 3/30/2007
1096778	CB 5092H (CANDLEWOOD SUBD UT-2), BLOCK 11 LOT 84 NEW ACCT FOR 2008 - PLAT 9574/191 FILED 3/30/2007
1096779	CB 5092H (CANDLEWOOD SUBD UT-2), BLOCK 11 LOT 85 NEW ACCT FOR 2008 - PLAT 9574/191 FILED 3/30/2007
1096780	CB 5092H (CANDLEWOOD SUBD UT-2), BLOCK 11 LOT 86 NEW ACCT FOR 2008 - PLAT 9574/191 FILED 3/30/2007
1096781	CB 5092H (CANDLEWOOD SUBD UT-2), BLOCK 11 LOT 87 NEW ACCT FOR 2008 - PLAT 9574/191 FILED 3/30/2007
1096782	CB 5092H (CANDLEWOOD SUBD UT-2), BLOCK 11 LOT 88 NEW ACCT FOR 2008 - PLAT 9574/191 FILED 3/30/2007
1096783	CB 5092H (CANDLEWOOD SUBD UT-2), BLOCK 11 LOT 89 NEW ACCT FOR 2008 - PLAT 9574/191 FILED 3/30/2007
1096784	CB 5092H (CANDLEWOOD SUBD UT-2), BLOCK 11 LOT 90 NEW ACCT FOR 2008 - PLAT 9574/191 FILED 3/30/2007
1096785	CB 5092H (CANDLEWOOD SUBD UT-2), BLOCK 11 LOT 91 NEW ACCT FOR 2008 - PLAT 9574/191 FILED 3/30/2007
1096786	CB 5092H (CANDLEWOOD SUBD UT-2), BLOCK 11 LOT 92 NEW ACCT FOR 2008 - PLAT 9574/191 FILED 3/30/2007
1096787	CB 5092H (CANDLEWOOD SUBD UT-2), BLOCK 11 LOT 93 NEW ACCT FOR 2008 - PLAT 9574/191 FILED 3/30/2007
1096788	CB 5092H (CANDLEWOOD SUBD UT-2), BLOCK 11 LOT 94 NEW ACCT FOR 2008 - PLAT 9574/191 FILED 3/30/2007
1096789	CB 5092H (CANDLEWOOD SUBD UT-2), BLOCK 11 LOT 95 NEW ACCT FOR 2008 - PLAT 9574/191 FILED 3/30/2007
1096790	CB 5092H (CANDLEWOOD SUBD UT-2), BLOCK 11 LOT 96 NEW ACCT FOR 2008 - PLAT 9574/191 FILED 3/30/2007

Proposed Zoning: **"R-5 AHOD"**

Proposed Zoning Description: **Residential Single-Family District, Airport Hazard Overlay District**

PropID	LegalDescription
1096791	CB 5092H (CANDLEWOOD SUBD UT-2), BLOCK 11 LOT 97 NEW ACCT FOR 2008 - PLAT 9574/191 FILED 3/30/2007
1096792	CB 5092H (CANDLEWOOD SUBD UT-2), BLOCK 11 LOT 98 NEW ACCT FOR 2008 - PLAT 9574/191 FILED 3/30/2007
1096794	CB 5092H (CANDLEWOOD SUBD UT-2), BLOCK 11 LOT 99 NEW ACCT FOR 2008 - PLAT 9574/191 FILED 3/30/2007
1096795	CB 5092H (CANDLEWOOD SUBD UT-2), BLOCK 11 LOT 100 NEW ACCT FOR 2008 - PLAT 9574/191 FILED 3/30/2007
1096796	CB 5092H (CANDLEWOOD SUBD UT-2), BLOCK 11 LOT 101 NEW ACCT FOR 2008 - PLAT 9574/191 FILED 3/30/2007
1096797	CB 5092H (CANDLEWOOD SUBD UT-2), BLOCK 11 LOT 102 NEW ACCT FOR 2008 - PLAT 9574/191 FILED 3/30/2007
1096798	CB 5092H (CANDLEWOOD SUBD UT-2), BLOCK 11 LOT 103 NEW ACCT FOR 2008 - PLAT 9574/191 FILED 3/30/2007
1096799	CB 5092H (CANDLEWOOD SUBD UT-2), BLOCK 11 LOT 104 NEW ACCT FOR 2008 - PLAT 9574/191 FILED 3/30/2007
1096800	CB 5092H (CANDLEWOOD SUBD UT-2), BLOCK 11 LOT 105 NEW ACCT FOR 2008 - PLAT 9574/191 FILED 3/30/2007
1096801	CB 5092H (CANDLEWOOD SUBD UT-2), BLOCK 11 LOT 106 NEW ACCT FOR 2008 - PLAT 9574/191 FILED 3/30/2007
1096802	CB 5092H (CANDLEWOOD SUBD UT-2), BLOCK 11 LOT 107 NEW ACCT FOR 2008 - PLAT 9574/191 FILED 3/30/2007
1096803	CB 5092H (CANDLEWOOD SUBD UT-2), BLOCK 11 LOT 108 NEW ACCT FOR 2008 - PLAT 9574/191 FILED 3/30/2007
1096804	CB 5092H (CANDLEWOOD SUBD UT-2), BLOCK 11 LOT 109 NEW ACCT FOR 2008 - PLAT 9574/191 FILED 3/30/2007
1096805	CB 5092H (CANDLEWOOD SUBD UT-2), BLOCK 11 LOT 110 NEW ACCT FOR 2008 - PLAT 9574/191 FILED 3/30/2007
1096806	CB 5092H (CANDLEWOOD SUBD UT-2), BLOCK 11 LOT 111 NEW ACCT FOR 2008 - PLAT 9574/191 FILED 3/30/2007
1096807	CB 5092H (CANDLEWOOD SUBD UT-2), BLOCK 11 LOT 112 NEW ACCT FOR 2008 - PLAT 9574/191 FILED 3/30/2007
1096808	CB 5092H (CANDLEWOOD SUBD UT-2), BLOCK 11 LOT 113 NEW ACCT FOR 2008 - PLAT 9574/191 FILED 3/30/2007
1096809	CB 5092H (CANDLEWOOD SUBD UT-2), BLOCK 11 LOT 114 NEW ACCT FOR 2008 - PLAT 9574/191 FILED 3/30/2007

Proposed Zoning: **"R-5 AHOD"**

Proposed Zoning Description: **Residential Single-Family District, Airport Hazard Overlay District**

PropID	LegalDescription
1096810	CB 5092H (CANDLEWOOD SUBD UT-2), BLOCK 11 LOT 115 NEW ACCT FOR 2008 - PLAT 9574/191 FILED 3/30/2007
1096811	CB 5092H (CANDLEWOOD SUBD UT-2), BLOCK 11 LOT 116 (OPEN SPACE) NEW ACCT FOR 2008 - PLAT 9574/191 FILED 3/30/2007
1098193	CB 5090 P-2B (.3883 AC)(NON ADJ RMS TO P-2), CB 5091 P-5F (3.8571 AC)(NON ADJ RMS TO P-5) NON ADJ REMAINS ACCT - PLAT 9575/61-64 FOR 2008 FILED 5/4/2007
1098457	CB 5090B (HORIZON POINTE SUBD UT-1), BLOCK 41 LOT 17 (GREENBELT) NEW ACCT FOR 2008 - PLAT 9575/61-64 FILED 5/4/2007
1098458	CB 5090B (HORIZON POINTE SUBD UT-1), BLOCK 43 LOT 1 (GREENBELT) NEW ACCT FOR 2008 - PLAT 9575/61-64 FILED 5/4/2007
1098615	CB 5090 P-31 (18.3982 AC)(NON ADJ RMS TO P-3D)& P-32 (13.0187AC) (NON ADJ RMS TO P-3E}, GIS ACRES 31.4169AC 2008-NON ADJ RMS ACCT - PLAT 9575/184-187 FOR 2008 FILED 6/15/2007, THEN SPLIT PER DEED 13020/882 EXE 7-10-07.//2011-SPLIT PER PLAT 9618/197-201
1098828	CB 5090B (HORIZON POINTE SUBD UT-2), BLOCK 20 LOT 137 (GREENBELT) NEW ACCT FOR 2008 - PLAT 9575/184-7 FILED 6/15/2007
1098829	CB 5090B (HORIZON POINTE SUBD UT-2), BLOCK 21 LOT 52 (GREENBELT) NEW ACCT FOR 2008 - PLAT 9575/184-7 FILED 6/15/2007
1098830	CB 5090B (HORIZON POINTE SUBD UT-2), BLOCK 22 LOT 86 (GREENBELT) NEW ACCT FOR 2008 - PLAT 9575/184-7 FILED 6/15/2007
1098833	NCB 17983 (HORIZON POINTE SUBD UT-2), BLOCK 47 LOT 2 (PRIVATE DETENTION POND ESMT) NEW ACCT FOR 2008 - PLAT 9575/184-7 FILED 6/15/2007
1120438	CB 5092H BLK 1 LOT 32 CANDLEWOOD PARK UT 5
1121911	CB 5090B (HORIZON POINTE SUBD UT-8), BLOCK 44 LOT 1 2009-NEW ACCT PER PLAT 9592/79-84 FILED 6/20/08
1121912	CB 5090B (HORIZON POINTE SUBD UT-8), BLOCK 44 LOT 2 2009-NEW ACCT PER PLAT 9592/79-84 FILED 6/20/08
1121913	CB 5090B (HORIZON POINTE SUBD UT-8), BLOCK 44 LOT 3 2009-NEW ACCT PER PLAT 9592/79-84 FILED 6/20/08
1121914	CB 5090B (HORIZON POINTE SUBD UT-8), BLOCK 44 LOT 4 2009-NEW ACCT PER PLAT 9592/79-84 FILED 6/20/08
1121915	CB 5090B (HORIZON POINTE SUBD UT-8), BLOCK 44 LOT 5 2009-NEW ACCT PER PLAT 9592/79-84 FILED 6/20/08
1121916	CB 5090B (HORIZON POINTE SUBD UT-8), BLOCK 44 LOT 6 2009-NEW ACCT PER PLAT 9592/79-84 FILED 6/20/08
1121917	CB 5090B (HORIZON POINTE SUBD UT-8), BLOCK 44 LOT 7 2009-NEW ACCT PER PLAT 9592/79-84 FILED 6/20/08

Proposed Zoning: **"R-5 AHOD"**

Proposed Zoning Description: **Residential Single-Family District, Airport Hazard Overlay District**

PropID	LegalDescription
1121918	CB 5090B (HORIZON POINTE SUBD UT-8), BLOCK 44 LOT 8 2009-NEW ACCT PER PLAT 9592/79-84 FILED 6/20/08
1121919	CB 5090B (HORIZON POINTE SUBD UT-8), BLOCK 44 LOT 9 2009-NEW ACCT PER PLAT 9592/79-84 FILED 6/20/08
1121920	CB 5090B (HORIZON POINTE SUBD UT-8), BLOCK 44 LOT 10 2009-NEW ACCT PER PLAT 9592/79-84 FILED 6/20/08
1121921	CB 5090B (HORIZON POINTE SUBD UT-8), BLOCK 44 LOT 11 2009-NEW ACCT PER PLAT 9592/79-84 FILED 6/20/08
1121922	CB 5090B (HORIZON POINTE SUBD UT-8), BLOCK 44 LOT 12 2009-NEW ACCT PER PLAT 9592/79-84 FILED 6/20/08
1121923	CB 5090B (HORIZON POINTE SUBD UT-8), BLOCK 44 LOT 13 2009-NEW ACCT PER PLAT 9592/79-84 FILED 6/20/08
1121924	CB 5090B (HORIZON POINTE SUBD UT-8), BLOCK 44 LOT 14 2009-NEW ACCT PER PLAT 9592/79-84 FILED 6/20/08
1121925	CB 5090B (HORIZON POINTE SUBD UT-8), BLOCK 44 LOT 15 2009-NEW ACCT PER PLAT 9592/79-84 FILED 6/20/08
1121926	CB 5090B (HORIZON POINTE SUBD UT-8), BLOCK 44 LOT 16 2009-NEW ACCT PER PLAT 9592/79-84 FILED 6/20/08
1121927	CB 5090B (HORIZON POINTE SUBD UT-8), BLOCK 44 LOT 17 2009-NEW ACCT PER PLAT 9592/79-84 FILED 6/20/08
1121928	CB 5090B (HORIZON POINTE SUBD UT-8), BLOCK 44 LOT 18 2009-NEW ACCT PER PLAT 9592/79-84 FILED 6/20/08
1121929	CB 5090B (HORIZON POINTE SUBD UT-8), BLOCK 44 LOT 19 2009-NEW ACCT PER PLAT 9592/79-84 FILED 6/20/08
1121930	CB 5090B (HORIZON POINTE SUBD UT-8), BLOCK 44 LOT 20 2009-NEW ACCT PER PLAT 9592/79-84 FILED 6/20/08
1121931	CB 5090B (HORIZON POINTE SUBD UT-8), BLOCK 44 LOT 47 2009-NEW ACCT PER PLAT 9592/79-84 FILED 6/20/08
1121932	CB 5090B (HORIZON POINTE SUBD UT-8), BLOCK 44 LOT 48 2009-NEW ACCT PER PLAT 9592/79-84 FILED 6/20/08
1121933	CB 5090B (HORIZON POINTE SUBD UT-8), BLOCK 44 LOT 49 2009-NEW ACCT PER PLAT 9592/79-84 FILED 6/20/08
1121934	CB 5090B (HORIZON POINTE SUBD UT-8), BLOCK 44 LOT 50 2009-NEW ACCT PER PLAT 9592/79-84 FILED 6/20/08
1121935	CB 5090B (HORIZON POINTE SUBD UT-8), BLOCK 44 LOT 51 2009-NEW ACCT PER PLAT 9592/79-84 FILED 6/20/08

Proposed Zoning: **"R-5 AHOD"**

Proposed Zoning Description: **Residential Single-Family District, Airport Hazard Overlay District**

PropID	LegalDescription
1121936	CB 5090B (HORIZON POINTE SUBD UT-8), BLOCK 44 LOT 52 2009-NEW ACCT PER PLAT 9592/79-84 FILED 6/20/08
1121937	CB 5090B (HORIZON POINTE SUBD UT-8), BLOCK 44 LOT 53 2009-NEW ACCT PER PLAT 9592/79-84 FILED 6/20/08
1121938	CB 5090B (HORIZON POINTE SUBD UT-8), BLOCK 44 LOT 54 2009-NEW ACCT PER PLAT 9592/79-84 FILED 6/20/08
1121939	CB 5090B (HORIZON POINTE SUBD UT-8), BLOCK 44 LOT 55 2009-NEW ACCT PER PLAT 9592/79-84 FILED 6/20/08
1121940	CB 5090B (HORIZON POINTE SUBD UT-8), BLOCK 44 LOT 56 2009-NEW ACCT PER PLAT 9592/79-84 FILED 6/20/08
1121941	CB 5090B (HORIZON POINTE SUBD UT-8), BLOCK 44 LOT 57 2009-NEW ACCT PER PLAT 9592/79-84 FILED 6/20/08
1121942	CB 5090B (HORIZON POINTE SUBD UT-8), BLOCK 44 LOT 58 2009-NEW ACCT PER PLAT 9592/79-84 FILED 6/20/08
1121943	CB 5090B (HORIZON POINTE SUBD UT-8), BLOCK 44 LOT 59 2009-NEW ACCT PER PLAT 9592/79-84 FILED 6/20/08
1121944	CB 5090B (HORIZON POINTE SUBD UT-8), BLOCK 44 LOT 60 2009-NEW ACCT PER PLAT 9592/79-84 FILED 6/20/08
1121945	CB 5090B (HORIZON POINTE SUBD UT-8), BLOCK 44 LOT 61 2009-NEW ACCT PER PLAT 9592/79-84 FILED 6/20/08
1121946	CB 5090B (HORIZON POINTE SUBD UT-8), BLOCK 44 LOT 63 2009-NEW ACCT PER PLAT 9592/79-84 FILED 6/20/08
1121947	CB 5090B (HORIZON POINTE SUBD UT-8), BLOCK 44 LOT 64 2009-NEW ACCT PER PLAT 9592/79-84 FILED 6/20/08
1121948	CB 5090B (HORIZON POINTE SUBD UT-8), BLOCK 44 LOT 65 2009-NEW ACCT PER PLAT 9592/79-84 FILED 6/20/08
1121949	CB 5090B (HORIZON POINTE SUBD UT-8), BLOCK 44 LOT 66 2009-NEW ACCT PER PLAT 9592/79-84 FILED 6/20/08
1121950	CB 5090B (HORIZON POINTE SUBD UT-8), BLOCK 44 LOT 67 2009-NEW ACCT PER PLAT 9592/79-84 FILED 6/20/08
1121951	CB 5090B (HORIZON POINTE SUBD UT-8), BLOCK 44 LOT 68 2009-NEW ACCT PER PLAT 9592/79-84 FILED 6/20/08
1121952	CB 5090B (HORIZON POINTE SUBD UT-8), BLOCK 44 LOT 69 2009-NEW ACCT PER PLAT 9592/79-84 FILED 6/20/08
1121953	CB 5090B (HORIZON POINTE SUBD UT-8), BLOCK 44 LOT 70 2009-NEW ACCT PER PLAT 9592/79-84 FILED 6/20/08

Proposed Zoning: **"R-5 AHOD"**

Proposed Zoning Description: **Residential Single-Family District, Airport Hazard Overlay District**

PropID	LegalDescription
1121954	CB 5090B (HORIZON POINTE SUBD UT-8), BLOCK 44 LOT 901(DRAINAGE ESMT) 2009-NEW ACCT PER PLAT 9592/79-84 FILED 6/20/08
1121958	CB 5090B (HORIZON POINTE SUBD UT-8), BLOCK 45 LOT 1 2009-NEW ACCT PER PLAT 9592/79-84 FILED 6/20/08
1121959	CB 5090B (HORIZON POINTE SUBD UT-8), BLOCK 45 LOT 2 2009-NEW ACCT PER PLAT 9592/79-84 FILED 6/20/08
1121960	CB 5090B (HORIZON POINTE SUBD UT-8), BLOCK 45 LOT 3 2009-NEW ACCT PER PLAT 9592/79-84 FILED 6/20/08
1121961	CB 5090B (HORIZON POINTE SUBD UT-8), BLOCK 45 LOT 4 2009-NEW ACCT PER PLAT 9592/79-84 FILED 6/20/08
1121962	CB 5090B (HORIZON POINTE SUBD UT-8), BLOCK 45 LOT 5 2009-NEW ACCT PER PLAT 9592/79-84 FILED 6/20/08
1121963	CB 5090B (HORIZON POINTE SUBD UT-8), BLOCK 45 LOT 6 2009-NEW ACCT PER PLAT 9592/79-84 FILED 6/20/08
1121964	CB 5090B (HORIZON POINTE SUBD UT-8), BLOCK 45 LOT 7 2009-NEW ACCT PER PLAT 9592/79-84 FILED 6/20/08
1121965	CB 5090B (HORIZON POINTE SUBD UT-8), BLOCK 45 LOT 12 2009-NEW ACCT PER PLAT 9592/79-84 FILED 6/20/08
1121966	CB 5090B (HORIZON POINTE SUBD UT-8), BLOCK 45 LOT 13 2009-NEW ACCT PER PLAT 9592/79-84 FILED 6/20/08
1121967	CB 5090B (HORIZON POINTE SUBD UT-8), BLOCK 45 LOT 14 2009-NEW ACCT PER PLAT 9592/79-84 FILED 6/20/08
1121968	CB 5090B (HORIZON POINTE SUBD UT-8), BLOCK 45 LOT 15 2009-NEW ACCT PER PLAT 9592/79-84 FILED 6/20/08
1121969	CB 5090B (HORIZON POINTE SUBD UT-8), BLOCK 45 LOT 16 2009-NEW ACCT PER PLAT 9592/79-84 FILED 6/20/08
1121970	CB 5090B (HORIZON POINTE SUBD UT-8), BLOCK 45 LOT 17 2009-NEW ACCT PER PLAT 9592/79-84 FILED 6/20/08
1121971	CB 5090B (HORIZON POINTE SUBD UT-8), BLOCK 47 LOT 1 2009-NEW ACCT PER PLAT 9592/79-84 FILED 6/20/08
1121972	CB 5090B (HORIZON POINTE SUBD UT-8), BLOCK 47 LOT 2 2009-NEW ACCT PER PLAT 9592/79-84 FILED 6/20/08
1121973	CB 5090B (HORIZON POINTE SUBD UT-8), BLOCK 47 LOT 3 2009-NEW ACCT PER PLAT 9592/79-84 FILED 6/20/08
1121974	CB 5090B (HORIZON POINTE SUBD UT-8), BLOCK 47 LOT 4 2009-NEW ACCT PER PLAT 9592/79-84 FILED 6/20/08

Proposed Zoning: **"R-5 AHOD"**

Proposed Zoning Description: **Residential Single-Family District, Airport Hazard Overlay District**

PropID	LegalDescription
1121977	CB 5090B (HORIZON POINTE SUBD UT-8), BLOCK 47 LOT 17 2009-NEW ACCT PER PLAT 9592/79-84 FILED 6/20/08
1121978	CB 5090B (HORIZON POINTE SUBD UT-8), BLOCK 47 LOT 18 2009-NEW ACCT PER PLAT 9592/79-84 FILED 6/20/08
1121979	CB 5090B (HORIZON POINTE SUBD UT-8), BLOCK 47 LOT 19 2009-NEW ACCT PER PLAT 9592/79-84 FILED 6/20/08
1121980	CB 5090B (HORIZON POINTE SUBD UT-8), BLOCK 47 LOT 20 2009-NEW ACCT PER PLAT 9592/79-84 FILED 6/20/08
1121981	CB 5090B (HORIZON POINTE SUBD UT-8), BLOCK 47 LOT 21 2009-NEW ACCT PER PLAT 9592/79-84 FILED 6/20/08
1121982	CB 5090B (HORIZON POINTE SUBD UT-8), BLOCK 47 LOT 22 2009-NEW ACCT PER PLAT 9592/79-84 FILED 6/20/08
1121983	CB 5090B (HORIZON POINTE SUBD UT-8), BLOCK 47 LOT 23 2009-NEW ACCT PER PLAT 9592/79-84 FILED 6/20/08
1121984	CB 5090B (HORIZON POINTE SUBD UT-8), BLOCK 47 LOT 24 2009-NEW ACCT PER PLAT 9592/79-84 FILED 6/20/08
1121985	CB 5090B (HORIZON POINTE SUBD UT-8), BLOCK 47 LOT 25 2009-NEW ACCT PER PLAT 9592/79-84 FILED 6/20/08
1121986	CB 5090B (HORIZON POINTE SUBD UT-8), BLOCK 47 LOT 26 2009-NEW ACCT PER PLAT 9592/79-84 FILED 6/20/08
1121987	CB 5090B (HORIZON POINTE SUBD UT-8), BLOCK 47 LOT 27 2009-NEW ACCT PER PLAT 9592/79-84 FILED 6/20/08
1121988	CB 5090B (HORIZON POINTE SUBD UT-8), BLOCK 47 LOT 28 2009-NEW ACCT PER PLAT 9592/79-84 FILED 6/20/08
1121989	CB 5090B (HORIZON POINTE SUBD UT-8), BLOCK 47 LOT 29 2009-NEW ACCT PER PLAT 9592/79-84 FILED 6/20/08
1121990	CB 5090B (HORIZON POINTE SUBD UT-8), BLOCK 47 LOT 30 2009-NEW ACCT PER PLAT 9592/79-84 FILED 6/20/08
1121991	CB 5090B (HORIZON POINTE SUBD UT-8), BLOCK 47 LOT 31 2009-NEW ACCT PER PLAT 9592/79-84 FILED 6/20/08
1147508	CB 5090B (HORIZON POINTE SUBD UT-8), BLOCK 44 LOT E IRR 610.13FT OF 903(DRAINAGE ESMT) 2009-NEW ACCT PER PLAT 9592/79-84 FILED 6/20/08//2011-SPLIT PER DEED 14328/2312 EX 1/4/2010
1148076	CB 5090B (HORIZON POINTE SUBD UT-6), BLOCK 44 LOT 62 2011-NEW ACCT PER SPLIT PER PLAT 9613/103-108 FILED 4/28/2010 FROM PID 1121956
1148077	CB 5090B (HORIZON POINTE SUBD UT-6), BLOCK 40 LOT 1 PLAT 9613/103-108 FILED 4/28/2010

Proposed Zoning: **"R-5 AHOD"**

Proposed Zoning Description: **Residential Single-Family District, Airport Hazard Overlay District**

PropID	LegalDescription
1148078	CB 5090B (HORIZON POINTE SUBD UT-6), BLOCK 40 LOT 2 PLAT 9613/103-108 FILED 4/28/2010
1148079	CB 5090B (HORIZON POINTE SUBD UT-6), BLOCK 40 LOT 3 PLAT 9613/103-108 FILED 4/28/2010
1148080	CB 5090B (HORIZON POINTE SUBD UT-6), BLOCK 40 LOT 4 PLAT 9613/103-108 FILED 4/28/2010
1148081	CB 5090B (HORIZON POINTE SUBD UT-6), BLOCK 40 LOT 5 PLAT 9613/103-108 FILED 4/28/2010
1148082	CB 5090B (HORIZON POINTE SUBD UT-6), BLOCK 40 LOT 6 PLAT 9613/103-108 FILED 4/28/2010
1148083	CB 5090B (HORIZON POINTE SUBD UT-6), BLOCK 40 LOT 7 PLAT 9613/103-108 FILED 4/28/2010
1148084	CB 5090B (HORIZON POINTE SUBD UT-6), BLOCK 40 LOT 8 PLAT 9613/103-108 FILED 4/28/2010
1148085	CB 5090B (HORIZON POINTE SUBD UT-6), BLOCK 40 LOT 9 PLAT 9613/103-108 FILED 4/28/2010
1148086	CB 5090B (HORIZON POINTE SUBD UT-6), BLOCK 40 LOT 10 PLAT 9613/103-108 FILED 4/28/2010
1148087	CB 5090B (HORIZON POINTE SUBD UT-6), BLOCK 40 LOT 11 PLAT 9613/103-108 FILED 4/28/2010
1148088	CB 5090B (HORIZON POINTE SUBD UT-6), BLOCK 40 LOT 12 PLAT 9613/103-108 FILED 4/28/2010
1148089	CB 5090B (HORIZON POINTE SUBD UT-6), BLOCK 40 LOT 13 PLAT 9613/103-108 FILED 4/28/2010
1148090	CB 5090B (HORIZON POINTE SUBD UT-6), BLOCK 40 LOT 14 PLAT 9613/103-108 FILED 4/28/2010
1148091	CB 5090B (HORIZON POINTE SUBD UT-6), BLOCK 40 LOT 15 PLAT 9613/103-108 FILED 4/28/2010
1148092	CB 5090B (HORIZON POINTE SUBD UT-6), BLOCK 41 LOT 1 PLAT 9613/103-108 FILED 4/28/2010//2013-SPLIT PER CR# 28539
1148093	CB 5090B (HORIZON POINTE SUBD UT-6), BLOCK 41 LOT 2 PLAT 9613/103-108 FILED 4/28/2010
1148094	CB 5090B (HORIZON POINTE SUBD UT-6), BLOCK 41 LOT 3 PLAT 9613/103-108 FILED 4/28/2010
1148095	CB 5090B (HORIZON POINTE SUBD UT-6), BLOCK 41 LOT 4 PLAT 9613/103-108 FILED 4/28/2010
1148096	CB 5090B (HORIZON POINTE SUBD UT-6), BLOCK 41 LOT 5 PLAT 9613/103-108 FILED 4/28/2010
1148097	CB 5090B (HORIZON POINTE SUBD UT-6), BLOCK 41 LOT 6 PLAT 9613/103-108 FILED 4/28/2010
1148098	CB 5090B (HORIZON POINTE SUBD UT-6), BLOCK 41 LOT 7 PLAT 9613/103-108 FILED 4/28/2010
1148099	CB 5090B (HORIZON POINTE SUBD UT-6), BLOCK 41 LOT 8 PLAT 9613/103-108 FILED 4/28/2010
1148100	CB 5090B (HORIZON POINTE SUBD UT-6), BLOCK 41 LOT 9 PLAT 9613/103-108 FILED 4/28/2010
1148101	CB 5090B (HORIZON POINTE SUBD UT-6), BLOCK 41 LOT 10 PLAT 9613/103-108 FILED 4/28/2010
1148102	CB 5090B (HORIZON POINTE SUBD UT-6), BLOCK 41 LOT 11 PLAT 9613/103-108 FILED 4/28/2010
1148103	PLAT 9613/103-108 FILED 4/28/2010
1148104	CB 5090B (HORIZON POINTE SUBD UT-6), BLOCK 41 LOT 13 PLAT 9613/103-108 FILED 4/28/2010

Proposed Zoning: **"R-5 AHOD"**

Proposed Zoning Description: **Residential Single-Family District, Airport Hazard Overlay District**

PropID	LegalDescription
1148105	CB 5090B (HORIZON POINTE SUBD UT-6), BLOCK 41 LOT 14 PLAT 9613/103-108 FILED 4/28/2010
1148106	CB 5090B (HORIZON POINTE SUBD UT-6), BLOCK 41 LOT 15 PLAT 9613/103-108 FILED 4/28/2010
1148107	CB 5090B (HORIZON POINTE SUBD UT-6), BLOCK 43 LOT 2 PLAT 9613/103-108 FILED 4/28/2010
1148108	CB 5090B (HORIZON POINTE SUBD UT-6), BLOCK 43 LOT 3 PLAT 9613/103-108 FILED 4/28/2010
1148109	CB 5090B (HORIZON POINTE SUBD UT-6), BLOCK 43 LOT 4 PLAT 9613/103-108 FILED 4/28/2010
1148110	CB 5090B (HORIZON POINTE SUBD UT-6), BLOCK 43 LOT 5 PLAT 9613/103-108 FILED 4/28/2010
1148111	CB 5090B (HORIZON POINTE SUBD UT-6), BLOCK 43 LOT 6 PLAT 9613/103-108 FILED 4/28/2010
1148112	CB 5090B (HORIZON POINTE SUBD UT-6), BLOCK 43 LOT 7 PLAT 9613/103-108 FILED 4/28/2010
1148113	CB 5090B (HORIZON POINTE SUBD UT-6), BLOCK 43 LOT 8 PLAT 9613/103-108 FILED 4/28/2010
1148114	CB 5090B (HORIZON POINTE SUBD UT-6), BLOCK 43 LOT 9 PLAT 9613/103-108 FILED 4/28/2010
1148115	CB 5090B (HORIZON POINTE SUBD UT-6), BLOCK 43 LOT 10 PLAT 9613/103-108 FILED 4/28/2010
1148116	CB 5090B (HORIZON POINTE SUBD UT-6), BLOCK 43 LOT 11 PLAT 9613/103-108 FILED 4/28/2010
1148117	CB 5090B (HORIZON POINTE SUBD UT-6), BLOCK 43 LOT 12 PLAT 9613/103-108 FILED 4/28/2010
1148118	CB 5090B (HORIZON POINTE SUBD UT-6), BLOCK 43 LOT 13 PLAT 9613/103-108 FILED 4/28/2010
1148119	CB 5090B (HORIZON POINTE SUBD UT-6), BLOCK 43 LOT 14 PLAT 9613/103-108 FILED 4/28/2010
1148120	CB 5090B (HORIZON POINTE SUBD UT-6), BLOCK 43 LOT 15 PLAT 9613/103-108 FILED 4/28/2010
1148121	CB 5090B (HORIZON POINTE SUBD UT-6), BLOCK 43 LOT 16 PLAT 9613/103-108 FILED 4/28/2010
1148122	CB 5090B (HORIZON POINTE SUBD UT-6), BLOCK 43 LOT 17 PLAT 9613/103-108 FILED 4/28/2010
1148123	CB 5090B (HORIZON POINTE SUBD UT-6), BLOCK 43 LOT 18 PLAT 9613/103-108 FILED 4/28/2010
1148124	CB 5090B (HORIZON POINTE SUBD UT-6), BLOCK 43 LOT 19 PLAT 9613/103-108 FILED 4/28/2010
1148125	CB 5090B (HORIZON POINTE SUBD UT-6), BLOCK 43 LOT 20 PLAT 9613/103-108 FILED 4/28/2010
1148126	CB 5090B (HORIZON POINTE SUBD UT-6), BLOCK 43 LOT 21 PLAT 9613/103-108 FILED 4/28/2010
1148127	CB 5090B (HORIZON POINTE SUBD UT-6), BLOCK 43 LOT 22 PLAT 9613/103-108 FILED 4/28/2010
1148128	CB 5090B (HORIZON POINTE SUBD UT-6), BLOCK 43 LOT 23 PLAT 9613/103-108 FILED 4/28/2010
1148129	CB 5090B (HORIZON POINTE SUBD UT-6), BLOCK 43 LOT 24 PLAT 9613/103-108 FILED 4/28/2010
1148130	CB 5090B (HORIZON POINTE SUBD UT-6), BLOCK 43 LOT 25 PLAT 9613/103-108 FILED 4/28/2010
1148131	CB 5090B (HORIZON POINTE SUBD UT-6), BLOCK 43 LOT 26 PLAT 9613/103-108 FILED 4/28/2010

Proposed Zoning: **"R-5 AHOD"**

Proposed Zoning Description: **Residential Single-Family District, Airport Hazard Overlay District**

PropID	LegalDescription
1148132	CB 5090B (HORIZON POINTE SUBD UT-6), BLOCK 43 LOT 27 PLAT 9613/103-108 FILED 4/28/2010//2013-SPLIT PER CR# 28539
1148133	CB 5090B (HORIZON POINTE SUBD UT-6), BLOCK 43 LOT 901(OPEN SPACE-PERMEABLE) PLAT 9613/103-108 FILED 4/28/2010
1148134	CB 5090B (HORIZON POINTE SUBD UT-6), BLOCK 44 LOT 71 PLAT 9613/103-108 FILED 4/28/2010
1148135	CB 5090B (HORIZON POINTE SUBD UT-6), BLOCK 44 LOT 72 PLAT 9613/103-108 FILED 4/28/2010
1148136	CB 5090B (HORIZON POINTE SUBD UT-6), BLOCK 44 LOT 73 PLAT 9613/103-108 FILED 4/28/2010
1148137	CB 5090B (HORIZON POINTE SUBD UT-6), BLOCK 44 LOT 74 PLAT 9613/103-108 FILED 4/28/2010
1148138	CB 5090B (HORIZON POINTE SUBD UT-6), BLOCK 44 LOT 75 PLAT 9613/103-108 FILED 4/28/2010
1148139	CB 5090B (HORIZON POINTE SUBD UT-6), BLOCK 44 LOT 76 PLAT 9613/103-108 FILED 4/28/2010
1148140	CB 5090B (HORIZON POINTE SUBD UT-6), BLOCK 44 LOT 77 PLAT 9613/103-108 FILED 4/28/2010
1148141	CB 5090B (HORIZON POINTE SUBD UT-6), BLOCK 44 LOT 78 PLAT 9613/103-108 FILED 4/28/2010
1148142	CB 5090B (HORIZON POINTE SUBD UT-6), BLOCK 44 LOT 79 PLAT 9613/103-108 FILED 4/28/2010
1148143	CB 5090B (HORIZON POINTE SUBD UT-6), BLOCK 44 LOT 80 PLAT 9613/103-108 FILED 4/28/2010
1148144	CB 5090B (HORIZON POINTE SUBD UT-6), BLOCK 44 LOT 81 PLAT 9613/103-108 FILED 4/28/2010
1148145	CB 5090B (HORIZON POINTE SUBD UT-6), BLOCK 44 LOT 82 PLAT 9613/103-108 FILED 4/28/2010
1148146	CB 5090B (HORIZON POINTE SUBD UT-6), BLOCK 44 LOT 83 PLAT 9613/103-108 FILED 4/28/2010
1148147	CB 5090B (HORIZON POINTE SUBD UT-6), BLOCK 46 LOT 1 PLAT 9613/103-108 FILED 4/28/2010
1148148	CB 5090B (HORIZON POINTE SUBD UT-6), BLOCK 46 LOT 2 PLAT 9613/103-108 FILED 4/28/2010
1148149	CB 5090B (HORIZON POINTE SUBD UT-6), BLOCK 46 LOT 3 PLAT 9613/103-108 FILED 4/28/2010
1148150	CB 5090B (HORIZON POINTE SUBD UT-6), BLOCK 46 LOT 4 PLAT 9613/103-108 FILED 4/28/2010
1148151	CB 5090B (HORIZON POINTE SUBD UT-6), BLOCK 46 LOT 5 PLAT 9613/103-108 FILED 4/28/2010
1148152	CB 5090B (HORIZON POINTE SUBD UT-6), BLOCK 46 LOT 6 PLAT 9613/103-108 FILED 4/28/2010
1148153	CB 5090B (HORIZON POINTE SUBD UT-6), BLOCK 46 LOT 7 PLAT 9613/103-108 FILED 4/28/2010
1148154	CB 5090B (HORIZON POINTE SUBD UT-6), BLOCK 46 LOT 8 PLAT 9613/103-108 FILED 4/28/2010
1148155	CB 5090B (HORIZON POINTE SUBD UT-6), BLOCK 46 LOT 9 PLAT 9613/103-108 FILED 4/28/2010
1148156	CB 5090B (HORIZON POINTE SUBD UT-6), BLOCK 46 LOT 10 PLAT 9613/103-108 FILED 4/28/2010
1148157	CB 5090B (HORIZON POINTE SUBD UT-6), BLOCK 46 LOT 11 PLAT 9613/103-108 FILED 4/28/2010

Proposed Zoning: **"R-5 AHOD"**

Proposed Zoning Description: **Residential Single-Family District, Airport Hazard Overlay District**

PropID	LegalDescription
1148158	CB 5090B (HORIZON POINTE SUBD UT-6), BLOCK 46 LOT 12 PLAT 9613/103-108 FILED 4/28/2010
1148159	CB 5090B (HORIZON POINTE SUBD UT-6), BLOCK 46 LOT 13 PLAT 9613/103-108 FILED 4/28/2010
1148160	CB 5090B (HORIZON POINTE SUBD UT-6), BLOCK 46 LOT 14 PLAT 9613/103-108 FILED 4/28/2010
1154167	CB 5090B BLK 19 LOT 901 (HORIZON POINTE SUBD UT-10A) 2011-NEW ACCT PER SPLIT PER PLAT 9618/197-201 FILED 11/12/2010
1154168	CB 5090B BLK 30 LOT 901 (HORIZON POINTE SUBD UT-10A) 2011-NEW ACCT PER SPLIT PER PLAT 9618/197-201 FILED 11/12/2010
1159230	CB 5092H BLK 18 LOT 6 CANDLEWOOD PARK UT-15
1163100	CB 5092H(CANDLEWOOD SUBD UT-3A), BLOCK 1 LOT 42 PLAT 9620/84-87 FILED 1/21/2011
1163101	CB 5092H(CANDLEWOOD SUBD UT-3A), BLOCK 1 LOT 43 PLAT 9620/84-87 FILED 1/21/2011
1163102	CB 5092H(CANDLEWOOD SUBD UT-3A), BLOCK 1 LOT 44 PLAT 9620/84-87 FILED 1/21/2011
1163103	CB 5092H(CANDLEWOOD SUBD UT-3A), BLOCK 1 LOT 45 PLAT 9620/84-87 FILED 1/21/2011
1163104	CB 5092H(CANDLEWOOD SUBD UT-3A), BLOCK 1 LOT 46 PLAT 9620/84-87 FILED 1/21/2011
1163105	CB 5092H(CANDLEWOOD SUBD UT-3A), BLOCK 1 LOT 47 PLAT 9620/84-87 FILED 1/21/2011
1163106	CB 5092H(CANDLEWOOD SUBD UT-3A), BLOCK 1 LOT 48 PLAT 9620/84-87 FILED 1/21/2011
1163107	CB 5092H(CANDLEWOOD SUBD UT-3A), BLOCK 11 LOT 50 PLAT 9620/84-87 FILED 1/21/2011
1163108	CB 5092H(CANDLEWOOD SUBD UT-3A), BLOCK 11 LOT 51 PLAT 9620/84-87 FILED 1/21/2011
1163109	CB 5092H(CANDLEWOOD SUBD UT-3A), BLOCK 11 LOT 52 PLAT 9620/84-87 FILED 1/21/2011
1163110	CB 5092H(CANDLEWOOD SUBD UT-3A), BLOCK 11 LOT 53 PLAT 9620/84-87 FILED 1/21/2011
1163111	CB 5092H(CANDLEWOOD SUBD UT-3A), BLOCK 11 LOT 54 PLAT 9620/84-87 FILED 1/21/2011
1163112	CB 5092H(CANDLEWOOD SUBD UT-3A), BLOCK 11 LOT 55 PLAT 9620/84-87 FILED 1/21/2011
1163113	CB 5092H(CANDLEWOOD SUBD UT-3A), BLOCK 11 LOT 56 PLAT 9620/84-87 FILED 1/21/2011
1163114	CB 5092H(CANDLEWOOD SUBD UT-3A), BLOCK 11 LOT 57 PLAT 9620/84-87 FILED 1/21/2011
1163115	CB 5092H(CANDLEWOOD SUBD UT-3A), BLOCK 11 LOT 58 PLAT 9620/84-87 FILED 1/21/2011
1163116	CB 5092H(CANDLEWOOD SUBD UT-3A), BLOCK 11 LOT 59 PLAT 9620/84-87 FILED 1/21/2011
1163117	CB 5092H(CANDLEWOOD SUBD UT-3A), BLOCK 11 LOT 60 PLAT 9620/84-87 FILED 1/21/2011
1163118	CB 5092H(CANDLEWOOD SUBD UT-3A), BLOCK 11 LOT 61 PLAT 9620/84-87 FILED 1/21/2011
1163119	CB 5092H(CANDLEWOOD SUBD UT-3A), BLOCK 11 LOT 62 PLAT 9620/84-87 FILED 1/21/2011

Proposed Zoning: **"R-5 AHOD"**

Proposed Zoning Description: **Residential Single-Family District, Airport Hazard Overlay District**

PropID	LegalDescription
1163120	CB 5092H(CANDLEWOOD SUBD UT-3A), BLOCK 11 LOT 63 PLAT 9620/84-87 FILED 1/21/2011
1163121	CB 5092H(CANDLEWOOD SUBD UT-3A), BLOCK 11 LOT 64 PLAT 9620/84-87 FILED 1/21/2011
1163122	CB 5092H(CANDLEWOOD SUBD UT-3A), BLOCK 23 LOT 2 PLAT 9620/84-87 FILED 1/21/2011
1163123	CB 5092H(CANDLEWOOD SUBD UT-3A), BLOCK 23 LOT 3 PLAT 9620/84-87 FILED 1/21/2011
1163124	CB 5092H(CANDLEWOOD SUBD UT-3A), BLOCK 23 LOT 4 PLAT 9620/84-87 FILED 1/21/2011
1163125	CB 5092H(CANDLEWOOD SUBD UT-3A), BLOCK 23 LOT 5 PLAT 9620/84-87 FILED 1/21/2011
1163126	CB 5092H(CANDLEWOOD SUBD UT-3A), BLOCK 23 LOT 6 PLAT 9620/84-87 FILED 1/21/2011
1163127	CB 5092H(CANDLEWOOD SUBD UT-3A), BLOCK 23 LOT 7 PLAT 9620/84-87 FILED 1/21/2011
1163128	CB 5092H(CANDLEWOOD SUBD UT-3A), BLOCK 23 LOT 8 PLAT 9620/84-87 FILED 1/21/2011
1163129	CB 5092H(CANDLEWOOD SUBD UT-3A), BLOCK 23 LOT 9 PLAT 9620/84-87 FILED 1/21/2011
1163130	CB 5092H(CANDLEWOOD SUBD UT-3A), BLOCK 23 LOT 10 PLAT 9620/84-87 FILED 1/21/2011
1163131	CB 5092H(CANDLEWOOD SUBD UT-3A), BLOCK 23 LOT 11 PLAT 9620/84-87 FILED 1/21/2011
1163132	CB 5092H(CANDLEWOOD SUBD UT-3A), BLOCK 23 LOT 12 PLAT 9620/84-87 FILED 1/21/2011
1176728	CB 5092H (CANDLEWOOD SUBD UT-3B), BLOCK 1 LOT 41 PLAT 9640/202-207 FILED 5/4/2012
1176729	CB 5092H (CANDLEWOOD SUBD UT-3B), BLOCK 11 LOT 7 PLAT 9640/202-207 FILED 5/4/2012
1176730	CB 5092H (CANDLEWOOD SUBD UT-3B), BLOCK 11 LOT 8 PLAT 9640/202-207 FILED 5/4/2012
1176731	CB 5092H (CANDLEWOOD SUBD UT-3B), BLOCK 11 LOT 9 PLAT 9640/202-207 FILED 5/4/2012
1176732	CB 5092H (CANDLEWOOD SUBD UT-3B), BLOCK 11 LOT 10 PLAT 9640/202-207 FILED 5/4/2012
1176733	CB 5092H (CANDLEWOOD SUBD UT-3B), BLOCK 11 LOT 11 PLAT 9640/202-207 FILED 5/4/2012
1176734	CB 5092H (CANDLEWOOD SUBD UT-3B), BLOCK 11 LOT 12 PLAT 9640/202-207 FILED 5/4/2012
1176735	CB 5092H (CANDLEWOOD SUBD UT-3B), BLOCK 11 LOT 13 PLAT 9640/202-207 FILED 5/4/2012
1176736	CB 5092H (CANDLEWOOD SUBD UT-3B), BLOCK 11 LOT 14 PLAT 9640/202-207 FILED 5/4/2012
1176737	CB 5092H (CANDLEWOOD SUBD UT-3B), BLOCK 11 LOT 15 PLAT 9640/202-207 FILED 5/4/2012
1176738	CB 5092H (CANDLEWOOD SUBD UT-3B), BLOCK 11 LOT 16 PLAT 9640/202-207 FILED 5/4/2012
1176739	CB 5092H (CANDLEWOOD SUBD UT-3B), BLOCK 11 LOT 17 PLAT 9640/202-207 FILED 5/4/2012
1176740	CB 5092H (CANDLEWOOD SUBD UT-3B), BLOCK 11 LOT 18 PLAT 9640/202-207 FILED 5/4/2012
1176741	CB 5092H (CANDLEWOOD SUBD UT-3B), BLOCK 11 LOT 19 PLAT 9640/202-207 FILED 5/4/2012

Proposed Zoning: **"R-5 AHOD"**

Proposed Zoning Description: **Residential Single-Family District, Airport Hazard Overlay District**

PropID	LegalDescription
1176742	CB 5092H (CANDLEWOOD SUBD UT-3B), BLOCK 11 LOT 20 PLAT 9640/202-207 FILED 5/4/2012
1176743	CB 5092H (CANDLEWOOD SUBD UT-3B), BLOCK 11 LOT 21 PLAT 9640/202-207 FILED 5/4/2012
1176744	CB 5092H (CANDLEWOOD SUBD UT-3B), BLOCK 11 LOT 22 PLAT 9640/202-207 FILED 5/4/2012
1176745	CB 5092H (CANDLEWOOD SUBD UT-3B), BLOCK 11 LOT 23 PLAT 9640/202-207 FILED 5/4/2012
1176746	CB 5092H (CANDLEWOOD SUBD UT-3B), BLOCK 11 LOT 24 PLAT 9640/202-207 FILED 5/4/2012
1176747	CB 5092H (CANDLEWOOD SUBD UT-3B), BLOCK 11 LOT 25 PLAT 9640/202-207 FILED 5/4/2012
1176748	CB 5092H (CANDLEWOOD SUBD UT-3B), BLOCK 11 LOT 26 PLAT 9640/202-207 FILED 5/4/2012
1176749	CB 5092H (CANDLEWOOD SUBD UT-3B), BLOCK 11 LOT 27 PLAT 9640/202-207 FILED 5/4/2012
1176750	CB 5092H (CANDLEWOOD SUBD UT-3B), BLOCK 11 LOT 28 PLAT 9640/202-207 FILED 5/4/2012
1176751	CB 5092H (CANDLEWOOD SUBD UT-3B), BLOCK 11 LOT 29 PLAT 9640/202-207 FILED 5/4/2012
1176752	CB 5092H (CANDLEWOOD SUBD UT-3B), BLOCK 11 LOT 30 PLAT 9640/202-207 FILED 5/4/2012
1176753	CB 5092H (CANDLEWOOD SUBD UT-3B), BLOCK 11 LOT 31 PLAT 9640/202-207 FILED 5/4/2012
1176754	CB 5092H (CANDLEWOOD SUBD UT-3B), BLOCK 11 LOT 32 PLAT 9640/202-207 FILED 5/4/2012
1176755	CB 5092H (CANDLEWOOD SUBD UT-3B), BLOCK 11 LOT 33 PLAT 9640/202-207 FILED 5/4/2012
1176756	CB 5092H (CANDLEWOOD SUBD UT-3B), BLOCK 11 LOT 34 PLAT 9640/202-207 FILED 5/4/2012
1176757	CB 5092H (CANDLEWOOD SUBD UT-3B), BLOCK 11 LOT 35 PLAT 9640/202-207 FILED 5/4/2012
1176758	CB 5092H (CANDLEWOOD SUBD UT-3B), BLOCK 11 LOT 36 PLAT 9640/202-207 FILED 5/4/2012
1176759	CB 5092H (CANDLEWOOD SUBD UT-3B), BLOCK 11 LOT 37 PLAT 9640/202-207 FILED 5/4/2012
1176760	CB 5092H (CANDLEWOOD SUBD UT-3B), BLOCK 11 LOT 38 PLAT 9640/202-207 FILED 5/4/2012
1176761	CB 5092H (CANDLEWOOD SUBD UT-3B), BLOCK 11 LOT 39 PLAT 9640/202-207 FILED 5/4/2012
1176762	CB 5092H (CANDLEWOOD SUBD UT-3B), BLOCK 11 LOT 40 PLAT 9640/202-207 FILED 5/4/2012
1176763	CB 5092H (CANDLEWOOD SUBD UT-3B), BLOCK 11 LOT 41 PLAT 9640/202-207 FILED 5/4/2012
1176764	CB 5092H (CANDLEWOOD SUBD UT-3B), BLOCK 11 LOT 42 PLAT 9640/202-207 FILED 5/4/2012
1176765	CB 5092H (CANDLEWOOD SUBD UT-3B), BLOCK 11 LOT 43 PLAT 9640/202-207 FILED 5/4/2012
1176766	CB 5092H (CANDLEWOOD SUBD UT-3B), BLOCK 11 LOT 44 PLAT 9640/202-207 FILED 5/4/2012
1176767	CB 5092H (CANDLEWOOD SUBD UT-3B), BLOCK 11 LOT 45 PLAT 9640/202-207 FILED 5/4/2012
1176768	CB 5092H (CANDLEWOOD SUBD UT-3B), BLOCK 11 LOT 46 PLAT 9640/202-207 FILED 5/4/2012

Proposed Zoning: **"R-5 AHOD"**

Proposed Zoning Description: **Residential Single-Family District, Airport Hazard Overlay District**

PropID	LegalDescription
1176769	CB 5092H (CANDLEWOOD SUBD UT-3B), BLOCK 11 LOT 47 PLAT 9640/202-207 FILED 5/4/2012
1176770	CB 5092H (CANDLEWOOD SUBD UT-3B), BLOCK 11 LOT 48 PLAT 9640/202-207 FILED 5/4/2012
1176771	CB 5092H (CANDLEWOOD SUBD UT-3B), BLOCK 11 LOT 49 PLAT 9640/202-207 FILED 5/4/2012
1176772	CB 5092H (CANDLEWOOD SUBD UT-3B), BLOCK 23 LOT 1 PLAT 9640/202-207 FILED 5/4/2012
1176773	CB 5092H (CANDLEWOOD SUBD UT-3B), BLOCK 23 LOT 13 PLAT 9640/202-207 FILED 5/4/2012
1176774	CB 5092H (CANDLEWOOD SUBD UT-3B), BLOCK 23 LOT 14 PLAT 9640/202-207 FILED 5/4/2012
1176775	CB 5092H (CANDLEWOOD SUBD UT-3B), BLOCK 23 LOT 15 PLAT 9640/202-207 FILED 5/4/2012
1176776	CB 5092H (CANDLEWOOD SUBD UT-3B), BLOCK 23 LOT 16 PLAT 9640/202-207 FILED 5/4/2012
1176777	CB 5092H (CANDLEWOOD SUBD UT-3B), BLOCK 23 LOT 17 PLAT 9640/202-207 FILED 5/4/2012
1176778	CB 5092H (CANDLEWOOD SUBD UT-3B), BLOCK 23 LOT 18 PLAT 9640/202-207 FILED 5/4/2012
1176779	CB 5092H (CANDLEWOOD SUBD UT-3B), BLOCK 23 LOT 19 PLAT 9640/202-207 FILED 5/4/2012
1182414	CB 5090B (HORIZON POINTE SUBD UT-6), BLOCK 41 LOT 901 (GREENBELT) 2013-NEW ACCT PER SPLIT PER CR# 28539
1182415	CB 5090B (HORIZON POINTE SUBD UT-6), BLOCK 43 LOT 902 (GREENBELT) 2013-NEW ACCT PER SPLIT PER CR# 28539
1222369	CB 5098 P-6 (8.2515 AC) ABS 743 2015-NON-ADJ REMAINS ACCT PER DEED 16903/72|||REMAINS - SPLIT/MERGE FOR 2007 (SWD 12201/23)
1229878	CB 5094B (MILLER RANCH UT-3 & 6A), BLOCK 5 LOT 901 (OPEN SPACE PERMIABLE) 2011-NEW ACCT PER SPLIT PER DEED 14600/378 EX 8/6/2010

Proposed Zoning: **"R-6 AHOD MLOD-1"**

Proposed Zoning Description: **Residential Single-Family District, Airport Hazard Overlay District, Military Lighting Overlay District**

PropID	LegalDescription
301323	CB 5051 P-5B ABS 798
301354	CB 5051 P14 ABS 798
301398	CB 5051A BLK LOT E 149 OF W 253 OF N 213 OF 14 ARB 14A
301399	CB 5051A BLK LOT N IRR 246.58 FT OF E IRR 226.23 FT OF 14 OR 14C
301416	CB 5051A BLK LOT TR-25 REMAINS - SPLIT FOR 2007 (WD 12538/453 & 12549/2356)
301421	CB 5051 BLK LOT P-25D (1.408) & P-25E (.3910

Proposed Zoning: **"R-6 AHOD MLOD-1"**

Proposed Zoning Description: **Residential Single-Family District, Airport Hazard Overlay District, Military Lighting Overlay District**

PropID	LegalDescription
301422	CB 5051 P-25F
301425	CB: 5051A LOT: N IRR 1788.78 FT OF 27 2010-RESURVEY PER DEED 14145/2464 EX 8/14/2009
301438	CB 5051A BLK LOT PT OF TR-29 ARB P-29E
301474	CB 5051B LOT PT OF P-6 EXC NW 50.97 FT
301601	CB 5051-4 PT OF TR 19 ARB 19 B
301603	CB 5051-4 TR-20A
301604	CB 5051-4 TR-20B
301608	CB 5051-4 BLK P-102 PT OF EASEMENT
301609	CB 5051-4 BLK P-103 PT OF EASEMENT
301612	CB 5051A BLK 1 LOT 21
301613	CB 5051A BLK 1 LOT 22
301614	CB 5051A BLK 1 LOT 23
301615	CB 5051A BLK 1 LOT 24
301616	CB 5051A BLK 1 LOT 25
301617	CB 5051A BLK 1 LOT 26
301618	CB 5051A BLK 1 LOT 27
301619	CB 5051A BLK 1 LOT 28
301620	CB 5051A BLK 1 LOT 29
301621	CB 5051A BLK 1 LOT 30
301622	CB 5051A BLK 1 LOT 31
301623	CB 5051A BLK 1 LOT 32
301624	CB 5051A BLK 1 LOT 33
301625	CB 5051A BLK 1 LOT 34
301626	CB 5051A BLK 1 LOT 35
301627	CB 5051A BLK 1 LOT 36
301628	CB 5051A BLK 1 LOT 37
301629	CB 5051A BLK 1 LOT 38

Proposed Zoning: **"R-6 AHOD MLOD-1"**

Proposed Zoning Description: **Residential Single-Family District, Airport Hazard Overlay District, Military Lighting Overlay District**

PropID	LegalDescription
301630	CB 5051A BLK 1 LOT 39
301631	CB 5051A BLK 1 LOT 40
301632	CB 5051A BLK 1 LOT 41
301633	CB 5051A BLK 1 LOT 42
301634	CB 5051A BLK 1 LOT 43
301635	CB 5051A BLK 1 LOT 44
301636	CB 5051A BLK 1 LOT 45
301637	CB 5051A BLK 1 LOT 46
301638	CB 5051A BLK 1 LOT 47
301639	CB 5051A BLK 1 LOT 48
301640	CB 5051A BLK 1 LOT 49
301641	CB 5051A BLK 1 LOT 50
301642	CB 5051A BLK 1 LOT 51
301643	CB 5051A BLK 1 LOT 52
301644	CB 5051A BLK 1 LOT 53
301645	CB 5051A BLK 1 LOT 54
301646	CB 5051A BLK 1 LOT 55
301647	CB 5051A BLK 1 LOT 56
301648	CB 5051A BLK 1 LOT 57
301649	CB 5051A BLK 1 LOT 58
301650	CB 5051A BLK 1 LOT 59
301651	CB 5051A BLK 1 LOT 60
301652	CB 5051A BLK 1 LOT 61
301653	CB 5051A BLK 1 LOT 62
301654	CB 5051A BLK 1 LOT 63
301655	CB 5051A BLK 1 LOT 64
301656	CB 5051A BLK 1 LOT 65

Proposed Zoning: **"R-6 AHOD MLOD-1"**

Proposed Zoning Description: **Residential Single-Family District, Airport Hazard Overlay District, Military Lighting Overlay District**

PropID	LegalDescription
301657	CB 5051A BLK 1 LOT 66
301658	CB 5051A BLK 1 LOT 67
301659	CB 5051A BLK 1 LOT 68
301660	CB 5051A BLK 1 LOT 69
301661	CB 5051A BLK 1 LOT 70
301662	CB 5051A BLK 1 LOT 71
301663	CB 5051A BLK 1 LOT 72
301664	CB 5051A BLK 1 LOT 73
301665	CB 5051A BLK 1 LOT 74
301666	CB 5051A BLK 1 LOT 75
301667	CB 5051A BLK 1 LOT 76
301668	CB 5051A BLK 1 LOT 77
301669	CB 5051A BLK 1 LOT 78
301670	CB 5051A BLK 1 LOT 79
301671	CB 5051A BLK 1 LOT 80
301672	CB 5051A BLK 1 LOT 81
301673	CB 5051A BLK 5 LOT 9
301674	CB 5051A BLK 5 LOT 10
301675	CB 5051A BLK 5 LOT 11
301676	CB 5051A BLK 5 LOT 12
301677	CB 5051A BLK 5 LOT 13
301678	CB 5051A BLK 5 LOT 14
301679	CB 5051A BLK 5 LOT 15
301680	CB 5051A BLK 5 LOT 16
301681	CB 5051A BLK 5 LOT 17
301682	CB 5051A BLK 5 LOT 18
301683	CB 5051A BLK 5 LOT 19

Proposed Zoning: **"R-6 AHOD MLOD-1"**

Proposed Zoning Description: **Residential Single-Family District, Airport Hazard Overlay District, Military Lighting Overlay District**

PropID	LegalDescription
301684	CB 5051A BLK 5 LOT 20
301685	CB 5051A BLK 5 LOT 21
301686	CB 5051A BLK 5 LOT 22
301687	CB 5051A BLK 5 LOT 23
301688	CB 5051A BLK 5 LOT 24
301689	CB 5051A BLK 5 LOT 25
301690	CB 5051A BLK 5 LOT 26
301691	CB 5051A BLK 5 LOT 27
301692	CB 5051A BLK 5 LOT 28
301693	CB 5051A BLK 5 LOT 29
301694	CB 5051A BLK 5 LOT 30
301695	CB 5051A BLK 5 LOT 31
301696	CB 5051A BLK 5 LOT 32
301697	CB 5051A BLK 5 LOT 33
301698	CB 5051A BLK 5 LOT 34
301699	CB 5051A BLK 5 LOT 35
301700	CB 5051A BLK 5 LOT 36
301701	CB 5051A BLK 5 LOT 37
301702	CB 5051A BLK 5 LOT 38
301706	CB 5051A BLK 13 LOT 1
301707	CB 5051A BLK 13 LOT 2
301708	CB 5051A BLK 13 LOT 3
301709	CB 5051A BLK 13 LOT 4
301710	CB 5051A BLK 13 LOT 5
301711	CB 5051A BLK 13 LOT 6
301712	CB 5051A BLK 13 LOT 7
301713	CB 5051A BLK 13 LOT 8

Proposed Zoning: **"R-6 AHOD MLOD-1"**

Proposed Zoning Description: **Residential Single-Family District, Airport Hazard Overlay District, Military Lighting Overlay District**

PropID	LegalDescription
301714	CB 5051A BLK 13 LOT 9
301715	CB 5051A BLK 13 LOT 10
301716	CB 5051A BLK 13 LOT 11
301717	CB 5051A BLK 13 LOT 12
301718	CB 5051A BLK 13 LOT 13
301719	CB 5051A BLK 13 LOT 14
301720	CB 5051A BLK 13 LOT 15
301721	CB 5051A BLK 13 LOT 16
301722	CB 5051A BLK 13 LOT 17
301723	CB 5051A BLK 13 LOT 18
301724	CB 5051A BLK 13 LOT 19
301725	CB 5051A BLK 13 LOT 20
301726	CB 5051A BLK 13 LOT 21
301727	CB 5051A BLK 13 LOT 22
301728	CB 5051A BLK 13 LOT 23
301729	CB 5051A BLK 13 LOT 24
301730	CB 5051A BLK 13 LOT 25
301731	CB 5051A BLK 13 LOT 26
301732	CB 5051A BLK 13 LOT 27
301733	CB 5051A BLK 13 LOT 28
301734	CB 5051A BLK 13 LOT 29
301735	CB 5051A BLK 13 LOT 30
301736	CB 5051A BLK 13 LOT 31
301737	CB 5051A BLK 13 LOT 32
301738	CB 5051A BLK 13 LOT 33
301739	CB 5051A BLK 13 LOT 34
301740	CB 5051A BLK 14 LOT 1

Proposed Zoning: **"R-6 AHOD MLOD-1"**

Proposed Zoning Description: **Residential Single-Family District, Airport Hazard Overlay District, Military Lighting Overlay District**

PropID	LegalDescription
301741	CB 5051A BLK 14 LOT 2
301742	CB 5051A BLK 14 LOT 3
301743	CB 5051A BLK 14 LOT 4
301744	CB 5051A BLK 14 LOT 5
301745	CB 5051A BLK 14 LOT 6
301746	CB 5051A BLK 14 LOT 7
301747	CB 5051A BLK 14 LOT 8
301748	CB 5051A BLK 14 LOT 9
301749	CB 5051A BLK 14 LOT 10
301750	CB 5051A BLK 14 LOT 11
301751	CB 5051A BLK 14 LOT 12
301752	CB 5051A BLK 14 LOT 13
301753	CB 5051A BLK 14 LOT 14
301754	CB 5051A BLK 14 LOT 15
301755	CB 5051A BLK 14 LOT 16
301756	CB 5051A BLK 14 LOT 17
301757	CB 5051A BLK 14 LOT 18
301758	CB 5051A BLK 14 LOT 19
301759	CB 5051A BLK 14 LOT 20
301760	CB 5051A BLK 14 LOT 21
301761	CB 5051A BLK 14 LOT 22
301762	CB 5051A BLK 14 LOT 23
301763	CB 5051A BLK 14 LOT 24
301764	CB 5051A BLK 14 LOT 25
301765	CB 5051A BLK 14 LOT 26
301766	CB 5051A BLK 14 LOT 27
301767	CB 5051A BLK 14 LOT 28

Proposed Zoning: **"R-6 AHOD MLOD-1"**

Proposed Zoning Description: **Residential Single-Family District, Airport Hazard Overlay District, Military Lighting Overlay District**

PropID	LegalDescription
301768	CB 5051A BLK 14 LOT 29
301769	CB 5051A BLK 14 LOT 30
301770	CB 5051A BLK 14 LOT 31
301771	CB 5051A BLK 14 LOT 32
301772	CB 5051A BLK 14 LOT 33
301773	CB 5051A BLK 14 LOT 34
301774	CB 5051A BLK 14 LOT 35
301775	CB 5051A BLK 14 LOT 36
301776	CB 5051A BLK 14 LOT 37
301777	CB 5051A BLK 14 LOT 38
301778	CB 5051A BLK 14 LOT 39
301779	CB 5051A BLK 14 LOT 40
301780	CB 5051A BLK 14 LOT 41
301781	CB 5051A BLK 14 LOT 42
301782	CB 5051A BLK 14 LOT 43
301783	CB 5051A BLK 14 LOT 44
301784	CB 5051A BLK 14 LOT 45
301785	CB 5051A BLK 14 LOT 46
301786	CB 5051A BLK 14 LOT 47
301787	CB 5051A BLK 14 LOT 48
301788	CB 5051A BLK 14 LOT 49
301789	CB 5051A BLK 14 LOT 50
301790	CB 5051A BLK 14 LOT 51
301791	CB 5051A BLK 14 LOT 52
301792	CB 5051A BLK 16 LOT 1
301793	CB 5051A BLK 16 LOT 2
301794	CB 5051A BLK 16 LOT 3

Proposed Zoning: **"R-6 AHOD MLOD-1"**

Proposed Zoning Description: **Residential Single-Family District, Airport Hazard Overlay District, Military Lighting Overlay District**

PropID	LegalDescription
301795	CB 5051A BLK 16 LOT 4
301796	CB 5051A BLK 16 LOT 5
301797	CB 5051A BLK 16 LOT 6
301798	CB 5051A BLK 16 LOT 7
301799	CB 5051A BLK 16 LOT 8
301800	CB 5051A BLK 16 LOT 9
301801	CB 5051A BLK 16 LOT 10
301802	CB 5051A BLK 16 LOT 11
301803	CB 5051A BLK 16 LOT 12
301804	CB 5051A BLK 16 LOT 13
301805	CB 5051A BLK 16 LOT 14
301806	CB 5051A BLK 16 LOT 15
301807	CB 5051A BLK 16 LOT 16
301808	CB 5051A BLK 16 LOT 17
301809	CB 5051A BLK 16 LOT 18
301810	CB 5051A BLK 16 LOT 19
301811	CB 5051A BLK 16 LOT 20
301812	CB 5051A BLK 16 LOT 21
301813	CB 5051A BLK 16 LOT 22
301814	CB 5051A BLK 16 LOT 23
301815	CB 5051A BLK 16 LOT 24
301816	CB 5051A BLK 16 LOT 25
301817	CB 5051A BLK 16 LOT 26
301818	CB 5051A BLK 16 LOT 27
301819	CB 5051A BLK 16 LOT 28
301820	CB 5051A BLK 16 LOT 29
301821	CB 5051A BLK 16 LOT 30

Proposed Zoning: **"R-6 AHOD MLOD-1"**

Proposed Zoning Description: **Residential Single-Family District, Airport Hazard Overlay District, Military Lighting Overlay District**

PropID	LegalDescription
301822	CB 5051A BLK 16 LOT 31
301823	CB 5051A BLK 16 LOT 32
301824	CB 5051A BLK 16 LOT 33
301825	CB 5051A BLK 16 LOT 34
301826	CB 5051A BLK 16 LOT 35
301827	CB 5051A BLK 16 LOT 36
301828	CB 5051A BLK 16 LOT 37
301829	CB 5051A BLK 16 LOT 38
301982	CB 5051D BLK 7 LOT 13 ST ANTHONY PLACE SUBD UT-5 REFER TO: 80400-407-0130
301983	CB 5051D BLK 7 LOT 14 ST. ANTHONY PLACE SUBD UT-5 SERIAL # MP156538 A & B
301984	CB 5051E BLK 1 LOT 1
301985	CB 5051E BLK 1 LOT 2
301986	CB 5051E BLK 1 LOT 3
301987	CB 5051E BLK 1 LOT 4
301988	CB 5051E BLK 1 LOT 5
301989	CB 5051E BLK 1 LOT 6
301990	CB 5051E BLK 1 LOT 7
301991	CB 5051E BLK 1 LOT 8
301992	CB 5051E BLK 1 LOT 9
301993	CB 5051E BLK 1 LOT 10
301994	CB 5051E BLK 1 LOT 11
301995	CB 5051E BLK 1 LOT 12
301996	CB 5051E BLK 1 LOT 13
301997	CB 5051E BLK 1 LOT 14
301998	CB 5051E BLK 1 LOT 15
301999	CB 5051E BLK 1 LOT 16
302000	CB 5051E BLK 1 LOT 17

Proposed Zoning: **"R-6 AHOD MLOD-1"**

Proposed Zoning Description: **Residential Single-Family District, Airport Hazard Overlay District, Military Lighting Overlay District**

PropID	LegalDescription
302001	CB 5051E BLK 1 LOT 18
302002	CB 5051E BLK 1 LOT 19
302003	CB 5051E BLK 1 LOT 20
302004	CB 5051E BLK 1 LOT 21
302005	CB 5051E BLK 1 LOT 22
302006	CB 5051E BLK 1 LOT 23
302007	CB 5051E BLK 1 LOT 24
302008	CB 5051E BLK 1 LOT 25
302009	CB 5051E BLK 1 LOT 26
302010	CB 5051E BLK 1 LOT 27
302011	CB 5051E BLK 1 LOT 28
302012	CB 5051E BLK 1 LOT 29
302013	CB 5051E BLK 1 LOT 30
302014	CB 5051E BLK 1 LOT 31
302015	CB 5051E BLK 1 LOT 32
302016	CB 5051E BLK 1 LOT 33
302017	CB 5051E BLK 1 LOT 34
302018	CB 5051E BLK 1 LOT 35
302019	CB 5051E BLK 1 LOT 36
302020	CB 5051E BLK 1 LOT 37
302021	CB 5051E BLK 1 LOT 38
302022	CB 5051E BLK 1 LOT 39
302027	CB 5051-E BLK P-100 PT OF R.O.W.
302028	CB 5051E BLK 2 LOT 1
302029	CB 5051E BLK 2 LOT 2
302030	CB 5051E BLK 2 LOT 3
302031	CB 5051E BLK 2 LOT 4

Proposed Zoning: **"R-6 AHOD MLOD-1"**

Proposed Zoning Description: **Residential Single-Family District, Airport Hazard Overlay District, Military Lighting Overlay District**

PropID	LegalDescription
302032	CB 5051E BLK 2 LOT 5
302033	CB 5051E BLK 2 LOT 6
302034	CB 5051E BLK 2 LOT 7
302035	CB 5051E BLK 2 LOT 8
302036	CB 5051E BLK 2 LOT 9
302037	CB 5051E BLK 2 LOT 10
302038	CB 5051E BLK 2 LOT 11
302039	CB 5051E BLK 2 LOT 12
302040	CB 5051E BLK 2 LOT 13
302041	CB 5051E BLK 2 LOT 14
302042	CB 5051E BLK 2 LOT 15
302043	CB 5051E BLK 2 LOT 16
302044	CB 5051E BLK 3 LOT 1 & P-100 PT OF ROW
302045	CB 5051E BLK 3 LOT 2
302046	CB 5051E BLK 3 LOT 3
302047	CB 5051E BLK 3 LOT 4
302048	CB 5051E BLK 3 LOT 5
302049	CB 5051E BLK 3 LOT 6
302050	CB 5051E BLK 3 LOT 7
302051	CB 5051E BLK 3 LOT 8
302052	CB 5051E BLK 3 LOT 9
302053	CB 5051E BLK 3 LOT 10
302054	CB 5051E BLK 3 LOT 11
302055	CB 5051E BLK 3 LOT 12
302056	CB 5051E BLK 3 LOT 13
302057	CB 5051E BLK 3 LOT 14
302058	CB 5051E BLK 3 LOT 15

Proposed Zoning: **"R-6 AHOD MLOD-1"**

Proposed Zoning Description: **Residential Single-Family District, Airport Hazard Overlay District, Military Lighting Overlay District**

PropID	LegalDescription
302059	CB 5051E BLK 3 LOT 16
302060	CB 5051E BLK 3 LOT 17
302061	CB 5051E BLK 3 LOT 18
302062	CB 5051E BLK 3 LOT 19
302063	CB 5051E BLK 3 LOT 33
302064	CB 5051E BLK 3 LOT 34
302065	CB 5051E BLK 3 LOT 35
302066	CB 5051E BLK 3 LOT 36
302067	CB 5051E BLK 3 LOT 37
302068	CB 5051E BLK 3 LOT 38
302069	CB 5051E BLK 3 LOT 39
302070	CB 5051E BLK 3 LOT 40
302071	CB 5051E BLK 3 LOT 41
302072	CB 5051E BLK 3 LOT 42
302073	CB 5051E BLK 3 LOT 43
302074	CB 5051E BLK 3 LOT 44
302075	CB 5051E BLK 3 LOT 45
302076	CB 5051E BLK 3 LOT 46
302077	CB 5051E BLK 3 LOT 47
302078	CB 5051E BLK 3 LOT 48
302079	CB 5051E BLK 3 LOT 49
302080	CB 5051E BLK 3 LOT 50
302081	CB 5051E BLK 3 LOT 51
302082	CB 5051E BLK 3 LOT 52
302083	CB 5051E BLK 3 LOT 53
302084	CB 5051E BLK 3 LOT 54
302085	CB 5051E BLK 3 LOT 55

Proposed Zoning: **"R-6 AHOD MLOD-1"**

Proposed Zoning Description: **Residential Single-Family District, Airport Hazard Overlay District, Military Lighting Overlay District**

PropID	LegalDescription
302086	CB 5051E BLK 3 LOT 56
302087	CB 5051E BLK 3 LOT 57
302090	CB 5051E BLK 3 LOT 95 APOSTOLIC ASSEMBLY IN THE FAITH OF CHRIST JESUS SUBD
302091	CB 5051E BLK 4 LOT 1
302092	CB 5051E BLK 4 LOT 2
302093	CB 5051E BLK 4 LOT 3
302094	CB 5051E BLK 4 LOT 4
302095	CB 5051E BLK 4 LOT 5
302096	CB 5051E BLK 4 LOT 6
302097	CB 5051E BLK 4 LOT 7
302098	CB 5051E BLK 4 LOT 8
302099	CB 5051E BLK 4 LOT 9
302100	CB 5051E BLK 4 LOT 10
302101	CB 5051E BLK 4 LOT 11
302102	CB 5051E BLK 4 LOT 12
302103	CB 5051E BLK 4 LOT 13
302104	CB 5051E BLK 4 LOT 14
302105	CB 5051E BLK 4 LOT 15
302106	CB 5051E BLK 4 LOT 16
302107	CB 5051E BLK 4 LOT 17
302108	CB 5051E BLK 4 LOT 18
302109	CB 5051E BLK 4 LOT 19
302110	CB 5051E BLK 4 LOT 20
302111	CB 5051E BLK 4 LOT 21
302112	CB 5051E BLK 4 LOT 22
302113	CB 5051E BLK 4 LOT 23
302114	CB 5051E BLK 4 LOT 24

Proposed Zoning: **"R-6 AHOD MLOD-1"**

Proposed Zoning Description: **Residential Single-Family District, Airport Hazard Overlay District, Military Lighting Overlay District**

PropID	LegalDescription
302115	CB 5051E BLK 4 LOT 25
302116	CB 5051E BLK 4 LOT 26
302117	CB 5051E BLK 4 LOT 27
302118	CB 5051E BLK 4 LOT 28
302119	CB 5051E BLK 4 LOT 29
302120	CB 5051E BLK 4 LOT 30
302121	CB 5051E BLK 4 LOT 31
302122	CB 5051E BLK 4 LOT 32
302123	CB 5051E BLK 4 LOT 33
302124	CB 5051E BLK 4 LOT 34
302125	CB 5051E BLK 4 LOT 35
302126	CB 5051E BLK 4 LOT 36
302127	CB 5051E BLK 4 LOT 37
302128	CB 5051E BLK 4 LOT 38
302129	CB 5051E BLK 4 LOT 39
302130	CB 5051E BLK 4 LOT 40
302131	CB 5051E BLK 4 LOT 41
302132	CB 5051E BLK 4 LOT 42
302133	CB 5051E BLK 4 LOT 43
302134	CB 5051E BLK 4 LOT 44
302135	CB 5051E BLK 4 LOT 45
302136	CB 5051E BLK 4 LOT 46
302137	CB 5051E BLK 4 LOT 47
302138	CB 5051E BLK 4 LOT 48
302139	CB 5051E BLK 4 LOT 49
302140	CB 5051E BLK 4 LOT 50
302141	CB 5051E BLK 4 LOT 51

Proposed Zoning: **"R-6 AHOD MLOD-1"**

Proposed Zoning Description: **Residential Single-Family District, Airport Hazard Overlay District, Military Lighting Overlay District**

PropID	LegalDescription
302142	CB 5051E BLK 4 LOT 52
302143	CB 5051E BLK 4 LOT 53
302144	CB 5051E BLK 4 LOT 54
302145	CB 5051E BLK 4 LOT 55
302146	CB 5051E BLK 4 LOT 56
302147	CB 5051E BLK 4 LOT 57
302148	CB 5051E BLK 4 LOT 58
302149	CB 5051E BLK 4 LOT 59
302150	CB 5051E BLK 4 LOT 60
302151	CB 5051E BLK 4 LOT 61
302152	CB 5051E BLK 4 LOT 62
302153	CB 5051E BLK 4 LOT 63
302154	CB 5051E BLK 4 LOT 64
302155	CB 5051E BLK 4 LOT 65
302156	CB 5051E BLK 4 LOT 66
302157	CB 5051E BLK 4 LOT 67
302158	CB 5051E BLK 4 LOT 68
302159	CB 5051E BLK 4 LOT 69
302160	CB 5051E BLK 4 LOT 70
302161	CB 5051E BLK 4 LOT 71
302162	CB 5051E BLK 4 LOT 72
302163	CB 5051E BLK 4 LOT 73
302164	CB 5051E BLK 4 LOT 74
302165	CB 5051E BLK 4 LOT 75
302166	CB 5051E BLK 4 LOT 76
302167	CB 5051E BLK 4 LOT 77
302168	CB 5051E BLK 4 LOT 78

Proposed Zoning: **"R-6 AHOD MLOD-1"**

Proposed Zoning Description: **Residential Single-Family District, Airport Hazard Overlay District, Military Lighting Overlay District**

PropID	LegalDescription
302169	CB 5051E BLK 4 LOT 79
302170	CB 5051E BLK 5 LOT 1
302171	CB 5051E BLK 5 LOT 2
302172	CB 5051E BLK 5 LOT 3
302173	CB 5051E BLK 5 LOT 4
302174	CB 5051E BLK 5 LOT 5
302175	CB 5051E BLK 5 LOT 6
302176	CB 5051E BLK 5 LOT 7
302177	CB 5051E BLK 5 LOT 8
302178	CB 5051E BLK 5 LOT 9
302179	CB 5051E BLK 5 LOT 10
302180	CB 5051E BLK 5 LOT 11
302181	CB 5051E BLK 5 LOT 12
302182	CB 5051E BLK 5 LOT 13
302183	CB 5051E BLK 5 LOT 14
302184	CB 5051E BLK 5 LOT 15
302185	CB 5051E BLK 5 LOT 16
302186	CB 5051E BLK 5 LOT 17
302187	CB 5051E BLK 5 LOT 18
302188	CB 5051E BLK 5 LOT 19
302189	CB 5051E BLK 5 LOT 20
302190	CB 5051E BLK 5 LOT 21
302191	CB 5051E BLK 5 LOT 22
302192	CB 5051E BLK 5 LOT 23
302193	CB 5051E BLK 5 LOT 24
302194	CB 5051E BLK 5 LOT 25
302195	CB 5051E BLK 6 LOT 1

Proposed Zoning: **"R-6 AHOD MLOD-1"**

Proposed Zoning Description: **Residential Single-Family District, Airport Hazard Overlay District, Military Lighting Overlay District**

PropID	LegalDescription
302196	CB 5051E BLK 6 LOT 2
302197	CB 5051E BLK 6 LOT 3
302198	CB 5051E BLK 6 LOT 4
302199	CB 5051E BLK 6 LOT 5
302200	CB 5051E BLK 7 LOT 1
302201	CB 5051E BLK 7 LOT 2
302202	CB 5051E BLK 7 LOT 3
302203	CB 5051E BLK 7 LOT 4
302204	CB 5051E BLK 7 LOT 5
302205	CB 5051E BLK 7 LOT 6
302206	CB 5051E BLK 7 LOT 7
302207	CB 5051E BLK 7 LOT 8
302208	CB 5051E BLK 7 LOT 9
302209	CB 5051E BLK 7 LOT 10
302210	CB 5051E BLK 7 LOT 11
302211	CB 5051E BLK 7 LOT 12
302212	CB 5051E BLK 7 LOT 13
302213	CB 5051E BLK 7 LOT 14
302214	CB 5051E BLK 7 LOT 15
302215	CB 5051E BLK 7 LOT 16
302216	CB 5051E BLK 7 LOT 17
302217	CB 5051E BLK 7 LOT 18
302218	CB 5051E BLK 7 LOT 19
302219	CB 5051E BLK 7 LOT 20
302220	CB 5051E BLK 7 LOT 21
302221	CB 5051E BLK 7 LOT 22
302222	CB 5051E BLK 7 LOT 23

Proposed Zoning: **"R-6 AHOD MLOD-1"**

Proposed Zoning Description: **Residential Single-Family District, Airport Hazard Overlay District, Military Lighting Overlay District**

PropID	LegalDescription
302223	CB 5051E BLK 7 LOT 24
302224	CB 5051E BLK 7 LOT 25
302225	CB 5051E BLK 7 LOT 26
302226	CB 5051E BLK 7 LOT 27
302227	CB 5051E BLK 7 LOT 28
302228	CB 5051E BLK 7 LOT 29
302229	CB 5051E BLK 7 LOT 30
302230	CB 5051E BLK 7 LOT 31
302231	CB 5051E BLK 7 LOT 32
302232	CB 5051E BLK 7 LOT 33
302233	CB 5051E BLK 7 LOT 34
302234	CB 5051E BLK 7 LOT 35
302235	CB 5051E BLK 7 LOT 36
302236	CB 5051E BLK 7 LOT 37
302237	CB 5051E BLK 7 LOT 38
302238	CB 5051E BLK 7 LOT 39
302239	CB 5051E BLK 7 LOT 40
302240	CB 5051E BLK 7 LOT 41
302241	CB 5051E BLK 7 LOT 42
302242	7B 5051E BLK 7 LOT 43
302243	CB 5051E BLK 7 LOT 44
302244	CB 5051E BLK 7 LOT 45
302245	CB 5051E BLK 7 LOT 46
302246	CB 5051E BLK 7 LOT 47
302247	CB 5051E BLK 7 LOT 48
302248	CB 5051E BLK 7 LOT 49
302249	CB 5051E BLK 7 LOT 50

Proposed Zoning: **"R-6 AHOD MLOD-1"**

Proposed Zoning Description: **Residential Single-Family District, Airport Hazard Overlay District, Military Lighting Overlay District**

PropID	LegalDescription
302250	CB 5051E BLK 7 LOT 51
302251	CB 5051E BLK 7 LOT 52
302252	CB 5051E BLK 7 LOT 53
302253	CB 5051E BLK 7 LOT 54
302254	CB 5051E BLK 7 LOT 55
302255	CB 5051E BLK 7 LOT 56
302256	CB 5051E BLK 7 LOT 57
302257	CB 5051E BLK 7 LOT 58
302258	CB 5051E BLK 7 LOT 59
302259	CB 5051E BLK 7 LOT 60
302261	CB 5051E BLK 7 LOT 61 EXC 5.8' TRIANGLE
302263	CB 5051E BLK 7 LOT 62 & NE 5.8' TRIANGLE OF 61
302264	CB 5051E BLK 7 LOT 63
302265	CB 5051E BLK 7 LOT 64
302266	CB 5051E BLK 7 LOT 65
302267	CB 5051E BLK 7 LOT 66
302268	CB 5051E BLK 7 LOT 67
302269	CB 5051E BLK 7 LOT 68
302270	CB 5051E BLK 7 LOT 69
302271	CB 5051E BLK 7 LOT 70
302272	CB 5051E BLK 7 LOT 71
302273	CB 5051E BLK 7 LOT 72
302274	CB 5051E BLK 7 LOT 73
302275	CB 5051E BLK 7 LOT 74
302276	CB 5051E BLK 7 LOT 75
302277	CB 5051E BLK 7 LOT 76
302278	CB 5051E BLK 7 LOT 77

Proposed Zoning: **"R-6 AHOD MLOD-1"**

Proposed Zoning Description: **Residential Single-Family District, Airport Hazard Overlay District, Military Lighting Overlay District**

PropID	LegalDescription
302279	CB 5051E BLK 7 LOT 78
302280	CB 5051E BLK 7 LOT 79
302281	CB 5051E BLK 7 LOT 80
302282	CB 5051E BLK 7 LOT 81
302283	CB 5051E BLK 7 LOT 82
302284	CB 5051E BLK 7 LOT 83
302286	CB 5051E BLK 8 LOT 6
302287	CB 5051E BLK 8 LOT 7
302288	CB 5051E BLK 8 LOT 8
302289	CB 5051E BLK 8 LOT 9
302290	CB 5051E BLK 8 LOT 10
302291	CB 5051E BLK 8 LOT 11
302292	CB 5051E BLK 8 LOT 12
302293	CB 5051E BLK 8 LOT 13
302294	CB 5051E BLK 8 LOT 14
302295	CB 5051E BLK 8 LOT 15
302296	CB 5051E BLK 8 LOT 16
302297	CB 5051E BLK 8 LOT 17
302298	CB 5051E BLK 8 LOT 18
302299	CB 5051E BLK 8 LOT 19
302300	CB 5051E BLK 8 LOT 20
302301	CB 5051E BLK 8 LOT 21
302302	CB 5051E BLK 8 LOT 22
302303	CB 5051E BLK 8 LOT 23
302304	CB 5051E BLK 8 LOT 24
302305	CB 5051E BLK 8 LOT 25
302306	CB 5051E BLK 8 LOT 26

Proposed Zoning: **"R-6 AHOD MLOD-1"**

Proposed Zoning Description: **Residential Single-Family District, Airport Hazard Overlay District, Military Lighting Overlay District**

PropID	LegalDescription
302307	CB 5051E BLK 8 LOT 27
302308	CB 5051E BLK 8 LOT 28
302309	CB 5051E BLK 8 LOT 29
302310	CB 5051E BLK 8 LOT 30
302311	CB 5051E BLK 8 LOT 31 (CAMELOT SUBD UT-25)
302312	CB 5051E BLK 8 LOT 32
302313	CB 5051E BLK 9 LOT 1
302314	CB 5051E BLK 9 LOT 2
302315	CB 5051E BLK 9 LOT 3
302316	CB 5051E BLK 9 LOT 4 (CAMELOTA SUBD UT-6)
302317	CB 5051E BLK 9 LOT 5
302318	CB 5051E BLK 9 LOT 6
302319	CB 5051E BLK 9 LOT 7
302320	CB 5051E BLK 9 LOT 8
302321	CB 5051E BLK 9 LOT 9
302322	CB 5051E BLK 9 LOT 10
302323	CB 5051E BLK 9 LOT 11
302324	CB 5051E BLK 9 LOT 12
302325	CB 5051E BLK 9 LOT 13
302326	CB 5051E BLK 9 LOT 14
302327	CB 5051E BLK 9 LOT 15
302328	CB 5051E BLK 9 LOT 16
302329	CB 5051E BLK 9 LOT 17
302330	CB 5051E BLK 9 LOT 18
302331	CB 5051E BLK 9 LOT 19
302332	CB 5051E BLK 9 LOT 20
302333	CB 5051E BLK 9 LOT 21

Proposed Zoning: **"R-6 AHOD MLOD-1"**

Proposed Zoning Description: **Residential Single-Family District, Airport Hazard Overlay District, Military Lighting Overlay District**

PropID	LegalDescription
302334	CB 5051E BLK 9 LOT 22
302335	CB 5051E BLK 9 LOT 23
302336	CB 5051E BLK 9 LOT 24
302337	CB 5051E BLK 9 LOT 25
302338	CB 5051E BLK 9 LOT 26
302339	CB 5051E BLK 9 LOT 27
302340	CB 5051E BLK 9 LOT 28
302341	CB 5051E BLK 9 LOT 29
302342	CB 5051E BLK 9 LOT 30
302343	CB 5051E BLK 9 LOT 31
302344	CB 5051E BLK 9 LOT 32
302345	CB 5051E BLK 9 LOT 33
302346	CB 5051E BLK 9 LOT 34
302347	CB 5051E BLK 9 LOT 35
302348	CB 5051E BLK 9 LOT 36
302349	CB 5051E BLK 9 LOT 37
302350	CB 5051E BLK 9 LOT 38
302351	CB 5051E BLK 9 LOT 39
302352	CB 5051E BLK 9 LOT 40
302353	CB 5051E BLK 9 LOT 41
302354	CB 5051E BLK 9 LOT 42
302355	CB 5051E BLK 9 LOT 43
302356	CB 5051E BLK 9 LOT 44
302357	CB 5051E BLK 9 LOT 45
302358	CB 5051E BLK 9 LOT 46
302359	CB 5051E BLK 9 LOT 47
302360	CB 5051E BLK 9 LOT 48

Proposed Zoning: **"R-6 AHOD MLOD-1"**

Proposed Zoning Description: **Residential Single-Family District, Airport Hazard Overlay District, Military Lighting Overlay District**

PropID	LegalDescription
302361	CB 5051E BLK 9 LOT 49
302362	CB 5051E BLK 9 LOT 50
302363	CB 5051E BLK 9 LOT 51
302364	CB 5051E BLK 9 LOT 52
302365	CB 5051E BLK 9 LOT 53
302366	CB 5051E BLK 9 LOT 54
302367	CB 5051E BLK 9 LOT 55
302368	CB 5051E BLK 9 LOT 56
302369	CB 5051E BLK 9 LOT 57
302370	CB 5051E BLK 9 LOT 58
302371	CB 5051E BLK 9 LOT 59
302372	CB 5051E BLK 9 LOT 60
302373	CB 5051E BLK 9 LOT 61
302374	CB 5051E BLK 9 LOT 62
302375	CB 5051E BLK 9 LOT 63
302376	CB 5051E BLK 9 LOT 64
302377	CB 5051E BLK 9 LOT 65
302378	CB 5051E BLK 9 LOT 66
302379	CB 5051E BLK 9 LOT 67
302380	CB 5051E BLK 9 LOT 68
302381	CB 5051E BLK 9 LOT 69
302382	CB 5051E BLK 9 LOT 70
302383	CB 5051E BLK 9 LOT 71
302384	CB 5051E BLK 9 LOT 72
302385	CB 5051E BLK 9 LOT 73
302386	CB 5051E BLK 9 LOT 74
302387	CB 5051E BLK 9 LOT 75

Proposed Zoning: **"R-6 AHOD MLOD-1"**

Proposed Zoning Description: **Residential Single-Family District, Airport Hazard Overlay District, Military Lighting Overlay District**

PropID	LegalDescription
302388	CB 5051E BLK 9 LOT 76
302389	CB 5051E BLK 9 LOT 77
302390	CB 5051E BLK 9 LOT 78
302391	CB 5051E BLK 9 LOT 79
302392	CB 5051E BLK 9 LOT 80
302393	CB 5051E BLK 9 LOT 81 (CAMELOT UT-31) 7000/0145
302394	CB 5051E BLK 9 LOT 82
302395	CB 5051E BLK 9 LOT 83
302396	CB 5051E BLK 9 LOT 84
302397	CB 5051E BLK 9 LOT 85
302398	CB 5051E BLK 10 LOT 1
302399	CB 5051E BLK 10 LOT 2
302400	CB 5051E BLK 10 LOT 3
302401	CB 5051E BLK 10 LOT 4
302402	CB 5051E BLK 10 LOT 5
302403	CB 5051E BLK 10 LOT 6
302404	CB 5051E BLK 10 LOT 7
302405	CB 5051E BLK 10 LOT 8
302406	CB 5051E BLK 10 LOT 9
302407	CB 5051E BLK 10 LOT 10
302408	CB 5051E BLK 10 LOT 11
302409	CB 5051E BLK 10 LOT 12
302410	CB 5051E BLK 10 LOT 13
302411	CB 5051E BLK 10 LOT 14
302412	CB 5051E BLK 10 LOT 15
302413	CB 5051E BLK 10 LOT 16
302414	CB 5051E BLK 10 LOT 17

Proposed Zoning: **"R-6 AHOD MLOD-1"**

Proposed Zoning Description: **Residential Single-Family District, Airport Hazard Overlay District, Military Lighting Overlay District**

PropID	LegalDescription
302415	CB 5051E BLK 10 LOT 18
302416	CB 5051E BLK 10 LOT 19
302417	CB 5051E BLK 10 LOT 20
302418	CB 5051E BLK 10 LOT 21
302419	CB 5051E BLK 10 LOT 22
302420	CB 5051E BLK 10 LOT 23
302421	CB 5051E BLK 10 LOT 24
302422	CB 5051E BLK 10 LOT 25
302423	CB 5051E BLK 12 LOT 1
302424	CB 5051E BLK 12 LOT 2
302425	CB 5051E BLK 12 LOT 3
302426	CB 5051E BLK 12 LOT 4
302427	CB 5051E BLK 12 LOT 5
302428	CB 5051E BLK 12 LOT 6
302429	CB 5051E BLK 12 LOT 7
302430	CB 5051E BLK 12 LOT 8
302431	CB 5051E BLK 12 LOT 9
302432	CB 5051E BLK 12 LOT 10
302433	CB 5051E BLK 12 LOT 11
302434	CB 5051E BLK 12 LOT 12
302435	CB 5051E BLK 12 LOT 13
302436	CB 5051E BLK 12 LOT 14
302437	CB 5051E BLK 12 LOT 15
302438	CB 5051E BLK 12 LOT 16
302439	CB 5051E BLK 12 LOT 17
302440	CB 5051E BLK 12 LOT 18
302441	CB 5051E BLK 12 LOT 19

Proposed Zoning: **"R-6 AHOD MLOD-1"**

Proposed Zoning Description: **Residential Single-Family District, Airport Hazard Overlay District, Military Lighting Overlay District**

PropID	LegalDescription
302442	CB 5051E BLK 12 LOT 20
302443	CB 5051E BLK 12 LOT 21
302444	CB 5051E BLK 12 LOT 22
302445	CB 5051E BLK 12 LOT 23
302446	CB 5051E BLK 12 LOT 24
302447	CB 5051E BLK 12 LOT 25
302448	CB 5051E BLK 12 LOT 26
302449	MCB 5051E BLK 12 LOT 27
302450	CB 5051E BLK 12 LOT 28
302451	CB 5051E BLK 12 LOT 29
302452	CB 5051E BLK 12 LOT 30
302453	CB 5051E BLK 12 LOT 31
302454	CB 5051E BLK 12 LOT 32
302455	CB 5051E BLK 12 LOT 33
302456	CB 5051E BLK 12 LOT 34
302457	CB 5051E BLK 12 LOT 35
302458	CB 5051E BLK 12 LOT 36
302459	CB 5051E BLK 12 LOT 37
302460	CB 5051E BLK 12 LOT 38
302461	CB 5051E BLK 12 LOT 39
302462	CB 5051E BLK 12 LOT 40
302463	CB 5051E BLK 12 LOT 41
302464	CB 5051E BLK 12 LOT 42
302465	CB 5051E BLK 12 LOT 43
302466	CB 5051E BLK 12 LOT 44
302467	CB 5051E BLK 12 LOT 45
302468	CB 5051E BLK 12 LOT 46

Proposed Zoning: **"R-6 AHOD MLOD-1"**

Proposed Zoning Description: **Residential Single-Family District, Airport Hazard Overlay District, Military Lighting Overlay District**

PropID	LegalDescription
302469	CB 5051E BLK 12 LOT 47
302470	CB 5051E BLK 15 LOT 1
302471	CB 5051E BLK 15 LOT 2
302472	CB 5051E BLK 15 LOT 3
302473	CB 5051E BLK 15 LOT 4
302474	CB 5051E BLK 15 LOT 5
302475	CB 5051E BLK 15 LOT 6
302476	CB 5051E BLK 15 LOT 7
302477	CB 5051E BLK 15 LOT 8
302478	CB 5051E BLK 15 LOT 9
302479	CB 5051E BLK 15 LOT 10
302480	CB 5051E BLK 15 LOT 11
302481	CB 5051E BLK 15 LOT 12
302482	CB 5051E BLK 15 LOT 13
302483	CB 5051E BLK 15 LOT 14
302484	CB 5051E BLK 15 LOT 15
302485	CB 5051E BLK 15 LOT 16
302486	CB 5051E BLK 15 LOT 17
302492	CB 5051E BLK 16 LOT 1
302493	CB 5051E BLK 16 LOT 2
302494	CB 5051E BLK 16 LOT 3
302495	CB 5051E BLK 16 LOT 4
302496	CB 5051E BLK 16 LOT 5
302497	CB 5051E BLK 16 LOT 6
302498	CB 5051E BLK 16 LOT 7
302499	CB 5051E BLK 16 LOT 8
302500	CB 5051E BLK 16 LOT 9

Proposed Zoning: **"R-6 AHOD MLOD-1"**

Proposed Zoning Description: **Residential Single-Family District, Airport Hazard Overlay District, Military Lighting Overlay District**

PropID	LegalDescription
302501	CB 5051E BLK 16 LOT 10
302502	CB 5051E BLK 16 LOT 11
302503	CB 5051E BLK 16 LOT 12
302504	CB 5051E BLK 16 LOT 13
302505	CB 5051E BLK 16 LOT 14
302506	CB 5051E BLK 16 LOT 15
302507	CB 5051E BLK 16 LOT 16
302508	CB 5051E BLK 16 LOT 17
302509	CB 5051E BLK 16 LOT 18
302510	CB 5051E BLK 16 LOT 19
302511	CB 5051E BLK 16 LOT 20
302512	CB 5051E BLK 16 LOT 21
302513	CB 5051E BLK 16 LOT 22
302514	CB 5051E BLK 16 LOT 23
302515	CB 5051E BLK 16 LOT 24
302516	CB 5051E BLK 16 LOT 25
302517	CB 5051E BLK 16 LOT 26
302518	CB 5051E BLK 16 LOT 27
302519	CB 5051E BLK 16 LOT 28
302520	CB 5051E BLK 16 LOT 29
302521	CB 5051E BLK 16 LOT 30
302522	CB 5051E BLK 16 LOT 31
302523	CB 5051E BLK 16 LOT 32
302524	CB 5051E BLK 16 LOT 33
302525	CB 5051E BLK 16 LOT 34
302526	CB 5051E BLK 16 LOT 35
302527	CB 5051E BLK 16 LOT 36

Proposed Zoning: **"R-6 AHOD MLOD-1"**

Proposed Zoning Description: **Residential Single-Family District, Airport Hazard Overlay District, Military Lighting Overlay District**

PropID	LegalDescription
302528	CB 5051E BLK 16 LOT 37
302529	CB 5051E BLK 16 LOT 38
302530	CB 5051E BLK 16 LOT 39
302531	CB 5051E BLK 16 LOT 40
302532	CB 5051E BLK 16 LOT 41
302533	CB 5051E BLK 16 LOT 42
302534	CB 5051E BLK 16 LOT 43
302535	CB 5051E BLK 16 LOT 44
302536	CB 5051E BLK 16 LOT 45
302537	CB 5051E BLK 16 LOT 46
302538	CB 5051E BLK 16 LOT 47
302539	CB 5051F BLK 2 LOT 21
302540	CB 5051F BLK 2 LOT 22
302541	CB 5051F BLK 2 LOT 23
302542	CB 5051F BLK 2 LOT 24
302543	CB 5051F BLK 2 LOT 25
302544	CB 5051F BLK 2 LOT 26
302545	CB 5051F BLK 2 LOT 27
302546	CB 5051F BLK 2 LOT 28
302547	CB 5051F BLK 2 LOT 29
302548	CB 5051F BLK 2 LOT 30
302549	CB 5051F BLK 2 LOT 31
302550	CB 5051F BLK 2 LOT 32
302551	CB 5051F BLK 2 LOT 33
302552	CB 5051F BLK 2 LOT 34
302553	CB 5051F BLK 2 LOT 35
302554	CB 5051F BLK 2 LOT 36

Proposed Zoning: **"R-6 AHOD MLOD-1"**

Proposed Zoning Description: **Residential Single-Family District, Airport Hazard Overlay District, Military Lighting Overlay District**

PropID	LegalDescription
302555	CB 5051F BLK 2 LOT 37
302556	CB 5051F BLK 2 LOT 38
302557	CB 5051F BLK 2 LOT 39
302558	CB 5051F BLK 2 LOT 40
302559	CB 5051F BLK 3 LOT 1
302560	CB 5051F BLK 3 LOT 2
302561	CB 5051F BLK 3 LOT 3
302562	CB 5051F BLK 3 LOT 4
302563	CB 5051F BLK 3 LOT 5
302564	CB 5051F BLK 3 LOT 6
302565	CB 5051F BLK 3 LOT 7
302566	CB 5051F BLK 3 LOT 8
302567	CB 5051F BLK 3 LOT 9
302568	CB 5051F BLK 3 LOT 10
302569	CB 5051F BLK 3 LOT 11
302570	CB 5051F BLK 3 LOT 14
302571	CB 5051F BLK 3 LOT 15
302572	CB 5051F BLK 3 LOT 16
302573	CB 5051F BLK 3 LOT 17
302574	CB 5051F BLK 3 LOT 18
302575	CB 5051F BLK 3 LOT 19
302576	CB 5051F BLK 3 LOT 20
302577	CB 5051F BLK 3 LOT 21
302578	CB 5051F BLK 3 LOT 22
302579	CB 5051F BLK 3 LOT 23
302580	CB 5051F BLK 3 LOT 24
302581	CB 5051F BLK 3 LOT 25

Proposed Zoning: **"R-6 AHOD MLOD-1"**

Proposed Zoning Description: **Residential Single-Family District, Airport Hazard Overlay District, Military Lighting Overlay District**

PropID	LegalDescription
302582	CB 5051F BLK 3 LOT 26
302583	CB 5051F BLK 3 LOT 27
302584	CB 5051F BLK 3 LOT 28
302585	CB 5051F BLK 3 LOT 29
302586	CB 5051F BLK 3 LOT 29A
302587	CB 5051F BLK 3 LOT 30
302588	CB 5051F BLK 3 LOT 30A
302589	CB 5051F BLK 3 LOT 31
302590	CB 5051F BLK 3 LOT 32 HS
302591	CB 5051F BLK 3 LOT 33
302592	CB 5051F BLK 3 LOT 34
302593	CB 5051F BLK 3 LOT 35
302594	CB 5051F BLK 3 LOT 36
302595	CB 5051F BLK 3 LOT 37
302596	CB 5051F BLK 3 LOT 38
302597	CB 5051F BLK 3 LOT 39
302598	CB 5051F BLK 3 LOT 40
302599	CB 5051F BLK 3 LOT 41
302600	CB 5051F BLK 3 LOT 42
302601	CB 5051F BLK 3 LOT 43
302602	CB 5051F BLK 3 LOT 44
302603	CB 5051F BLK 3 LOT 45
302604	CB 5051F BLK 3 LOT 46
302605	CB 5051F BLK 3 LOT 47
302606	CB 5051F BLK 3 LOT 48
302607	CB 5051F BLK 3 LOT 49
302608	CB 5051F BLK 3 LOT 50

Proposed Zoning: **"R-6 AHOD MLOD-1"**

Proposed Zoning Description: **Residential Single-Family District, Airport Hazard Overlay District, Military Lighting Overlay District**

PropID	LegalDescription
302609	CB 5051F BLK 3 LOT 51
302610	CB 5051F BLK 3 LOT 52
302611	CB 5051F BLK 3 LOT 53
302612	CB 5051F BLK 3 LOT 54
302613	CB 5051F BLK 3 LOT 55
302614	CB 5051F BLK 3 LOT 56
302615	CB 5051F BLK 4 LOT 1
302616	CB 5051F BLK 4 LOT 2
302617	CB 5051F BLK 4 LOT 3
302618	CB 5051F BLK 4 LOT 4
302619	CB 5051F BLK 4 LOT 5
302620	CB 5051F BLK 4 LOT 6
302621	CB 5051F BLK 4 LOT 7
302622	CB 5051F BLK 4 LOT 8
302623	CB 5051F BLK 4 LOT 9
302624	CB 5051F BLK 4 LOT 10
302625	CB 5051F BLK 4 LOT 11
302626	CB 5051F BLK 4 LOT 12
302627	CB 5051F BLK 4 LOT 13
302628	CB 5051F BLK 4 LOT 14
302629	CB 5051F BLK 4 LOT 15
302630	CB 5051F BLK 4 LOT 16
302631	CB 5051F BLK 4 LOT 17
302632	CB 5051F BLK 4 LOT 18
302633	CB 5051F BLK 4 LOT 19
302634	CB 5051F BLK 4 LOT 20
302635	CB 5051F BLK 5 LOT 1

Proposed Zoning: **"R-6 AHOD MLOD-1"**

Proposed Zoning Description: **Residential Single-Family District, Airport Hazard Overlay District, Military Lighting Overlay District**

PropID	LegalDescription
302636	CB 5051F BLK 5 LOT 2
302637	CB 5051F BLK 5 LOT 3
302638	CB 5051F BLK 5 LOT 4
302639	CB 5051F BLK 5 LOT 5
302640	CB 5051F BLK 5 LOT 6
302641	CB 5051F BLK 5 LOT 7
302642	CB 5051F BLK 5 LOT 8
302643	CB 5051F BLK 5 LOT 9
302644	CB 5051F BLK 5 LOT 10
302645	CB 5051F BLK 5 LOT 11
302646	CB 5051F BLK 5 LOT 12
302647	CB 5051F BLK 5 LOT 13
302648	CB 5051F BLK 5 LOT 14
302649	CB 5051F BLK 5 LOT 15
302650	CB 5051F BLK 6 LOT 1
302651	CB 5051F BLK 6 LOT 2
302652	CB 5051F BLK 6 LOT 3
302653	CB 5051F BLK 6 LOT 4
302654	CB 5051F BLK 6 LOT 5
302655	CB 5051F BLK 6 LOT 6
302656	CB 5051F BLK 6 LOT 7
302657	CB 5051F BLK 6 LOT 8
302658	CB 5051F BLK 6 LOT 9
302659	CB 5051F BLK 6 LOT 10
302660	CB 5051F BLK 6 LOT 11
302661	CB 5051F BLK 6 LOT 12
302662	CB 5051F BLK 6 LOT 13

Proposed Zoning: **"R-6 AHOD MLOD-1"**

Proposed Zoning Description: **Residential Single-Family District, Airport Hazard Overlay District, Military Lighting Overlay District**

PropID	LegalDescription
302663	CB 5051F BLK 6 LOT 14
302664	CB 5051F BLK 6 LOT 15
302665	CB 5051F BLK 6 LOT 16
302666	CB 5051F BLK 6 LOT 17
302667	CB 5051F BLK 6 LOT 18
302668	CB 5051F BLK 6 LOT 19
302669	CB 5051F BLK 6 LOT 20
302670	CB 5051F BLK 6 LOT 21
302671	CB 5051F BLK 6 LOT 22
302672	CB 5051F BLK 6 LOT 23
302673	CB 5051F BLK 6 LOT 24
302674	CB 5051F BLK 6 LOT 25
302675	CB 5051F BLK 6 LOT 26
302676	CB 5051F BLK 6 LOT 27
302677	CB 5051F BLK 6 LOT 28
302678	CB 5051F BLK 6 LOT 29
302679	CB 5051F BLK 6 LOT 30
302680	CB 5051F BLK 6 LOT 31
302681	CB 5051F BLK 6 LOT 32
302682	CB 5051F BLK 6 LOT 33
302684	CB 5051F BLK 6 LOT 34 & E 10 FT OF S 40 FT OF 35
302686	CB 5051F BLK 6 LOT 35 EXC E 10 FT OF S 40 FT
302687	CB 5051F BLK 6 LOT 36
302688	CB 5051F BLK 6 LOT 37
302689	CB 5051F BLK 6 LOT 38
302690	CB 5051F BLK 6 LOT 39
302691	CB 5051F BLK 6 LOT 40

Proposed Zoning: **"R-6 AHOD MLOD-1"**

Proposed Zoning Description: **Residential Single-Family District, Airport Hazard Overlay District, Military Lighting Overlay District**

PropID	LegalDescription
302692	CB 5051F BLK 6 LOT 41
302693	CB 5051F BLK 6 LOT 42
302694	CB 5051F BLK 6 LOT 43
302695	CB 5051F BLK 6 LOT 44
302696	CB 5051F BLK 6 LOT 45
302697	CB 5051F BLK 6 LOT 46
302698	CB 5051F BLK 6 LOT 47
302699	CB 5051F BLK 6 LOT 48
302700	CB 5051F BLK 6 LOT 49
302701	CB 5051F BLK 6 LOT 50
302702	CB 5051F BLK 6 LOT 51
302703	CB 5051F BLK 6 LOT 52
302704	CB 5051F BLK 6 LOT 53
302705	CB 5051F BLK 6 LOT 54
302706	CB 5051F BLK 6 LOT 55
302707	CB 5051F BLK 6 LOT 56
302708	CB 5051F BLK 6 LOT 57
302709	CB 5051F BLK 6 LOT 58
302710	CB 5051F BLK 6 LOT 59
302711	CB 5051F BLK 6 LOT 60
302712	CB 5051F BLK 6 LOT 61
302713	CB 5051F BLK 6 LOT 62
302714	CB 5051F BLK 6 LOT 63
302715	CB 5051F BLK 6 LOT 64
302716	CB 5051F BLK 6 LOT 65
302717	CB 5051F BLK 6 LOT 66
302718	CB 5051F BLK 6 LOT 67

Proposed Zoning: **"R-6 AHOD MLOD-1"**

Proposed Zoning Description: **Residential Single-Family District, Airport Hazard Overlay District, Military Lighting Overlay District**

PropID	LegalDescription
302719	CB 5051F BLK 6 LOT 68
302720	CB 5051F BLK 6 LOT 69
302721	CB 5051F BLK 6 LOT 70
302722	CB 5051F BLK 6 LOT 71
302723	CB 5051F BLK 6 LOT 72
302724	CB 5051F BLK 7 LOT 1
302725	CB 5051F BLK 7 LOT 2
302726	CB 5051F BLK 7 LOT 3
302727	CB 5051F BLK 7 LOT 4
302728	CB 5051F BLK 7 LOT 5
302729	CB 5051F BLK 7 LOT 6
302730	CB 5051F BLK 7 LOT 7
302731	CB 5051F BLK 7 LOT 8
302732	CB 5051F BLK 7 LOT 9
302733	CB 5051F BLK 7 LOT 10
302734	CB 5051F BLK 7 LOT 11
302735	CB 5051F BLK 7 LOT 12
302736	CB 5051F BLK 7 LOT 13
302737	CB 5051F BLK 7 LOT 14
302738	CB 5051F BLK 7 LOT 15
302739	CB 5051F BLK 7 LOT 16
302740	CB 5051F BLK 7 LOT 17
302741	CB 5051F BLK 7 LOT 18
302742	CB 5051F BLK 7 LOT 19
302744	CB 5051F BLK 93 LOT 6
302745	CB 5051F BLK 93 LOT 7
302746	CB 5051F BLK 93 LOT 8

Proposed Zoning: **"R-6 AHOD MLOD-1"**

Proposed Zoning Description: **Residential Single-Family District, Airport Hazard Overlay District, Military Lighting Overlay District**

PropID	LegalDescription
302747	CB 5051F BLK 93 LOT 9
302748	CB 5051F BLK 93 LOT 10
302749	CB 5051F BLK 93 LOT 11
302750	CB 5051F BLK 93 LOT 12
302751	CB 5051F BLK 93 LOT 13
302752	CB 5051F BLK 93 LOT 14
302753	CB 5051F BLK 93 LOT 15
302754	CB 5051F BLK 93 LOT 16
302755	CB 5051F BLK 93 LOT 17
302756	CB 5051F BLK 93 LOT 18
302757	CB 5051F BLK 93 LOT 19
302758	CB 5051F BLK 93 LOT 20
302759	CB 5051F BLK 93 LOT 21
302760	CB 5051F BLK 93 LOT 22
302761	CB 5051F BLK 93 LOT 23
302762	CB 5051F BLK 93 LOT 24
302763	CB 5051F BLK 93 LOT 25
302764	CB 5051F BLK 93 LOT 26
302765	CB 5051F BLK 93 LOT 27
302766	CB 5051F BLK 93 LOT 28
302767	CB 5051F BLK 93 LOT 29
302768	CB 5051F BLK 93 LOT 30
302769	CB 5051F BLK 93 LOT 31
302770	CB 5051F BLK 93 LOT 32
302771	CB 5051F BLK 93 LOT 33
302772	CB 5051F BLK 93 LOT 34
302773	CB 5051F BLK 93 LOT 35

Proposed Zoning: **"R-6 AHOD MLOD-1"**

Proposed Zoning Description: **Residential Single-Family District, Airport Hazard Overlay District, Military Lighting Overlay District**

PropID	LegalDescription
302774	CB 5051F BLK 93 LOT 36
302775	CB 5051F BLK 93 LOT 37
302776	CB 5051F BLK 93 LOT 38
302777	CB 5051F BLK 93 LOT 39
302778	CB 5051F BLK 93 LOT 40
302780	CB 5051F BLK 93 LOT 41,EXC SE 14.9 FT
302782	CB 5051F BLK 93 LOT 42, & SE 14.9 FT OF 41 (.018AC)
302783	CB 5051F BLK 93 LOT 43
302784	CB 5051F BLK 93 LOT 44
302785	CB 5051F BLK 93 LOT 45
302786	CB 5051F BLK 93 LOT 46
302787	CB 5051F BLK 93 LOT 47
302788	CB 5051F BLK 93 LOT 48
302789	CB 5051F BLK 93 LOT 49
302790	CB 5051F BLK 93 LOT 50
302791	CB 5051F BLK 93 LOT 51
302792	CB 5051F BLK 93 LOT 52
302793	CB 5051F BLK 93 LOT 53
302794	CB 5051F BLK 93 LOT 54
302795	CB 5051F BLK 93 LOT 55
302796	CB 5051F BLK 93 LOT 56
302797	CB 5051F BLK 93 LOT 57 HS
302798	CB 5051F BLK 93 LOT 58
302799	CB 5051F BLK 93 LOT 59
302800	CB 5051F BLK 93 LOT 60
302801	CB 5051F BLK 93 LOT 61
302802	CB 5051F BLK 93 LOT 62

Proposed Zoning: **"R-6 AHOD MLOD-1"**

Proposed Zoning Description: **Residential Single-Family District, Airport Hazard Overlay District, Military Lighting Overlay District**

PropID	LegalDescription
302805	CB 5051G BLK 7 LOT 1
302806	CB 5051G BLK 7 LOT 2
302807	CB 5051G BLK 7 LOT 3
302808	CB 5051G BLK 7 LOT 4
302809	CB 5051G BLK 7 LOT 5
302810	CB 5051G BLK 7 LOT 6
302811	CB 5051G BLK 7 LOT 7
302812	CB 5051G BLK 7 LOT 8
302813	CB 5051G BLK 7 LOT 9
302814	CB 5051G BLK 7 LOT 10
302815	CB 5051G BLK 7 LOT 11
302816	CB 5051G BLK 7 LOT 12
302817	CB 5051G BLK 7 LOT 13
302818	CB 5051G BLK 7 LOT 14
302819	CB 5051G BLK 7 LOT 15
302820	CB 5051G BLK 7 LOT 16
302821	CB 5051G BLK 7 LOT 17
302822	CB 5051G BLK 7 LOT 18
302823	CB 5051G BLK 8 LOT 1
302824	CB 5051G BLK 8 LOT 2
302825	CB 5051G BLK 8 LOT 3
302826	CB 5051G BLK 8 LOT 4
302827	CB 5051G BLK 8 LOT 5
302828	CB 5051G BLK 8 LOT 6
302829	CB 5051G BLK 8 LOT 7
302830	CB 5051G BLK 8 LOT 8
302831	CB 5051G BLK 8 LOT 9

Proposed Zoning: **"R-6 AHOD MLOD-1"**

Proposed Zoning Description: **Residential Single-Family District, Airport Hazard Overlay District, Military Lighting Overlay District**

PropID	LegalDescription
302832	CB 5051G BLK 8 LOT 10
302833	CB 5051G BLK 8 LOT 11
302834	CB 5051G BLK 8 LOT 12
302835	CB 5051G BLK 8 LOT 13
302836	CB 5051G BLK 8 LOT 14
302837	CB 5051G BLK 8 LOT 15
302838	CB 5051G BLK 8 LOT 16
302839	CB 5051G BLK 8 LOT 17
302840	CB 5051G BLK 8 LOT 18
302841	CB 5051G BLK 8 LOT 19
302842	CB 5051G BLK 8 LOT 20
302843	CB 5051G BLK 8 LOT 21
302844	CB 5051G BLK 8 LOT 22
302845	CB 5051G BLK 8 LOT 23
302846	CB 5051G BLK 8 LOT 24
302847	CB 5051G BLK 8 LOT 25
302848	CB 5051G BLK 8 LOT 26
302849	CB 5051G BLK 8 LOT 27
302850	CB 5051G BLK 8 LOT 28
302851	CB 5051G BLK 8 LOT 29
302852	CB 5051G BLK 8 LOT 30
302853	CB 5051G BLK 8 LOT 31
302854	CB 5051G BLK 8 LOT 32
302855	CB 5051G BLK 8 LOT 33
302856	CB 5051G BLK 8 LOT 34
302857	CB 5051G BLK 8 LOT 35 HS
302858	CB 5051G BLK 8 LOT 36

Proposed Zoning: **"R-6 AHOD MLOD-1"**

Proposed Zoning Description: **Residential Single-Family District, Airport Hazard Overlay District, Military Lighting Overlay District**

PropID	LegalDescription
302859	CB 5051G BLK 8 LOT 37
302860	CB 5051G BLK 8 LOT 38
302861	CB 5051G BLK 8 LOT 39
302862	CB 5051G BLK 8 LOT 40
302863	CB 5051G BLK 9 LOT 1
302864	CB 5051G BLK 9 LOT 2
302865	CB 5051G BLK 9 LOT 3
302866	CB 5051G BLK 9 LOT 4
302867	CB 5051G BLK 9 LOT 5
302868	CB 5051G BLK 9 LOT 6
302869	CB 5051G BLK 9 LOT 7
302870	CB 5051G BLK 9 LOT 8
302871	CB 5051G BLK 9 LOT 9
302872	CB 5051G BLK 9 LOT 10
302873	CB 5051G BLK 9 LOT 11
302874	CB 5051G BLK 9 LOT 12
302875	CB 5051G BLK 9 LOT 13
302876	CB 5051G BLK 9 LOT 14
302877	CB 5051G BLK 9 LOT 15
302878	CB 5051G BLK 9 LOT 16
302879	CB 5051G BLK 9 LOT 17
302880	CB 5051G BLK 9 LOT 18
302881	CB 5051G BLK 9 LOT 19
302882	CB 5051G BLK 9 LOT 20
302883	CB 5051G BLK 9 LOT 21
302884	CB 5051G BLK 9 LOT 22
302885	CB 5051G BLK 9 LOT 23

Proposed Zoning: **"R-6 AHOD MLOD-1"**

Proposed Zoning Description: **Residential Single-Family District, Airport Hazard Overlay District, Military Lighting Overlay District**

PropID	LegalDescription
302886	CB 5051G BLK 9 LOT 24
302887	CB 5051G BLK 9 LOT 25
302888	CB 5051G BLK 10 LOT 1
302889	CB 5051G BLK 10 LOT 2
302890	CB 5051G BLK 10 LOT 3
302891	CB 5051G BLK 10 LOT 4
302892	CB 5051G BLK 10 LOT 5
302893	CB 5051G BLK 10 LOT 6
302894	CB 5051G BLK 10 LOT 7
302895	CB 5051G BLK 10 LOT 8
302896	CB 5051G BLK 10 LOT 9
302897	CB 5051G BLK 10 LOT 10
302898	CB 5051G BLK 10 LOT 11
302899	CB 5051G BLK 10 LOT 12
302900	CB 5051G BLK 10 LOT 13
302901	CB 5051G BLK 10 LOT 14
302902	CB 5051G BLK 10 LOT 15
302903	CB 5051G BLK 10 LOT 16
302904	CB 5051G BLK 10 LOT 17
302905	CB 5051G BLK 10 LOT 18
302906	CB 5051G BLK 10 LOT 19
302907	CB 5051G BLK 10 LOT 20
302908	CB 5051G BLK 10 LOT 21
302909	CB 5051G BLK 10 LOT 22
302910	CB 5051G BLK 10 LOT 23
302911	CB 5051G BLK 10 LOT 24
302912	CB 5051G BLK 10 LOT 25

Proposed Zoning: **"R-6 AHOD MLOD-1"**

Proposed Zoning Description: **Residential Single-Family District, Airport Hazard Overlay District, Military Lighting Overlay District**

PropID	LegalDescription
302913	CB 5051G BLK 10 LOT 26
302914	CB 5051G BLK 11 LOT 1
302915	CB 5051G BLK 11 LOT 2
302916	CB 5051G BLK 11 LOT 3
302917	CB 5051G BLK 11 LOT 4
302918	CB 5051G BLK 11 LOT 5
302919	CB 5051G BLK 11 LOT 6
302920	CB 5051G BLK 11 LOT 7
302921	CB 5051G BLK 11 LOT 8
302922	CB 5051G BLK 11 LOT 9
302923	CB 5051G BLK 11 LOT 10
302924	CB 5051G BLK 11 LOT 11
302925	CB 5051G BLK 11 LOT 12
302926	CB 5051G BLK 18 LOT 1
302927	CB 5051G BLK 18 LOT 2
302928	CB 5051G BLK 18 LOT 3
302929	CB 5051G BLK 18 LOT 4
302930	CB 5051G BLK 18 LOT 5
302931	CB 5051G BLK 18 LOT 6
302932	CB 5051G BLK 18 LOT 7
302933	CB 5051G BLK 18 LOT 8
302934	CB 5051G BLK 18 LOT 9
302935	CB 5051G BLK 18 LOT 10
302936	CB 5051G BLK 18 LOT 11
302937	CB 5051G BLK 18 LOT 12
302938	CB 5051G BLK 18 LOT 13
302939	CB 5051G BLK 18 LOT 14

Proposed Zoning: **"R-6 AHOD MLOD-1"**

Proposed Zoning Description: **Residential Single-Family District, Airport Hazard Overlay District, Military Lighting Overlay District**

PropID	LegalDescription
302940	CB 5051G BLK 18 LOT 15
302941	CB 5051G BLK 18 LOT 16
302942	CB 5051G BLK 18 LOT 17
302943	CB 5051G BLK 18 LOT 18
302944	CB 5051G BLK 18 LOT 19
302945	CB 5051G BLK 18 LOT 20
302946	CB 5051G BLK 18 LOT 21
302947	CB 5051G BLK 18 LOT 22
302948	CB 5051G BLK 18 LOT 23
302949	CB 5051G BLK 18 LOT 24
302950	CB 5051G BLK 18 LOT 25
302951	CB 5051G BLK 18 LOT 26
302952	CB 5051G BLK 18 LOT 27
302953	CB 5051G BLK 18 LOT 28
302954	CB 5051G BLK 18 LOT 29
302955	CB 5051G BLK 18 LOT 30
302956	CB 5051G BLK 18 LOT 31
302957	CB 5051G BLK 18 LOT 32
302958	CB 5051G BLK 18 LOT 33
302959	CB 5051G BLK 18 LOT 34
302960	CB 5051G BLK 18 LOT 35
302961	CB 5051G BLK 18 LOT 36
302962	CB 5051G BLK 18 LOT 37
302963	CB 5051G BLK 18 LOT 38
302964	CB 5051G BLK 18 LOT 39
302965	CB 5051G BLK 18 LOT 40
302966	CB 5051G BLK 18 LOT 41

Proposed Zoning: **"R-6 AHOD MLOD-1"**

Proposed Zoning Description: **Residential Single-Family District, Airport Hazard Overlay District, Military Lighting Overlay District**

PropID	LegalDescription
302967	CB 5051G BLK 19 LOT 3
302968	CB 5051G BLK 19 LOT 4
302969	CB 5051G BLK 19 LOT 5
302970	CB 5051G BLK 19 LOT 6
302971	CB 5051G BLK 19 LOT 7
302972	CB 5051G BLK 19 LOT 8
302973	CB 5051G BLK 19 LOT 9
302974	CB 5051G BLK 19 LOT 10
302975	CB 5051G BLK 19 LOT 11
302976	CB 5051G BLK 19 LOT 12
302977	CB 5051G BLK 19 LOT 13
302978	CB 5051G BLK 19 LOT 14
302979	CB 5051G BLK 19 LOT 15
302980	CB 5051G BLK 19 LOT 16
302981	CB 5051G BLK 19 LOT 17
302982	CB 5051G BLK 19 LOT 18
302983	CB 5051G BLK 19 LOT 19
302984	CB 5051G BLK 19 LOT 20
302985	CB 5051G BLK 19 LOT 21
302986	CB 5051G BLK 19 LOT 22
302987	CB 5051G BLK 19 LOT 23
302988	CB 5051G BLK 19 LOT 24
302989	CB 5051G BLK 19 LOT 25
302990	CB 5051G BLK 19 LOT 26
302991	CB 5051G BLK 19 LOT 27
302992	CB 5051G BLK 19 LOT 28
302993	CB 5051G BLK 19 LOT 29

Proposed Zoning: **"R-6 AHOD MLOD-1"**

Proposed Zoning Description: **Residential Single-Family District, Airport Hazard Overlay District, Military Lighting Overlay District**

PropID	LegalDescription
302994	CB 5051G BLK 19 LOT 30
302995	CB 5051G BLK 20 LOT 11
302996	CB 5051G BLK 20 LOT 12
302997	CB 5051G BLK 20 LOT 13
302998	CB 5051G BLK 20 LOT 14
302999	CB 5051G BLK 20 LOT 15
303000	CB 5051G BLK 20 LOT 16
303001	CB 5051G BLK 20 LOT 17
303002	CB 5051G BLK 20 LOT 18
303003	CB 5051G BLK 20 LOT 19
303004	CB 5051G BLK 20 LOT 20
303005	CB 5051G BLK 20 LOT 21
303006	CB 5051G BLK 20 LOT 22
303007	CB 5051G BLK 20 LOT 23
303008	CB 5051G BLK 20 LOT 24
303009	CB 5051G BLK 20 LOT 25
303010	CB 5051G BLK 20 LOT 26
303011	CB 5051G BLK 20 LOT 27
303012	CB 5051G BLK 20 LOT 28
303013	CB 5051G BLK 20 LOT 29
303014	CB 5051G BLK 20 LOT 30
303015	CB 5051G BLK 20 LOT 31
303016	CB 5051G BLK 20 LOT 32
303017	CB 5051G BLK 20 LOT 33
303018	CB 5051G BLK 20 LOT 34
303019	CB 5051G BLK 20 LOT 35
303020	CB 5051G BLK 22 LOT 1 #495-111199-203B

Proposed Zoning: **"R-6 AHOD MLOD-1"**

Proposed Zoning Description: **Residential Single-Family District, Airport Hazard Overlay District, Military Lighting Overlay District**

PropID	LegalDescription
303021	CB 5051G BLK 22 LOT 2
303022	CB 5051G BLK 22 LOT 3
303023	CB 5051G BLK 22 LOT 4
303024	CB 5051G BLK 22 LOT 5
303025	CB 5051G BLK 22 LOT 6
303026	CB 5051G BLK 22 LOT 7
303027	CB 5051G BLK 22 LOT 8
303028	CB 5051G BLK 22 LOT 9
303029	CB 5051G BLK 22 LOT 10
303030	CB 5051G BLK 22 LOT 11
303031	CB 5051G BLK 22 LOT 12
303032	CB 5051G BLK 22 LOT 13
303033	CB 5051G BLK 22 LOT 14
303034	CB 5051G BLK 22 LOT 15
303035	CB 5051G BLK 22 LOT 16
303036	CB 5051G BLK 22 LOT 17
303037	CB 5051G BLK 22 LOT 18
303038	CB 5051G BLK 22 LOT 19
303039	CB 5051G BLK 22 LOT 20
303040	CB 5051G BLK 22 LOT 21
303041	CB 5051G BLK 22 LOT 22
303042	CB 5051G BLK 22 LOT 23
303043	CB 5051G BLK 22 LOT 24
303044	CB 5051G BLK 22 LOT 25
303045	CB 5051G BLK 22 LOT 26
303046	CB 5051G BLK 22 LOT 27
303047	CB 5051G BLK 22 LOT 28

Proposed Zoning: **"R-6 AHOD MLOD-1"**

Proposed Zoning Description: **Residential Single-Family District, Airport Hazard Overlay District, Military Lighting Overlay District**

PropID	LegalDescription
303048	CB 5051G BLK 22 LOT 29
303049	CB 5051G BLK 22 LOT 30
303050	CB 5051G BLK 22 LOT 31
303051	CB 5051G BLK 22 LOT 32
303052	CB 5051G BLK 22 LOT 33
303053	CB 5051G BLK 22 LOT 34
303054	CB 5051G BLK 22 LOT 35
303055	CB 5051G BLK 22 LOT 36
303056	CB 5051G BLK 22 LOT 37
303057	CB 5051G BLK 22 LOT 38
303058	CB 5051G BLK 22 LOT 39
303059	CB 5051G BLK 22 LOT 40
303060	CB 5051G BLK 22 LOT 41
303061	CB 5051G BLK 22 LOT 42
303062	CB 5051G BLK 22 LOT 43
303063	CB 5051G BLK 22 LOT 44
303064	CB 5051G BLK 22 LOT 45
303065	CB 5051G BLK 22 LOT 46
303066	CB 5051G BLK 22 LOT 47
303067	CB 5051G BLK 22 LOT 48
303068	CB 5051G BLK 22 LOT 49
303069	CB 5051G BLK 22 LOT 50
303070	CB 5051G BLK 23 LOT 1
303071	CB 5051G BLK 23 LOT 2
303072	CB 5051G BLK 23 LOT 3
303073	CB 5051G BLK 23 LOT 4
303074	CB 5051G BLK 23 LOT 5

Proposed Zoning: **"R-6 AHOD MLOD-1"**

Proposed Zoning Description: **Residential Single-Family District, Airport Hazard Overlay District, Military Lighting Overlay District**

PropID	LegalDescription
303075	CB 5051G BLK 23 LOT 6
303076	CB 5051G BLK 23 LOT 7
303077	CB 5051G BLK 23 LOT 8
303078	CB 5051G BLK 23 LOT 9
303079	CB 5051G BLK 23 LOT 10
303080	CB 5051G BLK 23 LOT 11
303081	CB 5051G BLK 23 LOT 12
303082	CB 5051G BLK 23 LOT 13
303083	CB 5051G BLK 23 LOT 14
303084	CB 5051G BLK 23 LOT 15
303085	CB 5051G BLK 23 LOT 16
303086	CB 5051G BLK 23 LOT 17
303087	CB 5051G BLK 23 LOT 18
303088	CB 5051G BLK 23 LOT 19
303089	CB 5051G BLK 23 LOT 20
303090	CB 5051G BLK 23 LOT 21
303091	CB 5051G BLK 23 LOT 22
303092	CB 5051G BLK 23 LOT 23
303093	CB 5051G BLK 23 LOT 24
303094	CB 5051G BLK 23 LOT 25
303095	CB 5051G BLK 23 LOT 26
303096	CB 5051G BLK 23 LOT 27
303097	CB 5051G BLK 23 LOT 28
303098	CB 5051G BLK 23 LOT 29
303099	CB 5051G BLK 23 LOT 30
303100	CB 5051G BLK 23 LOT 31
303101	CB 5051G BLK 23 LOT 32

Proposed Zoning: **"R-6 AHOD MLOD-1"**

Proposed Zoning Description: **Residential Single-Family District, Airport Hazard Overlay District, Military Lighting Overlay District**

PropID	LegalDescription
303102	CB 5051G BLK 23 LOT 33
303103	CB 5051G BLK 23 LOT 34
303104	CB 5051G BLK 23 LOT 35
303105	CB 5051G BLK 23 LOT 36
303106	CB 5051G BLK 23 LOT 37
303107	CB 5051G BLK 23 LOT 38
303108	CB 5051G BLK 23 LOT 39
303109	CB 5051K BLK LOT 38
303110	CB 5051H BLK 12 LOT 68
303119	CB 5051J BLK 12 LOT 1
303120	CB 5051J BLK 12 LOT 2
303121	CB 5051J BLK 12 LOT 3
303122	CB 5051J BLK 12 LOT 4
303123	CB 5051J BLK 12 LOT 5
303124	CB 5051J BLK 12 LOT 6
303125	CB 5051J BLK 12 LOT 7
303126	CB 5051J BLK 12 LOT 8
303127	CB 5051J BLK 12 LOT 9
303128	CB 5051J BLK 12 LOT 10
303129	CB 5051J BLK 12 LOT 11
303130	CB 5051J BLK 12 LOT 12
303131	CB 5051J BLK 12 LOT 13
303132	CB 5051J BLK 12 LOT 14
303133	CB 5051J BLK 12 LOT 15
303134	CB 5051J BLK 12 LOT 16
303135	CB 5051J BLK 12 LOT 17
303136	CB 5051J BLK 12 LOT 18

Proposed Zoning: **"R-6 AHOD MLOD-1"**

Proposed Zoning Description: **Residential Single-Family District, Airport Hazard Overlay District, Military Lighting Overlay District**

PropID	LegalDescription
303137	CB 5051J BLK 12 LOT 19
303138	CB 5051J BLK 12 LOT 20
303139	CB 5051J BLK 12 LOT 21
303140	CB 5051J BLK 12 LOT 22
303141	CB 5051J BLK 12 LOT 23
303142	CB 5051J BLK 12 LOT 24
303143	CB 5051J BLK 12 LOT 25
303144	CB 5051J BLK 12 LOT 26
303145	CB 5051J BLK 12 LOT 27
303146	CB 5051J BLK 12 LOT 28
303147	CB 5051J BLK 12 LOT 29
303148	CB 5051J BLK 12 LOT 30
303149	CB 5051J BLK 12 LOT 31
303150	CB 5051J BLK 12 LOT 32
303151	CB 5051J BLK 12 LOT 33
303152	CB 5051J BLK 12 LOT 34
303154	CB 5051J BLK 12 LOT 36
303155	CB 5051J BLK 12 LOT 37
303156	CB 5051J BLK 12 LOT 38
303157	CB 5051J BLK 12 LOT 39
303158	CB 5051J BLK 12 LOT 40
303159	CB 5051J BLK 12 LOT 41
303160	CB 5051J BLK 12 LOT 42
303161	CB 5051J BLK 12 LOT 43
303162	CB 5051J BLK 12 LOT 44
303163	CB 5051J BLK 12 LOT 45
303164	CB 5051J BLK 12 LOT 46

Proposed Zoning: **"R-6 AHOD MLOD-1"**

Proposed Zoning Description: **Residential Single-Family District, Airport Hazard Overlay District, Military Lighting Overlay District**

PropID	LegalDescription
303165	CB 5051J BLK 12 LOT 47
303166	CB 5051J BLK 12 LOT 48
303167	CB 5051J BLK 12 LOT 49
303168	CB 5051J BLK 12 LOT 50
303169	CB 5051J BLK 12 LOT 51
303170	CB 5051J BLK 12 LOT 52
303171	CB 5051J BLK 12 LOT 53
303172	CB 5051J BLK 12 LOT 54
303173	CB 5051J BLK 12 LOT 55
303174	CB 5051J BLK 12 LOT 56
303175	CB 5051J BLK 12 LOT 57
303176	CB 5051J BLK 12 LOT 58
303177	CB 5051J BLK 12 LOT 59
303178	CB 5051J BLK 12 LOT 60
303179	CB 5051J BLK 12 LOT 61
303180	CB 5051J BLK 12 LOT 62
303181	CB 5051J BLK 12 LOT 63
303182	CB 5051J BLK 12 LOT 64
303183	CB 5051J BLK 12 LOT 65
303184	CB 5051J BLK 12 LOT 66
303185	CB 5051J BLK 12 LOT 67
303186	CB 5051J BLK 12 LOT 70
303187	CB: 5051J BLK: 12 LOT: 71 CAMELOT UNIT 43-A
303188	CB: 5051J BLK: 12 LOT: 72 CAMELOT UNIT 43-A
303189	CB: 5051J BLK: 12 LOT: 73 CAMELOT UNIT 43-A
303190	CB: 5051J BLK: 12 LOT: 74 CAMELOT UNIT 43-A
303191	CB: 5051J BLK: 12 LOT: 75 CAMELOT UNIT 43-A

Proposed Zoning: **"R-6 AHOD MLOD-1"**

Proposed Zoning Description: **Residential Single-Family District, Airport Hazard Overlay District, Military Lighting Overlay District**

PropID	LegalDescription
303192	CB 5051J BLK 13 LOT 1
303193	CB 5051J BLK 13 LOT 2
303194	CB 5051J BLK 13 LOT 3
303195	CB 5051J BLK 13 LOT 4
303196	CB 5051J BLK 13 LOT 5
303197	CB 5051J BLK 13 LOT 6
303198	CB 5051J BLK 13 LOT 7
303199	CB 5051J BLK 13 LOT 8
303200	CB 5051J BLK 13 LOT 9
303201	CB 5051J BLK 13 LOT 10
303202	CB 5051J BLK 13 LOT 11
303203	CB 5051J BLK 13 LOT 12
303204	CB 5051J BLK 13 LOT 13
303205	CB 5051J BLK 13 LOT 14
303206	CB 5051J BLK 13 LOT 15
303207	CB 5051J BLK 13 LOT 16
303208	CB 5051J BLK 13 LOT 17
303209	CB 5051J BLK 13 LOT 18
303210	CB 5051J BLK 13 LOT 19
303211	CB 5051J BLK 13 LOT 20
303212	CB 5051J BLK 13 LOT 21
303213	CB 5051J BLK 13 LOT 22
303214	CB 5051J BLK 13 LOT 23
303215	CB 5051J BLK 13 LOT 24
303216	CB 5051J BLK 13 LOT 25
303217	CB 5051J BLK 13 LOT 26
303218	CB 5051J BLK 13 LOT 27

Proposed Zoning: **"R-6 AHOD MLOD-1"**

Proposed Zoning Description: **Residential Single-Family District, Airport Hazard Overlay District, Military Lighting Overlay District**

PropID	LegalDescription
303219	CB 5051J BLK 13 LOT 28
303220	CB 5051J BLK 13 LOT 29
303221	CB 5051J BLK 13 LOT 30
303222	CB 5051J BLK 13 LOT 31
303223	CB 5051J BLK 13 LOT 32
303224	CB 5051J BLK 13 LOT 33
303225	CB 5051J BLK 13 LOT 34
303226	CB 5051J BLK 13 LOT 35
303227	CB 5051J BLK 13 LOT 36
303228	CB 5051J BLK 13 LOT 37
303229	CB 5051J BLK 13 LOT 38
303230	CB 5051J BLK 13 LOT 39
303231	CB 5051J BLK 13 LOT 40
303232	CB 5051J BLK 13 LOT 41
303233	CB 5051J BLK 13 LOT 42
303234	CB 5051J BLK 13 LOT 43
303235	CB 5051J BLK 13 LOT 44
303236	CB 5051J BLK 13 LOT 45
303237	CB 5051J BLK 13 LOT 46
303435	CB 5052 P-21 ABS 46 CAMELOT SUBD UT-85
306061	CB 5052J BLK 2 LOT 67 CAMELOT UT-84
306062	CB 5052J BLK 2 LOT 68 CAMELOT UT-84
306063	CB 5052J BLK 2 LOT 69 CAMELOT UT-84
306064	CB 5052J BLK 2 LOT 70
306065	CB 5052J BLK 2 LOT 71 CAMELOT UT-84
306066	CB 5052J BLK 2 LOT 72 CAMELOT UT-84
306067	CB 5052J BLK 2 LOT 73 CAMELOT UT-84

Proposed Zoning: **"R-6 AHOD MLOD-1"**

Proposed Zoning Description: **Residential Single-Family District, Airport Hazard Overlay District, Military Lighting Overlay District**

PropID	LegalDescription
306068	CB 5052J BLK 2 LOT 74 CAMELOT UT-84
306069	CB 5052J BLK 2 LOT 75 CAMELOT UT-84
306070	CB 5052J BLK 2 LOT 76 CAMELOT UT-84
306071	CB 5052J BLK 2 LOT 77 CAMELOT UT-84
306072	CB 5052J BLK 2 LOT 78 CAMELOT UT-84
306073	CB 5052J BLK 2 LOT 79 CAMELOT UT-84
306074	CB 5052J BLK 2 LOT 80 CAMELOT UT-84
306075	CB 5052J BLK 2 LOT 81 CAMELOT UT-84
306076	CB 5052J BLK 2 LOT 82 CAMELOT UT-84
306208	CB 5052J BLK 6 LOT 1 CAMELOT UT-82
306209	CB 5052J BLK 6 LOT 2 CAMELOT UT-82
306210	CB 5052J BLK 6 LOT 3 CAMELOT UT-82
306211	CB 5052J BLK 6 LOT 4 CAMELOT UT-82
306212	CB 5052J BLK 6 LOT 5 CAMELOT UT-82
306213	CB 5052J BLK 6 LOT 6 CAMELOT UT-82
306214	CB 5052J BLK 6 LOT 7 CAMELOT UT-82
306215	CB 5052J BLK 6 LOT 8 CAMELOT UT-82
306216	CB 5052J BLK 6 LOT 9 CAMELOT UT-82
306217	CB 5052J BLK 6 LOT 10 CAMELOT UT-82
306218	CB 5052J BLK 6 LOT 11 CAMELOT UT-82
306219	CB 5052J BLK 6 LOT 12 CAMELOT UT-82
306220	CB 5052J BLK 6 LOT 13 CAMELOT UT-82
306221	CB 5052J BLK 6 LOT 14 CAMELOT UT-82
306222	CB 5052J BLK 6 LOT 15 CAMELOT UT-82
306223	CB 5052J BLK 6 LOT 16 CAMELOT UT-82
306224	CB 5052J BLK 6 LOT 17 CAMELOT UT-82
306225	CB 5052J BLK 6 LOT 18 CAMELOT UT-82

Proposed Zoning: **"R-6 AHOD MLOD-1"**

Proposed Zoning Description: **Residential Single-Family District, Airport Hazard Overlay District, Military Lighting Overlay District**

PropID	LegalDescription
306226	CB 5052J BLK 6 LOT 19 CAMELOT UT-82
306227	CB 5052J BLK 6 LOT 20 CAMELOT UT-82
306228	CB 5052J BLK 6 LOT 21 CAMELOT UT-82
306229	CB 5052J BLK 6 LOT 22 CAMELOT UT-82
306230	CB 5052J BLK 6 LOT 23 CAMELOT UT-82
306231	CB 5052J BLK 6 LOT 24 CAMELOT UT-82
306232	CB 5052J BLK 6 LOT 25 CAMELOT UT-82
306233	CB 5052J BLK 6 LOT 26 CAMELOT UT-82
306234	CB 5052J BLK 6 LOT 27 CAMELOT UT-82
306235	CB 5052J BLK 6 LOT 28 CAMELOT UT-82
306236	CB 5052J BLK 6 LOT 29 CAMELOT UT-82
306237	CB 5052J BLK 7 LOT 1 CAMELOT UT-82
306238	CB 5052J BLK 7 LOT 2 CAMELOT UT-82
306239	CB 5052J BLK 7 LOT 3 CAMELOT UT-82
306240	CB 5052J BLK 7 LOT 4 CAMELOT UT-82
306241	CB 5052J BLK 7 LOT 5 CAMELOT UT-82
306242	CB 5052J BLK 7 LOT 6 CAMELOT UT-82
306243	CB 5052J BLK 7 LOT 7 CAMELOT UT-82
306244	CB 5052J BLK 7 LOT 8 CAMELOT UT-82
306245	CB 5052J BLK 7 LOT 9 CAMELOT UT-82
306246	CB 5052J BLK 7 LOT 10 CAMELOT UT-82
306247	CB 5052J BLK 7 LOT 11 CAMELOT UT-82
306248	CB 5052J BLK 7 LOT 12 CAMELOT UT-82
306249	CB 5052J BLK 7 LOT 13 CAMELOT UT-82
306250	CB 5052J BLK 7 LOT 14 CAMELOT UT-82
306251	CB 5052J BLK 7 LOT 15 CAMELOT UT-82
306252	CB 5052J BLK 7 LOT 16 CAMELOT UT-82

Proposed Zoning: **"R-6 AHOD MLOD-1"**

Proposed Zoning Description: **Residential Single-Family District, Airport Hazard Overlay District, Military Lighting Overlay District**

PropID	LegalDescription
306253	CB 5052J BLK 7 LOT 17 CAMELOT UT-82
306254	CB 5052J BLK 7 LOT 18 CAMELOT UT-82
306255	CB 5052J BLK 7 LOT 19 CAMELOT UT-82
306256	CB 5052J BLK 7 LOT 20 CAMELOT UT-82
306257	CB 5052J BLK 7 LOT 21 CAMELOT UT-82
306258	CB 5052J BLK 7 LOT 22 CAMELOT UT-82
306259	CB 5052J BLK 7 LOT 23 CAMELOT UT-82
306260	CB 5052J BLK 7 LOT 24 CAMELOT UT-82
306261	CB 5052J BLK 7 LOT 25 CAMELOT UT-82
306262	CB 5052J BLK 7 LOT 26 CAMELOT UT-82
306263	CB 5052J BLK 7 LOT 27 CAMELOT UT-83
306264	CB 5052J BLK 7 LOT 28 CAMELOT UT-83
306265	CB 5052J BLK 7 LOT 29 CAMELOT UT-83
306266	CB 5052J BLK 7 LOT 30 CAMELOT UT-83
306267	CB 5052J BLK 7 LOT 31 CAMELOT UT-83
306268	CB 5052J BLK 7 LOT 32 CAMELOT UT-83
306269	CB 5052J BLK 7 LOT 33 CAMELOT UT-83
306270	CB 5052J BLK 7 LOT 34 CAMELOT UT-83
306271	CB 5052J BLK 7 LOT 35 CAMELOT UT-83
306272	CB 5052J BLK 7 LOT 36 CAMELOT UT-83
306273	CB 5052J BLK 7 LOT 37 CAMELOT UT-83
306274	CB 5052J BLK 7 LOT 38 CAMELOT UT-83
306275	CB 5052J BLK 7 LOT 39 CAMELOT UT-83
306276	CB 5052J BLK 7 LOT 40 CAMELOT UT-83
306277	CB 5052J BLK 7 LOT 41 CAMELOT UT-83
306278	CB 5052J BLK 7 LOT 42 CAMELOT UT-83
306279	CB 5052J BLK 7 LOT 43 CAMELOT UT-83

Proposed Zoning: **"R-6 AHOD MLOD-1"**

Proposed Zoning Description: **Residential Single-Family District, Airport Hazard Overlay District, Military Lighting Overlay District**

PropID	LegalDescription
306280	CB 5052J BLK 7 LOT 44 CAMELOT UT-83
306281	CB 5052J BLK 7 LOT 45 CAMELOT UT-83
306282	CB 5052J BLK 7 LOT 46 CAMELOT UT-83
306283	CB 5052J BLK 7 LOT 47 CAMELOT UT-83
306284	CB 5052J BLK 7 LOT 48 CAMELOT UT-83
306285	CB 5052J BLK 7 LOT 49 CAMELOT UT-83
306286	CB 5052J BLK 7 LOT 50 CAMELOT UT-83
306287	CB 5052J BLK 7 LOT 51 CAMELOT UT-83
306288	CB 5052J BLK 7 LOT 52 CAMELOT UT-83
306289	CB 5052J BLK 7 LOT 53 CAMELOT UT-83
306290	CB 5052J BLK 7 LOT 54 CAMELOT UT-83
306291	CB 5052J BLK 7 LOT 55 CAMELOT UT-83
306292	CB 5052J BLK 7 LOT 56 CAMELOT UT-83
306293	CB 5052J BLK 7 LOT 57 CAMELOT UT-83
306294	CB 5052J BLK 7 LOT 58 CAMELOT UT-83
306295	CB 5052J BLK 7 LOT 59 CAMELOT UT-83
306296	CB 5052J BLK 7 LOT 60 CAMELOT UT-83
306297	CB 5052J BLK 7 LOT 61 CAMELOT UT-83
306298	CB 5052J BLK 7 LOT 62 CAMELOT UT-83
306299	CB 5052J BLK 7 LOT 63 CAMELOT UT-83
306300	CB 5052J BLK 7 LOT 64 CAMELOT UT-83
306301	CB 5052J BLK 7 LOT 65 CAMELOT UT-83
306302	CB 5052J BLK 7 LOT 66 CAMELOT UT-83
306303	CB 5052J BLK 7 LOT 67 CAMELOT UT-83
306304	CB 5052J BLK 7 LOT 68 CAMELOT UT-83
306305	CB 5052J BLK 7 LOT 69 CAMELOT UT-83
306306	CB 5052J BLK 7 LOT 70 CAMELOT UT-83

Proposed Zoning: **"R-6 AHOD MLOD-1"**

Proposed Zoning Description: **Residential Single-Family District, Airport Hazard Overlay District, Military Lighting Overlay District**

PropID	LegalDescription
306307	CB 5052J BLK 7 LOT 71 CAMELOT UT-83
306308	CB 5052J BLK 7 LOT 72 CAMELOT UT-83
306309	CB 5052J BLK 7 LOT 73 CAMELOT UT-83
306310	CB 5052J BLK 7 LOT 74 CAMELOT UT-83
306311	CB 5052J BLK 7 LOT 75 CAMELOT UT-83
306312	CB 5052J BLK 7 LOT 76 CAMELOT UT-83
306313	CB 5052J BLK 7 LOT 77 CAMELOT UT-83
306314	CB 5052J BLK 7 LOT 78 CAMELOT UT-85
306315	CB 5052J BLK 7 LOT 79 CAMELOT UT-85
306316	CB 5052J BLK 7 LOT 80 CAMELOT UT-85
306317	CB 5052J BLK 7 LOT 81 CAMELOT UT-85
306318	CB 5052J BLK 7 LOT 82 CAMELOT UT-85
306319	CB 5052J BLK 7 LOT 83 CAMELOT UT-85
306320	CB 5052J BLK 7 LOT 84 CAMELOT UT-85
306321	CB 5052J BLK 7 LOT 85 CAMELOT UT-85
306322	CB 5052J BLK 7 LOT 86 CAMELOT UT-85
306323	CB 5052J BLK 7 LOT 87 CAMELOT UT-85
306324	CB 5052J BLK 7 LOT 88 CAMELOT UT-85
306325	CB 5052J BLK 7 LOT 89 CAMELOT UT-85
306326	CB 5052J BLK 7 LOT 90 CAMELOT UT-85
306327	CB 5052J BLK 7 LOT 91 CAMELOT UT-85
306328	CB 5052J BLK 7 LOT 92 CAMELOT UT-85
306329	CB 5052J BLK 7 LOT 93 CAMELOT UT-85
306330	CB 5052J BLK 7 LOT 94 CAMELOT UT-85
306331	CB 5052J BLK 7 LOT 95 CAMELOT UT-85
306332	CB 5052J BLK 7 LOT 96 CAMELOT UT-85
306333	CB 5052J BLK 7 LOT 97 CAMELOT UT-85

Proposed Zoning: **"R-6 AHOD MLOD-1"**

Proposed Zoning Description: **Residential Single-Family District, Airport Hazard Overlay District, Military Lighting Overlay District**

PropID	LegalDescription
306334	CB 5052J BLK 7 LOT 98 CAMELOT UT-85
306335	CB 5052J BLK 8 LOT 1 CAMELOT UT-82
306336	CB 5052J BLK 8 LOT 2 CAMELOT UT-82
306337	CB 5052J BLK 8 LOT 3 CAMELOT UT-82
306338	CB 5052J BLK 8 LOT 4 CAMELOT UT-82
306339	CB 5052J BLK 8 LOT 5 CAMELOT UT-82
306340	CB 5052J BLK 8 LOT 6 CAMELOT UT-82
306341	CB 5052J BLK 8 LOT 7 CAMELOT UT-82
306342	CB 5052J BLK 8 LOT 8 CAMELOT UT-82
306343	CB 5052J BLK 8 LOT 9 CAMELOT UT-82
306344	CB 5052J BLK 8 LOT 10 CAMELOT UT-82
306345	CB 5052J BLK 8 LOT 11 CAMELOT UT-82
306346	CB 5052J BLK 8 LOT 12 CAMELOT UT-82
306347	CB 5052J BLK 8 LOT 13 CAMELOT UT-82
306348	CB 5052J BLK 8 LOT 14 CAMELOT UT-82
306349	CB 5052J BLK 8 LOT 15 CAMELOT UT-82
306350	CB 5052J BLK 8 LOT 16 CAMELOT UT-82
306351	CB 5052J BLK 8 LOT 17 CAMELOT UT-82
306352	CB 5052J BLK 8 LOT 18 CAMELOT UT-82
306353	CB 5052J BLK 8 LOT 19 CAMELOT UT-82
306354	CB 5052J BLK 8 LOT 20 CAMELOT UT-82
306355	CB 5052J BLK 8 LOT 21 CAMELOT UT-82
306356	CB 5052J BLK 8 LOT 22 CAMELOT UT-82
306357	CB 5052J BLK 8 LOT 23 CAMELOT UT-82
306358	CB 5052J BLK 8 LOT 24 CAMELOT UT-82
306359	CB 5052J BLK 8 LOT 25 CAMELOT UT-82
306360	CB 5052J BLK 8 LOT 26 CAMELOT UT-82

Proposed Zoning: **"R-6 AHOD MLOD-1"**

Proposed Zoning Description: **Residential Single-Family District, Airport Hazard Overlay District, Military Lighting Overlay District**

PropID	LegalDescription
306361	CB 5052J BLK 8 LOT 27 CAMELOT UT-82
306362	CB 5052J BLK 8 LOT 28 CAMELOT UT-82
306363	CB 5052J BLK 8 LOT 29 CAMELOT UT-82
306364	CB 5052J BLK 8 LOT 30 CAMELOT UT-82
306365	CB 5052J BLK 8 LOT 31 CAMELOT UT-82
306366	CB 5052J BLK 8 LOT 32 CAMELOT UT-82
306367	CB 5052J BLK 8 LOT 33 CAMELOT UT-82
306368	CB 5052J BLK 8 LOT 34 CAMELOT UT-82
306369	CB 5052J BLK 8 LOT 35 CAMELOT UT-82
306370	CB 5052J BLK 8 LOT 36 CAMELOT UT-82
306371	CB 5052J BLK 8 LOT 37 CAMELOT UT-82
306372	CB 5052J BLK 8 LOT 38 CAMELOT UT-82
306373	CB 5052J BLK 8 LOT 39 CAMELOT UT-82
306374	CB 5052J BLK 8 LOT 40 CAMELOT UT-82
306375	CB 5052J BLK 8 LOT 41 CAMELOT UT-82
306376	CB 5052J BLK 8 LOT 42 CAMELOT UT-82
306377	CB 5052J BLK 8 LOT 43 CAMELOT UT-82
306378	CB 5052J BLK 8 LOT 44 CAMELOT UT-82
306379	CB 5052J BLK 8 LOT 45 CAMELOT UT-82
306380	CB 5052J BLK 8 LOT 46 CAMELOT UT-82
306381	CB 5052J BLK 8 LOT 47 CAMELOT UT-82
306382	CB 5052J BLK 8 LOT 48 CAMELOT UT-82
306383	CB 5052J BLK 8 LOT 49 CAMELOT UT-82
306384	CB 5052J BLK 8 LOT 50 CAMELOT UT-82
306385	CB 5052J BLK 8 LOT 51 CAMELOT UT-82
306386	CB 5052J BLK 8 LOT 52 CAMELOT UT-82
306387	CB 5052J BLK 8 LOT 53 CAMELOT UT-82

Proposed Zoning: **"R-6 AHOD MLOD-1"**

Proposed Zoning Description: **Residential Single-Family District, Airport Hazard Overlay District, Military Lighting Overlay District**

PropID	LegalDescription
306388	CB 5052J BLK 8 LOT 54 CAMELOT UT-82
306389	CB 5052J BLK 8 LOT 55 CAMELOT UT-82
306390	CB 5052J BLK 8 LOT 56 CAMELOT UT-82
306391	CB 5052J BLK 8 LOT 57 CAMELOT UT-82
306392	CB 5052J BLK 8 LOT 58 CAMELOT UT-82
306393	CB 5052J BLK 8 LOT 59 CAMELOT UT-82
306394	CB 5052J BLK 8 LOT 60 CAMELOT UT-82
306395	CB 5052J BLK 8 LOT 61 CAMELOT UT-82
306396	CB 5052J BLK 8 LOT 62 CAMELOT UT-82
306397	CB 5052J BLK 8 LOT 63 CAMELOT UT-82
306398	CB 5052J BLK 8 LOT 64 CAMELOT UT-82
306399	CB 5052J BLK 8 LOT 65 CAMELOT UT-82
306400	CB 5052J BLK 8 LOT 66 CAMELOT UT-82
306401	CB 5052J BLK 8 LOT 67 CAMELOT UT-82
306402	CB 5052J BLK 8 LOT 68 CAMELOT UT-82
306403	CB 5052J BLK 8 LOT 69 CAMELOT UT-82
306404	CB 5052J BLK 8 LOT 70 CAMELOT UT-82
306405	CB 5052J BLK 8 LOT 71 CAMELOT UT-82
306406	CB 5052J BLK 8 LOT 72 CAMELOT UT-82
306407	CB 5052J BLK 8 LOT 73 CAMELOT UT-82
306408	CB 5052J BLK 8 LOT 74 CAMELOT UT-84
306409	CB 5052J BLK 8 LOT 75 CAMELOT UT-84
306410	CB 5052J BLK 8 LOT 76 CAMELOT UT-84
306411	CB 5052J BLK 8 LOT 77 CAMELOT UT-84
306412	CB 5052J BLK 8 LOT 78 CAMELOT UT-84
306413	CB 5052J BLK 8 LOT 79 CAMELOT UT-84
306414	CB 5052J BLK 8 LOT 80 CAMELOT UT-84

Proposed Zoning: **"R-6 AHOD MLOD-1"**

Proposed Zoning Description: **Residential Single-Family District, Airport Hazard Overlay District, Military Lighting Overlay District**

PropID	LegalDescription
306415	CB 5052J BLK 8 LOT 81 CAMELOT UT-84
306416	CB 5052J BLK 8 LOT 82 CAMELOT UT-84
306417	CB 5052J BLK 8 LOT 83 CAMELOT UT-84
306418	CB 5052J BLK 8 LOT 84 CAMELOT UT-84
306419	CB 5052J BLK 8 LOT 85 CAMELOT UT-84
306420	CB 5052J BLK 8 LOT 86 CAMELOT UT-84
306421	CB 5052J BLK 8 LOT 87 CAMELOT UT-84
306422	CB 5052J BLK 8 LOT 88 CAMELOT UT-84
306423	CB 5052J BLK 8 LOT 89 CAMELOT UT-84
306424	CB 5052J BLK 8 LOT 90 CAMELOT UT-84
306425	CB 5052J BLK 8 LOT 91 CAMELOT UT-84
306426	CB 5052J BLK 8 LOT 92 CAMELOT UT-84
306427	CB 5052J BLK 8 LOT 93 CAMELOT UT-84
306428	CB 5052J BLK 8 LOT 94 CAMELOT UT-84
306429	CB 5052J BLK 8 LOT 95 CAMELOT UT-84
306430	CB 5052J BLK 8 LOT 96 CAMELOT UT-84
306431	CB 5052J BLK 8 LOT 97 CAMELOT UT-84
306432	CB 5052J BLK 8 LOT 98 CAMELOT UT-84
306433	CB 5052J BLK 8 LOT 99 CAMELOT UT-84
306434	CB 5052J BLK 8 LOT 100 CAMELOT UT-84
306435	CB 5052J BLK 8 LOT 101 CAMELOT UT-84
306436	CB 5052J BLK 8 LOT 102 CAMELOT UT-84
306437	CB 5052J BLK 8 LOT 103 CAMELOT UT-84
306438	CB 5052J BLK 8 LOT 104 CAMELOT UT-84
306439	CB 5052J BLK 8 LOT 105 CAMELOT UT-84
306440	CB 5052J BLK 8 LOT 106 CAMELOT UT-84
306441	CB 5052J BLK 8 LOT 107 CAMELOT UT-84

Proposed Zoning: **"R-6 AHOD MLOD-1"**

Proposed Zoning Description: **Residential Single-Family District, Airport Hazard Overlay District, Military Lighting Overlay District**

PropID	LegalDescription
306442	CB 5052J BLK 8 LOT 108 CAMELOT UT-84
306443	CB 5052J BLK 8 LOT 109 CAMELOT UT-84
306444	CB 5052J BLK 8 LOT 110 CAMELOT UT-84
306445	CB 5052J BLK 8 LOT 111 CAMELOT UT-84
306446	CB 5052J BLK 8 LOT 112 CAMELOT UT-84
306447	CB 5052J BLK 8 LOT 113 CAMELOT UT-84
306448	CB 5052J BLK 8 LOT 114 CAMELOT UT-84
306449	CB 5052J BLK 8 LOT 115 CAMELOT UT-84
306450	CB 5052J BLK 8 LOT 116 CAMELOT UT-84
306451	CB 5052J BLK 8 LOT 117 CAMELOT UT-84
306452	CB 5052J BLK 8 LOT 118 CAMELOT UT-84
306453	CB 5052J BLK 8 LOT 119 CAMELOT UT-84
306454	CB 5052J BLK 8 LOT 120 CAMELOT UT-84
306455	CB 5052J BLK 8 LOT 121 CAMELOT UT-84
306456	CB 5052J BLK 8 LOT 122 CAMELOT UT-84
306457	CB 5052J BLK 8 LOT 123 CAMELOT UT-84
306458	CB 5052J BLK 8 LOT 124 CAMELOT UT-84
306459	CB 5052J BLK 8 LOT 125 CAMELOT UT-84
306460	CB 5052J BLK 8 LOT 126 CAMELOT UT-84
306461	CB 5052J BLK 8 LOT 127 CAMELOT UT-84
306462	CB 5052J BLK 8 LOT 128 CAMELOT UT-84
306463	CB 5052J BLK 8 LOT 129 CAMELOT UT-84
306464	CB 5052J BLK 8 LOT 130 CAMELOT UT-84
306465	CB 5052J BLK 8 LOT 131 CAMELOT UT-84
306466	CB 5052J BLK 8 LOT 132 CAMELOT UT-84
306467	CB 5052J BLK 8 LOT 133 CAMELOT UT-84
306468	CB 5052J BLK 8 LOT 134 CAMELOT UT-84

Proposed Zoning: **"R-6 AHOD MLOD-1"**

Proposed Zoning Description: **Residential Single-Family District, Airport Hazard Overlay District, Military Lighting Overlay District**

PropID	LegalDescription
306469	CB 5052J BLK 8 LOT 135 CAMELOT UT-84
306470	CB 5052J BLK 8 LOT 136 CAMELOT UT-84
306471	CB 5052J BLK 8 LOT 137 CAMELOT UT-84
306472	CB 5052J BLK 8 LOT 138 CAMELOT UT-84
306473	CB 5052J BLK 8 LOT 139 CAMELOT UT-84
306474	CB 5052J BLK 8 LOT 140 CAMELOT UT-84
306475	CB 5052J BLK 8 LOT 141 CAMELOT UT-84
306476	CB 5052J BLK 8 LOT 142 CAMELOT UT-84
306477	CB 5052J BLK 8 LOT 143 CAMELOT UT-84
306478	CB 5052J BLK 8 LOT 144 CAMELOT UT-84
306479	CB 5052J BLK 8 LOT 145 CAMELOT UT-84
306480	CB 5052J BLK 8 LOT 146 CAMELOT UT-84
306481	CB 5052J BLK 8 LOT 147 CAMELOT UT-84
306482	CB 5052J BLK 8 LOT 148 CAMELOT UT-84
306483	CB 5052J BLK 8 LOT 149 CAMELOT UT-84
306484	CB 5052J BLK 8 LOT 150 CAMELOT UT-84
306485	CB 5052J BLK 8 LOT 151 CAMELOT UT-84
306486	CB 5052J BLK 8 LOT 152 CAMELOT UT-84
306487	CB 5052J BLK 8 LOT 153 CAMELOT UT-84
306488	CB 5052J BLK 8 LOT 154 CAMELOT UT-84
306489	CB 5052J BLK 8 LOT 155 CAMELOT UT-84
306490	CB 5052J BLK 8 LOT 156 CAMELOT UT-84
306491	CB 5052J BLK 8 LOT 157 CAMELOT UT-84
306492	CB 5052J BLK 8 LOT 158 CAMELOT UT-84
306493	CB 5052J BLK 8 LOT 159 CAMELOT UT-84
306494	CB 5052J BLK 8 LOT 160 CAMELOT UT-84
306495	CB 5052J BLK 8 LOT 161 CAMELOT UT-84

Proposed Zoning: **"R-6 AHOD MLOD-1"**

Proposed Zoning Description: **Residential Single-Family District, Airport Hazard Overlay District, Military Lighting Overlay District**

PropID	LegalDescription
306496	CB 5052J BLK 8 LOT 162 CAMELOT UT-84
306497	CB 5052J BLK 8 LOT 163 CAMELOT UT-84
306498	CB 5052J BLK 8 LOT 164 CAMELOT UT-84
306499	CB 5052J BLK 8 LOT 165 CAMELOT UT-84
306500	CB 5052J BLK 8 LOT 166 CAMELOT UT-84
306501	CB 5052J BLK 8 LOT 167 CAMELOT UT-84
306502	CB 5052J BLK 8 LOT 168 CAMELOT UT-84
306503	CB 5052J BLK 8 LOT 169 CAMELOT UT-84
306504	CB 5052J BLK 8 LOT 170 CAMELOT UT-84
306505	CB 5052J BLK 8 LOT 171 CAMELOT UT-84
306506	CB 5052J BLK 8 LOT 172 CAMELOT UT-84
306507	CB 5052J BLK 8 LOT 173 CAMELOT UT-84
306508	CB 5052J BLK 8 LOT 174 CAMELOT UT-84
306509	CB 5052J BLK 8 LOT 175 CAMELOT UT-84
306510	CB 5052J BLK 8 LOT 176 CAMELOT UT-84
306511	CB 5052J BLK 8 LOT 177 CAMELOT UT-84
306512	CB 5052J BLK 9 LOT 1 CAMELOT UT-83
306513	CB 5052J BLK 9 LOT 2 CAMELOT UT-83
306514	CB 5052J BLK 9 LOT 3 CAMELOT UT-83
306515	CB 5052J BLK 9 LOT 4 CAMELOT UT-83
306516	CB 5052J BLK 9 LOT 5 CAMELOT UT-83
306517	CB 5052J BLK 9 LOT 6 CAMELOT UT-83
306518	CB 5052J BLK 9 LOT 7 CAMELOT UT-83
306519	CB 5052J BLK 9 LOT 8 CAMELOT UT-83
306520	CB 5052J BLK 9 LOT 9 CAMELOT UT-83
306521	CB 5052J BLK 9 LOT 10 CAMELOT UT-83
306522	CB 5052J BLK 9 LOT 11 CAMELOT UT-83

Proposed Zoning: **"R-6 AHOD MLOD-1"**

Proposed Zoning Description: **Residential Single-Family District, Airport Hazard Overlay District, Military Lighting Overlay District**

PropID	LegalDescription
306523	CB 5052J BLK 9 LOT 12 CAMELOT UT-83
306524	CB 5052J BLK 9 LOT 13 CAMELOT UT-83
306525	CB 5052J BLK 9 LOT 14 CAMELOT UT-83
306526	CB 5052J BLK 9 LOT 15 CAMELOT UT-83
306527	CB 5052J BLK 9 LOT 16 CAMELOT UT-83
306528	CB 5052J BLK 9 LOT 17 CAMELOT UT-83
306529	CB 5052J BLK 9 LOT 18 CAMELOT UT-83
306530	CB 5052J BLK 9 LOT 19 CAMELOT UT-83
306531	CB 5052J BLK 9 LOT 20 CAMELOT UT-83
306532	CB 5052J BLK 9 LOT 21 CAMELOT UT-83
306533	CB 5052J BLK 9 LOT 22 CAMELOT UT-83
306534	CB 5052J BLK 9 LOT 23 CAMELOT UT-83
306535	CB 5052J BLK 9 LOT 24 CAMELOT UT-83
306536	CB 5052J BLK 9 LOT 25 CAMELOT UT-83
306537	CB 5052J BLK 9 LOT 26 CAMELOT UT-83
306538	CB 5052J BLK 9 LOT 27 CAMELOT UT-83
306539	CB 5052J BLK 9 LOT 28 CAMELOT UT-83
306540	CB 5052J BLK 9 LOT 29 CAMELOT UT-83
306541	CB 5052J BLK 9 LOT 30 CAMELOT UT-83
306542	CB 5052J BLK 9 LOT 31 CAMELOT UT-83
306543	CB 5052J BLK 9 LOT 32 CAMELOT UT-83
306544	CB 5052J BLK 9 LOT 33 CAMELOT UT-83
306545	CB 5052J BLK 9 LOT 34 CAMELOT UT-83
306546	CB 5052J BLK 9 LOT 35 CAMELOT UT-83
306547	CB 5052J BLK 9 LOT 36 CAMELOT UT-83
306548	CB 5052J BLK 9 LOT 37 CAMELOT UT-83
306549	CB 5052J BLK 9 LOT 38 CAMELOT UT-83

Proposed Zoning: **"R-6 AHOD MLOD-1"**

Proposed Zoning Description: **Residential Single-Family District, Airport Hazard Overlay District, Military Lighting Overlay District**

PropID	LegalDescription
306550	CB 5052J BLK 9 LOT 39 CAMELOT UT-83
306551	CB 5052J BLK 9 LOT 40 CAMELOT UT-83
306552	CB 5052J BLK 9 LOT 41 CAMELOT UT-83
306553	CB 5052J BLK 9 LOT 42 CAMELOT UT-83
306554	CB 5052J BLK 10 LOT 1 CAMELOT UT-83
306555	CB 5052J BLK 10 LOT 2 CAMELOT UT-83
306556	CB 5052J BLK 10 LOT 3 CAMELOT UT-83
306557	CB 5052J BLK 10 LOT 4 CAMELOT UT-83
306558	CB 5052J BLK 10 LOT 5 CAMELOT UT-83
306559	CB 5052J BLK 10 LOT 6 CAMELOT UT-83
306560	CB 5052J BLK 10 LOT 7 CAMELOT UT-83
306561	CB 5052J BLK 10 LOT 8 CAMELOT UT-83
306562	CB 5052J BLK 10 LOT 9 CAMELOT UT-83
306563	CB 5052J BLK 10 LOT 10 CAMELOT UT-83
306564	CB 5052J BLK 10 LOT 11 CAMELOT UT-83
306565	CB 5052J BLK 10 LOT 12 CAMELOT UT-84
306566	CB 5052J BLK 10 LOT 13 CAMELOT UT-84
306567	CB 5052J BLK 10 LOT 14 CAMELOT UT-84
306568	CB 5052J BLK 10 LOT 15 CAMELOT UT-84
306569	CB 5052J BLK 10 LOT 16 CAMELOT UT-84
306570	CB 5052J BLK 10 LOT 17 CAMELOT UT-84
306571	CB 5052J BLK 10 LOT 18 CAMELOT UT-84
306572	CB 5052J BLK 10 LOT 19 CAMELOT UT-84
306573	CB 5052J BLK 10 LOT 20 CAMELOT UT-84
306574	CB 5052J BLK 10 LOT 21 CAMELOT UT-84
306575	CB 5052J BLK 10 LOT 22 CAMELOT UT-84
306576	CB 5052J BLK 10 LOT 23 CAMELOT UT-84

Proposed Zoning: **"R-6 AHOD MLOD-1"**

Proposed Zoning Description: **Residential Single-Family District, Airport Hazard Overlay District, Military Lighting Overlay District**

PropID	LegalDescription
306577	CB 5052J BLK 10 LOT 24 CAMELOT UT-84
306578	CB 5052J BLK 10 LOT 25 CAMELOT UT-84
306579	CB 5052J BLK 10 LOT 26 CAMELOT UT-84
306580	CB 5052J BLK 10 LOT 27 CAMELOT UT-84
306581	CB 5052J BLK 10 LOT 28 CAMELOT UT-84
306582	CB 5052J BLK 10 LOT 29 CAMELOT UT-84
306583	CB 5052J BLK 10 LOT 30 CAMELOT UT-84
306584	CB 5052J BLK 10 LOT 31 CAMELOT UT-84
306585	CB 5052J BLK 10 LOT 32 CAMELOT UT-84
306586	CB 5052J BLK 10 LOT 33 CAMELOT UT-84
306587	CB 5052J BLK 10 LOT 34 CAMELOT UT-84
306588	CB 5052J BLK 10 LOT 35 CAMELOT UT-84
306589	CB 5052J BLK 10 LOT 36 CAMELOT UT-84
306590	CB 5052J BLK 10 LOT 37 CAMELOT UT-84
306591	CB 5052J BLK 10 LOT 38 CAMELOT UT-85
306592	CB 5052J BLK 10 LOT 39 CAMELOT UT-85
306593	CB 5052J BLK 10 LOT 40 CAMELOT UT-85
306594	CB 5052J BLK 10 LOT 41 CAMELOT UT-85
306595	CB 5052J BLK 10 LOT 42 CAMELOT UT-85
306596	CB 5052J BLK 10 LOT 43 CAMELOT UT-85
306597	CB 5052J BLK 10 LOT 44 CAMELOT UT-85
306598	CB 5052J BLK 10 LOT 45 CAMELOT UT-85
306599	CB 5052J BLK 10 LOT 46 CAMELOT UT-85
306600	CB 5052J BLK 10 LOT 47 CAMELOT UT-85
306601	CB 5052J BLK 10 LOT 48 CAMELOT UT-85
306602	CB 5052J BLK 10 LOT 49 CAMELOT UT-85
306603	CB 5052J BLK 10 LOT 50 CAMELOT UT-85

Proposed Zoning: **"R-6 AHOD MLOD-1"**

Proposed Zoning Description: **Residential Single-Family District, Airport Hazard Overlay District, Military Lighting Overlay District**

PropID	LegalDescription
306604	CB 5052J BLK 10 LOT 51 CAMELOT UT-85
306605	CB 5052J BLK 10 LOT 52 CAMELOT UT-85
306606	CB 5052J BLK 10 LOT 53 CAMELOT UT-85
306607	CB 5052J BLK 10 LOT 54 CAMELOT UT-85
306608	CB 5052J BLK 10 LOT 55 CAMELOT UT-85
306609	CB 5052J BLK 10 LOT 56 CAMELOT UT-85
306610	CB 5052J BLK 10 LOT 57 CAMELOT UT-85
306611	CB 5052J BLK 10 LOT 58 CAMELOT UT-85
306612	CB 5052J BLK 10 LOT 59 CAMELOT UT-85
306613	CB 5052J BLK 10 LOT 60 CAMELOT UT-85
306614	CB 5052J BLK 10 LOT 61 CAMELOT UT-85
306615	CB 5052J BLK 10 LOT 62 CAMELOT UT-85
306616	CB 5052J BLK 10 LOT 63 CAMELOT UT-85
306617	CB 5052J BLK 10 LOT 64 CAMELOT UT-85
306618	CB 5052J BLK 10 LOT 65 CAMELOT UT-85
306619	CB 5052J BLK 10 LOT 66 CAMELOT UT-85
306620	CB 5052J BLK 10 LOT 67 CAMELOT UT-85
306621	CB 5052J BLK 10 LOT 68 CAMELOT UT-85
306622	CB 5052J BLK 10 LOT 69 CAMELOT UT-85
306623	CB 5052J BLK 10 LOT 70 CAMELOT UT-85
306624	CB 5052J BLK 10 LOT 71 CAMELOT UT-85
306625	CB 5052J BLK 10 LOT 72 CAMELOT UT-85
306626	CB 5052J BLK 10 LOT 73 CAMELOT UT-85
306627	CB 5052J BLK 10 LOT 74 CAMELOT UT-85
306628	CB 5052J BLK 10 LOT 75 CAMELOT UT-85
306629	CB 5052J BLK 10 LOT 76 CAMELOT UT-85
306630	CB 5052J BLK 10 LOT 77 CAMELOT UT-85

Proposed Zoning: **"R-6 AHOD MLOD-1"**

Proposed Zoning Description: **Residential Single-Family District, Airport Hazard Overlay District, Military Lighting Overlay District**

PropID	LegalDescription
306631	CB 5052J BLK 10 LOT 78 CAMELOT UT-85
306632	CB 5052J BLK 11 LOT 1 CAMELOT UT-84
306633	CB 5052J BLK 11 LOT 2 CAMELOT UT-84
306634	CB 5052J BLK 11 LOT 3 CAMELOT UT-84
306635	CB 5052J BLK 11 LOT 4 CAMELOT UT-84
306636	CB 5052J BLK 11 LOT 5 CAMELOT UT-84
306637	CB 5052J BLK 11 LOT 6 CAMELOT UT-84
306638	CB 5052J BLK 11 LOT 7 CAMELOT UT-84
306639	CB 5052J BLK 11 LOT 8 CAMELOT UT-84
306640	CB 5052J BLK 11 LOT 9 CAMELOT UT-84
306641	CB 5052J BLK 11 LOT 10 CAMELOT UT-84
306642	CB 5052J BLK 11 LOT 11 CAMELOT UT-84
306643	CB 5052J BLK 11 LOT 12 CAMELOT UT-84
306644	CB 5052J BLK 11 LOT 13 CAMELOT UT-84
306645	CB 5052J BLK 11 LOT 14 CAMELOT UT-84
306646	CB 5052J BLK 11 LOT 15 CAMELOT UT-84
306647	CB 5052J BLK 11 LOT 16 CAMELOT UT-84
306648	CB 5052J BLK 11 LOT 17 CAMELOT UT-84
306649	CB 5052J BLK 11 LOT 18 CAMELOT UT-84
306650	CB 5052J BLK 11 LOT 19 CAMELOT UT-84
306651	CB 5052J BLK 11 LOT 20 CAMELOT UT-84
306652	CB 5052J BLK 11 LOT 21 CAMELOT UT-84
306653	CB 5052J BLK 11 LOT 22 CAMELOT UT-84
306654	CB 5052J BLK 11 LOT 23 CAMELOT UT-84
306655	CB 5052J BLK 11 LOT 24 CAMELOT UT-84
306656	CB 5052J BLK 11 LOT 25 CAMELOT UT-84
312823	CB 5071 P-12D ABS 722 REFER TO:80800-000-0124

Proposed Zoning: **"R-6 AHOD MLOD-1"**

Proposed Zoning Description: **Residential Single-Family District, Airport Hazard Overlay District, Military Lighting Overlay District**

PropID	LegalDescription
312824	CB 5071 P-12E ABS 722
312825	CB 5071 P-12F ABS 722
312826	CB 5071 P 12G ABS 722
312827	CB 5071 P-12H ABS 722
312838	CB 5071 P-12M ABS 722 2012-SPLIT PER DEED 14962/1007 EX 6/1/2010
312840	CB 5071 P-12K(1.00 AC), P-12L(1.73 AC) & P-45(1.0AC) ABS 722
312891	CB 5071 P-40E (1.043) NON-ADJ REMAINS (DRAINAGE EASEMENT)
313131	CB 5071H BLK 8 LOT 1 DOVER SUBDIVISION UT-1A
313132	CB 5071H BLK 8 LOT 2 DOVER SUBDIVISION UT-1A
313133	CB 5071H BLK 8 LOT 3 DOVER SUBDIVISION UT-1A
313134	CB 5071H BLK 8 LOT 4 DOVER SUBDIVISION UT-1A
313135	CB 5071H BLK 8 LOT 5 DOVER SUBDIVISION UT-1A
313136	CB 5071H BLK 8 LOT 6 DOVER SUBDIVISION UT-1A
313137	CB 5071H BLK 8 LOT 7 DOVER SUBDIVISION UT-1A
313138	CB 5071H BLK 8 LOT 8 DOVER SUBDIVISION UT-1A
313139	CB 5071H BLK 8 LOT 9 DOVER SUBDIVISION UT-1A
313140	CB 5071H BLK 8 LOT 10 DOVER SUBDIVISION UT-1A
313141	CB 5071H BLK 8 LOT 11 DOVER SUBDIVISION UT-1A
313142	CB 5071H BLK 8 LOT 12 DOVER SUBDIVISION UT-1
313143	CB 5071H BLK 8 LOT 13 DOVER SUBDIVISION UT-1
313144	CB 5071H BLK 8 LOT 14 DOVER SUBDIVISION UT-1
313145	CB 5071H BLK 8 LOT 15 DOVER SUBDIVISION UT-1
313146	CB 5071H BLK 8 LOT 16 DOVER SUBDIVISION UT-1
313147	CB 5071H BLK 8 LOT 17 DOVER SUBDIVISION UT-1
313148	CB 5071H BLK 8 LOT 18 DOVER SUBDIVISION UT-1
313149	CB 5071H BLK 8 LOT 19 DOVER SUBDIVISION UT-1
313150	CB 5071H BLK 8 LOT 20 DOVER SUBDIVISION UT-1

Proposed Zoning: **"R-6 AHOD MLOD-1"**

Proposed Zoning Description: **Residential Single-Family District, Airport Hazard Overlay District, Military Lighting Overlay District**

PropID	LegalDescription
313151	CB 5071H BLK 8 LOT 21 DOVER SUBDIVISION UT-1
313152	CB 5071H BLK 8 LOT 22 DOVER SUBDIVISION UT-1
313153	CB 5071H BLK 8 LOT 23 DOVER SUBDIVISION UT-1
313154	CB 5071H BLK 8 LOT 24 DOVER SUBDIVISION UT-1
313155	CB 5071H BLK 8 LOT 25 DOVER SUBDIVISION UT-1
313156	CB 5071H BLK 8 LOT 26 DOVER SUBDIVISION UT-1
313157	CB 5071H BLK 8 LOT 27 DOVER SUBDIVISION UT-1
313158	CB 5071H BLK 8 LOT 28 DOVER SUBDIVISION UT-1
313159	CB 5071H BLK 8 LOT 29 DOVER SUBDIVISION UT-1
313160	CB 5071H BLK 8 LOT 30 DOVER SUBDIVISION UT-1
313161	CB 5071H BLK 8 LOT 31 DOVER SUBDIVISION UT-1
313162	CB 5071H BLK 8 LOT 32 DOVER SUBDIVISION UT-1
313163	CB 5071H BLK 8 LOT 33 DOVER SUBDIVISION UT-1
313164	CB 5071H BLK 8 LOT 34 DOVER SUBDIVISION UT-1
313165	CB 5071H BLK 8 LOT 35 DOVER SUBDIVISION UT-1
313166	CB 5071H BLK 8 LOT 36 DOVER SUBDIVISION UT-1
313167	CB 5071H BLK 8 LOT 37 DOVER SUBDIVISION UT-1
313168	CB 5071H BLK 8 LOT 38 DOVER SUBDIVISION UT-1
313169	CB 5071H BLK 8 LOT 39 DOVER SUBDIVISION UT-1
313170	CB 5071H BLK 8 LOT 40 DOVER SUBDIVISION UT-1
313171	CB 5071H BLK 8 LOT 41 DOVER SUBDIVISION UT-1
313172	CB 5071H BLK 8 LOT 42 DOVER SUBDIVISION UT-1
313173	CB 5071H BLK 8 LOT 43 DOVER SUBDIVISION UT-1
313174	CB 5071H BLK 8 LOT 44 DOVER SUBDIVISION UT-1
313175	CB 5071H BLK 8 LOT 45 DOVER SUBDIVISION UT-1
313176	CB 5071H BLK 8 LOT 46 DOVER SUBDIVISION UT-1
313177	CB 5071H BLK 8 LOT 47 DOVER SUBDIVISION UT-1

Proposed Zoning: **"R-6 AHOD MLOD-1"**

Proposed Zoning Description: **Residential Single-Family District, Airport Hazard Overlay District, Military Lighting Overlay District**

PropID	LegalDescription
313178	CB 5071H BLK 8 LOT 48 DOVER SUBDIVISION UT-1
313179	CB 5071H BLK 8 LOT 49 DOVER SUBDIVISION UT-1
313180	CB 5071H BLK 8 LOT 50 DOVER SUBDIVISION UT-1
313181	CB 5071H BLK 8 LOT 51 DOVER SUBDIVISION UT-1
313182	CB 5071H BLK 8 LOT 52 DOVER SUBDIVISION UT-1
313183	CB 5071H BLK 8 LOT 53 DOVER SUBDIVISION UT-1
313184	CB 5071H BLK 8 LOT 54 DOVER SUBDIVISION UT-1
313185	CB 5071H BLK 8 LOT 55 DOVER SUBDIVISION UT-1
313186	CB 5071H BLK 8 LOT 56 DOVER SUBDIVISION UT-1
313187	CB 5071H BLK 8 LOT 57 DOVER SUBDIVISION UT-1
313188	CB 5071H BLK 8 LOT 58 DOVER SUBDIVISION UT-1
313189	CB 5071H BLK 8 LOT 59 DOVER SUBDIVISION UT-1
313190	CB 5071H BLK 8 LOT 60 DOVER SUBDIVISION UT-1
313191	CB 5071H BLK 8 LOT 61 DOVER SUBDIVISION UT-1
313192	CB 5071H BLK 8 LOT 62 DOVER SUBDIVISION UT-1
313193	CB 5071H BLK 8 LOT 63 DOVER SUBDIVISION UT-1
313194	CB 5071H BLK 8 LOT 64 DOVER SUBDIVISION UT-1
313195	CB 5071H BLK 8 LOT 65 DOVER SUBDIVISION UT-1
313196	CB 5071H BLK 8 LOT 66 DOVER SUBDIVISION UT-1
313197	CB 5071H BLK 8 LOT 67 DOVER SUBDIVISION UT-1
313198	CB 5071H BLK 8 LOT 68 DOVER SUBDIVISION UT-1
313199	CB 5071H BLK 8 LOT 69 DOVER SUBDIVISION UT-1
313200	CB 5071H BLK 8 LOT 70 DOVER SUBDIVISION UT-1
313201	CB 5071H BLK 8 LOT 71 DOVER SUBDIVISION UT-1
313202	CB 5071H BLK 8 LOT 72 DOVER SUBDIVISION UT-1
313203	CB 5071H BLK 8 LOT 73 DOVER SUBDIVISION UT-1
313204	CB 5071H BLK 8 LOT 74 DOVER SUBDIVISION UT-1

Proposed Zoning: **"R-6 AHOD MLOD-1"**

Proposed Zoning Description: **Residential Single-Family District, Airport Hazard Overlay District, Military Lighting Overlay District**

PropID	LegalDescription
313205	CB 5071H BLK 8 LOT 75 DOVER SUBDIVISION UT-1
313206	CB 5071H BLK 8 LOT 76 DOVER SUBDIVISION UT-1
313207	CB 5071H BLK 8 LOT 77 DOVER SUBDIVISION UT-1
313208	CB 5071H BLK 9 LOT 1 DOVER SUBDIVISION UT-1A
313209	CB 5071H BLK 9 LOT 2 DOVER SUBDIVISION UT-1A
313210	CB 5071H BLK 9 LOT 3 DOVER SUBDIVISION UT-1A
313211	CB 5071H BLK 9 LOT 4 DOVER SUBDIVISION UT-1
313212	CB 5071H BLK 9 LOT 5 DOVER SUBDIVISION UT-1
313213	CB 5071H BLK 9 LOT 6 DOVER SUBDIVISION UT-1
313214	CB 5071H BLK 9 LOT 7 DOVER SUBDIVISION UT-1
313215	CB 5071H BLK 9 LOT 8 DOVER SUBDIVISION UT-1
313216	CB 5071H BLK 9 LOT 9 DOVER SUBDIVISION UT-1
313217	CB 5071H BLK 9 LOT 10 DOVER SUBDIVISION UT-1
313218	CB 5071H BLK 9 LOT 11 DOVER SUBDIVISION UT-1
313219	CB 5071H BLK 9 LOT 12 DOVER SUBDIVISION UT-1
313220	CB 5071H BLK 10 LOT 1 DOVER SUBDIVISION UT-1
313221	CB 5071H BLK 10 LOT 2 DOVER SUBDIVISION UT-1
313222	CB 5071H BLK 10 LOT 3 DOVER SUBDIVISION UT-1
313223	CB 5071H BLK 10 LOT 4 DOVER SUBDIVISION UT-1
313224	CB 5071H BLK 10 LOT 5 DOVER SUBDIVISION UT-1
313225	CB 5071H BLK 10 LOT 6 DOVER SUBDIVISION UT-1
313226	CB 5071H BLK 10 LOT 7 DOVER SUBDIVISION UT-1
313227	CB 5071H BLK 10 LOT 8 DOVER SUBDIVISION UT-1
313228	CB 5071H BLK 10 LOT 9 DOVER SUBDIVISION UT-1
313229	CB 5071H BLK 10 LOT 10 DOVER SUBDIVISION UT-1
313230	CB 5071H BLK 10 LOT 11 DOVER SUBDIVISION UT-1
313231	CB 5071H BLK 10 LOT 12 DOVER SUBDIVISION UT-1

Proposed Zoning: **"R-6 AHOD MLOD-1"**

Proposed Zoning Description: **Residential Single-Family District, Airport Hazard Overlay District, Military Lighting Overlay District**

PropID	LegalDescription
313232	CB 5071H BLK 10 LOT 13 DOVER SUBDIVISION UT-1
313233	CB 5071H BLK 10 LOT 14 DOVER SUBDIVISION UT-1
313234	CB 5071H BLK 10 LOT 15 DOVER SUBDIVISION UT-1
313235	CB 5071H BLK 10 LOT 16 DOVER SUBDIVISION UT-1
313236	CB 5071H BLK 10 LOT 17 DOVER SUBDIVISION UT-1
313237	CB 5071H BLK 10 LOT 18 DOVER SUBDIVISION UT-1
313238	CB 5071H BLK 10 LOT 19 DOVER SUBDIVISION UT-1
313239	CB 5071H BLK 10 LOT 20 DOVER SUBDIVISION UT-1
313240	CB 5071H BLK 10 LOT 21 DOVER SUBDIVISION UT-1
313241	CB 5071H BLK 10 LOT 22 DOVER SUBDIVISION UT-1
313242	CB 5071H BLK 11 LOT 1 (DOVER SUBD UT 2)
313243	CB 5071H BLK 11 LOT 2 (DOVER SUBD UT 2)
313244	CB 5071H BLK 11 LOT 3 (DOVER SUBD UT 2)
313245	CB 5071H BLK 11 LOT 4 (DOVER SUBD UT 2)
313246	CB 5071H BLK 11 LOT 5 (DOVER SUBD UT 2)
313247	CB 5071H BLK 11 LOT 6 (DOVER SUBD UT 2)
313248	CB 5071H BLK 11 LOT 7 (DOVER SUBD UT 2)
313249	CB 5071H BLK 11 LOT 8 (DOVER SUBD UT 2)
313250	CB 5071H BLK 11 LOT 9 (DOVER SUBD UT 2)
313251	CB 5071H BLK 11 LOT 10 (DOVER SUBD UT 2)
313252	CB 5071H BLK 11 LOT 11 (DOVER SUBD UT 2)
313253	CB 5071H BLK 11 LOT 12 (DOVER SUBD UT 2)
313254	CB 5071H BLK 11 LOT 13 (DOVER SUBD UT 2)
313255	CB 5071H BLK 11 LOT 14 (DOVER SUBD UT 2)
313256	CB 5071H BLK 11 LOT 15 (DOVER SUBD UT 2)
313257	CB 5071H BLK 11 LOT 16 (DOVER SUBD UT 2)
313258	CB 5071H BLK 11 LOT 17 (DOVER SUBD UT 2)

Proposed Zoning: **"R-6 AHOD MLOD-1"**

Proposed Zoning Description: **Residential Single-Family District, Airport Hazard Overlay District, Military Lighting Overlay District**

PropID	LegalDescription
313259	CB 5071H BLK 11 LOT 18 (DOVER SUBD UT 2)
313260	CB 5071H BLK 11 LOT 19 (DOVER SUBD UT 2)
313261	CB 5071H BLK 11 LOT 20 (DOVER SUBD UT 2)
313262	CB 5071H BLK 11 LOT 21 (DOVER SUBD UT 2)
313263	CB 5071H BLK 11 LOT 22 (DOVER SUBD UT 2)
313264	CB 5071H BLK 11 LOT 23 (DOVER SUBD UT 2)
313265	CB 5071H BLK 11 LOT 24 (DOVER SUBD UT 2)
313266	CB 5071H BLK 11 LOT 25 (DOVER SUBD UT 2)
313267	CB 5071H BLK 11 LOT 26 (DOVER SUBD UT 2)
313268	CB 5071H BLK 11 LOT 27 (DOVER SUBD UT 2)
313269	CB 5071H BLK 11 LOT 28 (DOVER SUBD UT 2)
313270	CB 5071H BLK 11 LOT 29 (DOVER SUBD UT 2)
313271	CB 5071H BLK 11 LOT 30 (DOVER SUBD UT 2)
313272	CB 5071H BLK 11 LOT 31 (DOVER SUBD UT 2)
313273	CB 5071H BLK 11 LOT 32 (DOVER SUBD UT 2) 9544/0218-0219
313274	CB 5071H BLK 11 LOT 33 (DOVER SUBD UT 2)
313275	CB 5071H BLK 11 LOT 34 (DOVER SUBD UT 2)
313276	CB 5071H BLK 11 LOT 35 (DOVER SUBD UT 2)
313277	CB 5071H BLK 11 LOT 36 (DOVER SUBD UT 2)
313278	CB 5071H BLK 11 LOT 37 (DOVER SUBD UT 2)
313279	CB 5071H BLK 11 LOT 38 (DOVER SUBD UT 2)
313280	CB 5071H BLK 11 LOT 39 (DOVER SUBD UT 2)
313281	CB 5071H BLK 11 LOT 40 (DOVER SUBD UT 2)
313282	CB 5071H BLK 11 LOT 41 (DOVER SUBD UT 2)
313283	CB 5071H BLK 11 LOT 42 (DOVER SUBD UT 2)
313284	CB 5071H BLK 11 LOT 43 (DOVER SUBD UT 2)
313285	CB 5071H BLK 11 LOT 44 (DOVER SUBD UT 2)

Proposed Zoning: **"R-6 AHOD MLOD-1"**

Proposed Zoning Description: **Residential Single-Family District, Airport Hazard Overlay District, Military Lighting Overlay District**

PropID	LegalDescription
313286	CB 5071H BLK 11 LOT 45 (DOVER SUBD UT 2)
313287	CB 5071H BLK 11 LOT 46 (DOVER SUBD UT 2)
313288	CB 5071H BLK 11 LOT 47 (DOVER SUBD UT 2)
313289	CB 5071H BLK 11 LOT 48 (DOVER SUBD UT 2)
313290	CB 5071H BLK 11 LOT 49 (DOVER SUBD UT 2)
313291	CB 5071H BLK 11 LOT 50 (DOVER SUBD UT 2)
313292	CB 5071H BLK 11 LOT 51 (DOVER SUBD UT 2)
313293	CB 5071H BLK 11 LOT 52 (DOVER SUBD UT 2)
313294	CB 5071H BLK 11 LOT 53 (DOVER SUBD UT 2)
313295	CB 5071H BLK 11 LOT 54 (DOVER SUBD UT 2)
313296	CB 5071H BLK 11 LOT 55 (DOVER SUBD UT 2)
313297	CB 5071H BLK 11 LOT 56 (DOVER SUBD UT 2)
313298	CB 5071H BLK 11 LOT 57 (DOVER SUBD UT 2)
313299	CB 5071H BLK 11 LOT 58 (DOVER SUBD UT 2)
313300	CB 5071H BLK 11 LOT 59 (DOVER SUBD UT 2)
313301	CB 5071H BLK 11 LOT 60 (DOVER SUBD UT 2)
313302	CB 5071H BLK 11 LOT 61 (DOVER SUBD UT 2)
313303	CB 5071H BLK 11 LOT 62 (DOVER SUBD UT 2)
313304	CB 5071H BLK 11 LOT 63 (DOVER SUBD UT 2)
313305	CB 5071H BLK 11 LOT 64 (DOVER SUBD UT 2)
313306	CB 5071H BLK 11 LOT 65 (DOVER SUBD UT 2)
313307	CB 5071H BLK 11 LOT 66 (DOVER SUBD UT- 2) 9544/0218-0219
313308	CB 5071H BLK 11 LOT P-100 (DRAINAGE ROW)
313309	CB 5071H BLK 12 LOT 1 (DOVER SUBD UT 2)
313310	CB 5071H BLK 12 LOT 2 (DOVER SUBD UT 2)
313311	CB 5071H BLK 12 LOT 3 (DOVER SUBD UT 2)
313312	CB 5071H BLK 12 LOT 4 (DOVER SUBD UT 2)

Proposed Zoning: **"R-6 AHOD MLOD-1"**

Proposed Zoning Description: **Residential Single-Family District, Airport Hazard Overlay District, Military Lighting Overlay District**

PropID	LegalDescription
313313	CB 5071H BLK 12 LOT 5 (DOVER SUBD UT 2)
313314	CB 5071H BLK 12 LOT 6 (DOVER SUBD UT 2)
313315	CB 5071H BLK 12 LOT 7 (DOVER SUBD UT 2)
313316	CB 5071H BLK 12 LOT 8 (DOVER SUBD UT 2)
313317	CB 5071H BLK 12 LOT 9 (DOVER SUBD UT 2)
313318	CB 5071H BLK 12 LOT 10 (DOVER SUBD UT 2)
313319	CB 5071H BLK 12 LOT 11 (DOVER SUBD UT 2)
313320	CB 5071H BLK 12 LOT 12 (DOVER SUBD UT 2)
313321	CB 5071H BLK 12 LOT 13 (DOVER SUBD UT 2)
313322	CB 5071H BLK 12 LOT 14 (DOVER SUBD UT 2)
313323	CB 5071H BLK 12 LOT 15 (DOVER SUBD UT 2)
313324	CB 5071H BLK 13 LOT 1 (DOVER SUBD UT 2)
313325	CB 5071H BLK 13 LOT 2 (DOVER SUBD UT 2)
313326	CB 5071H BLK 13 LOT 3 (DOVER SUBD UT 2)
313327	CB 5071H BLK 13 LOT 4 (DOVER SUBD UT 2)
313328	CB 5071H BLK 13 LOT 5 (DOVER SUBD UT 2)
313329	CB 5071H BLK 13 LOT 6 (DOVER SUBD UT 2)
313330	CB 5071H BLK 13 LOT 7 (DOVER SUBD UT 2)
313331	CB 5071H BLK 13 LOT 8 (DOVER SUBD UT 2)
313332	CB 5071H BLK 13 LOT 9 (DOVER SUBD UT 2)
313333	CB 5071H BLK 13 LOT 10 (DOVER SUBD UT 2)
313334	CB 5071H BLK 13 LOT 11 (DOVER SUBD UT 2)
313335	CB 5071H BLK 13 LOT 12 (DOVER SUBD UT 2)
313336	CB 5071H BLK 13 LOT 13 (DOVER SUBD UT 2)
313337	CB 5071H BLK 13 LOT 14 (DOVER SUBD UT 2)
313338	CB 5071H BLK 13 LOT 15 (DOVER SUBD UT 2)
313339	CB 5071H BLK 13 LOT 16 (DOVER SUBD UT 2)

Proposed Zoning: **"R-6 AHOD MLOD-1"**

Proposed Zoning Description: **Residential Single-Family District, Airport Hazard Overlay District, Military Lighting Overlay District**

PropID	LegalDescription
313340	CB 5071H BLK 13 LOT 17 (DOVER SUBD UT 2)
313341	CB 5071H BLK 13 LOT 18 (DOVER SUBD UT 2)
313342	CB 5071H BLK 13 LOT 19 (DOVER SUBD UT 2)
313343	CB 5071H BLK 14 LOT 1 DOVER SUBDIVISION UT-3
313344	CB 5071H BLK 14 LOT 2 DOVER SUBDIVISION UT-3
313345	CB 5071H BLK 14 LOT 3 DOVER SUBDIVISION UT-3
313346	CB 5071H BLK 14 LOT 4 DOVER SUBDIVISION UT-3
313347	CB 5071H BLK 14 LOT 5 DOVER SUBDIVISION UT-3
313348	CB 5071H BLK 14 LOT 6 DOVER SUBDIVISION UT-3
313349	CB 5071H BLK 14 LOT 7 DOVER SUBDIVISION UT-3
313350	CB 5071H BLK 14 LOT 8 DOVER SUBDIVISION UT-3
313351	CB 5071H BLK 14 LOT 9 DOVER SUBDIVISION UT-3
313352	CB 5071H BLK 14 LOT 10 DOVER SUBDIVISION UT-3
313353	CB 5071H BLK 14 LOT 11 DOVER SUBDIVISION UT-3
313354	CB 5071H BLK 14 LOT 12 DOVER SUBDIVISION UT-3
313355	CB 5071H BLK 14 LOT 13 DOVER SUBDIVISION UT-3
313356	CB 5071H BLK 14 LOT 14 DOVER SUBDIVISION UT-3
313357	CB 5071H BLK 14 LOT 15 DOVER SUBDIVISION UT-3
313358	CB 5071H BLK 14 LOT 16 DOVER SUBDIVISION UT-3
313359	CB 5071H BLK 14 LOT 17 DOVER SUBDIVISION UT-3
313360	CB 5071H BLK 14 LOT 18 DOVER SUBDIVISION UT-3
313361	CB 5071H BLK 14 LOT 19 DOVER SUBDIVISION UT-3
313362	CB 5071H BLK 14 LOT 20 DOVER SUBDIVISION UT-3
313363	CB 5071H BLK 14 LOT 21 DOVER SUBDIVISION UT-3
313364	CB 5071H BLK 14 LOT 22 DOVER SUBDIVISION UT-3
313365	CB 5071H BLK 14 LOT 23 DOVER SUBDIVISION UT-3
313366	CB 5071H BLK 14 LOT 24 DOVER SUBDIVISION UT-3

Proposed Zoning: **"R-6 AHOD MLOD-1"**

Proposed Zoning Description: **Residential Single-Family District, Airport Hazard Overlay District, Military Lighting Overlay District**

PropID	LegalDescription
313367	CB 5071H BLK 14 LOT 25 DOVER SUBDIVISION UT-3
313368	CB 5071H BLK 14 LOT 26 DOVER SUBDIVISION UT-3
313369	CB 5071H BLK 14 LOT 27 DOVER SUBDIVISION UT-3
313370	CB 5071H BLK 14 LOT 28 DOVER SUBDIVISION UT-3
313371	CB 5071H BLK 14 LOT 29 DOVER SUBDIVISION UT-3
313372	CB 5071H BLK 14 LOT 30 DOVER SUBDIVISION UT-3
313373	CB 5071H BLK 14 LOT 31 DOVER SUBDIVISION UT-3
313374	CB 5071H BLK 14 LOT 32 DOVER SUBDIVISION UT-3
313375	CB 5071H BLK 14 LOT 33 DOVER SUBDIVISION UT-3
313376	CB 5071H BLK 14 LOT 34 DOVER SUBDIVISION UT-3
313377	CB 5071H BLK 14 LOT 35 DOVER SUBDIVISION UT-3
313378	CB 5071H BLK 14 LOT 36 DOVER SUBDIVISION UT-3
313379	CB 5071H BLK 14 LOT 37 DOVER SUBDIVISION UT-3
313380	CB 5071H BLK 14 LOT 38 DOVER SUBDIVISION UT-3
313381	CB 5071H BLK 14 LOT 39 DOVER SUBDIVISION UT-3
313382	CB 5071H BLK 14 LOT 40 DOVER SUBDIVISION UT-3
313383	CB 5071H BLK 14 LOT 41 DOVER SUBDIVISION UT-3
313384	CB 5071H BLK 14 LOT 42 DOVER SUBDIVISION UT-3
313385	CB 5071H BLK 14 LOT 43 DOVER SUBDIVISION UT-3
313386	CB 5071H BLK 14 LOT 44 DOVER SUBDIVISION UT-3
313387	CB 5071H BLK 14 LOT 45 DOVER SUBDIVISION UT-3
313388	CB 5071H BLK 14 LOT 46 DOVER SUBDIVISION UT-3
313389	CB 5071H BLK 14 LOT 47 DOVER SUBDIVISION UT-3
313390	CB 5071H BLK 14 LOT 48 DOVER SUBDIVISION UT-3
313391	CB 5071H BLK 14 LOT 49 DOVER SUBDIVISION UT-3
313392	CB 5071H BLK 14 LOT 50 DOVER SUBDIVISION UT-3
313393	CB 5071H BLK 14 LOT 51 DOVER SUBDIVISION UT-3

Proposed Zoning: **"R-6 AHOD MLOD-1"**

Proposed Zoning Description: **Residential Single-Family District, Airport Hazard Overlay District, Military Lighting Overlay District**

PropID	LegalDescription
313394	CB 5071H BLK 14 LOT 52 DOVER SUBDIVISION UT-3
313395	CB 5071H BLK 14 LOT 53 DOVER SUBDIVISION UT-3
313396	CB 5071H BLK 14 LOT 54 DOVER SUBDIVISION UT-3
313397	CB 5071H BLK 14 LOT 55 DOVER SUBDIVISION UT-3
313398	CB 5071H BLK 14 LOT 56 DOVER SUBDIVISION UT-3
313399	CB 5071H BLK 14 LOT 57 DOVER SUBDIVISION UT-3
313400	CB 5071H BLK 14 LOT 58 DOVER SUBDIVISION UT-3
313401	CB 5071H BLK 14 LOT 59 DOVER SUBDIVISION UT-3
313402	CB 5071H BLK 14 LOT 60 DOVER SUBDIVISION UT-3
313403	CB 5071H BLK 14 LOT 61 DOVER SUBDIVISION UT-3
313404	CB 5071H BLK 14 LOT 62 DOVER SUBDIVISION UT-3
313405	CB 5071H BLK 14 LOT 63 DOVER SUBDIVISION UT-3
313406	CB 5071H BLK 14 LOT 64 DOVER SUBDIVISION UT-3
313407	CB 5071H BLK 14 LOT 65 DOVER SUBDIVISION UT-3
313408	CB 5071H BLK 14 LOT 66 DOVER SUBDIVISION UT-3
313409	CB 5071H BLK 14 LOT 67 DOVER SUBDIVISION UT-3
313410	CB 5071H BLK 14 LOT 68 DOVER SUBDIVISION UT-3
313411	CB 5071H BLK 14 LOT 69 DOVER SUBDIVISION UT-3
313412	CB 5071H BLK 14 LOT 70 DOVER SUBDIVISION UT-3
313413	CB 5071H BLK 14 LOT 71 DOVER SUBDIVISION UT-3
313414	CB 5071H BLK 14 LOT 72 DOVER SUBD UT-5
313415	CB 5071H BLK 14 LOT 73 DOVER SUBD UT-5
313416	CB 5071H BLK 14 LOT 74 DOVER SUBD UT-5
313417	CB 5071H BLK 14 LOT 75 DOVER SUBD UT-5
313418	CB 5071H BLK 14 LOT 76 DOVER SUBD UT-5
313419	CB 5071H BLK 14 LOT 77 DOVER SUBD UT-5
313420	CB 5071H BLK 14 LOT 78 DOVER SUBD UT-5

Proposed Zoning: **"R-6 AHOD MLOD-1"**

Proposed Zoning Description: **Residential Single-Family District, Airport Hazard Overlay District, Military Lighting Overlay District**

PropID	LegalDescription
313421	CB 5071H BLK 14 LOT 79 DOVER SUBD UT-5
313422	CB 5071H BLK 14 LOT 80 DOVER SUBD UT-5
313423	CB 5071H BLK 14 LOT 81 DOVER SUBD UT-5
313424	CB 5071H BLK 14 LOT 82 DOVER SUBD UT-5
313425	CB 5071H BLK 14 LOT 83 DOVER SUBD UT-5
313426	CB 5071H BLK 14 LOT 84 DOVER SUBD UT-5
313427	CB 5071H BLK 14 LOT 85 DOVER SUBD UT-5
313428	CB 5071H BLK 14 LOT 86 DOVER SUBD UT-5
313429	CB 5071H BLK 14 LOT 87 DOVER SUBD UT-5
313430	CB 5071H BLK 14 LOT 88 DOVER SUBD UT-5
313431	CB 5071H BLK 14 LOT 89 DOVER SUBD UT-5
313432	CB 5071H BLK 14 LOT 90 DOVER SUBD UT-5
313433	CB 5071H BLK 14 LOT 91 DOVER SUBD UT-5
313434	CB 5071H BLK 14 LOT 92 DOVER SUBD UT-5
313435	CB 5071H BLK 14 LOT 93 DOVER SUBD UT-5
313436	CB 5071H BLK 14 LOT 94 DOVER SUBD UT-5
313437	CB 5071H BLK 14 LOT 95 DOVER SUBD UT-5
313438	CB 5071H BLK 14 LOT 96 DOVER SUBD UT-5
313439	CB 5071H BLK 14 LOT 97 DOVER SUBD UT-5
313440	CB 5071H BLK 14 LOT 98 DOVER SUBD UT-5
313441	CB 5071H BLK 14 LOT 99 DOVER SUBD UT-5
313442	CB 5071H BLK 14 LOT P-100 (DRAINAGE ROW)
313443	CB 5071H BLK 14 LOT 100 DOVER SUBD UT-5
313444	CB 5071H BLK 14 LOT 101 DOVER SUBD UT-5
313445	CB 5071H BLK 14 LOT 102 DOVER SUBD UT-5
313446	CB 5071H BLK 14 LOT 103 DOVER SUBD UT-5
313447	CB 5071H BLK 14 LOT 104 DOVER SUBD UT-5

Proposed Zoning: **"R-6 AHOD MLOD-1"**

Proposed Zoning Description: **Residential Single-Family District, Airport Hazard Overlay District, Military Lighting Overlay District**

PropID	LegalDescription
313448	CB 5071H BLK 14 LOT 105 DOVER SUBD UT-5
313449	CB 5071H BLK 14 LOT 106 DOVER SUBD UT-5
313450	CB 5071H BLK 14 LOT 107 DOVER SUBD UT-5
313451	CB 5071H BLK 14 LOT 108 DOVER SUBD UT-5
313452	CB 5071H BLK 14 LOT 109 DOVER SUBD UT-5
313453	CB 5071H BLK 14 LOT 110 DOVER SUBD UT-5
313454	CB 5071H BLK 14 LOT 111 DOVER SUBD UT-5
313455	CB 5071H BLK 14 LOT 112 DOVER SUBD UT-5
313456	CB 5071H BLK 14 LOT 113 DOVER SUBD UT-5
313457	CB 5071H BLK 14 LOT 114 DOVER SUBD UT-5
313458	CB 5071H BLK 14 LOT 115 DOVER SUBD UT-5
313459	CB 5071H BLK 14 LOT 116 DOVER SUBD UT-5
313460	CB 5071H BLK 14 LOT 117 DOVER SUBD UT-5
313461	CB 5071H BLK 14 LOT 118 DOVER SUBD UT-5A
313462	CB 5071H BLK 14 LOT 119 DOVER SUBD UT-5A
313463	CB 5071H BLK 14 LOT 120 DOVER SUBD UT-5A
313464	CB 5071H BLK 14 LOT 121 DOVER SUBD UT-5A
313465	CB 5071H BLK 14 LOT 122 DOVER SUBD UT-5A
313466	CB 5071H BLK 14 LOT 123 DOVER SUBD UT-5A
313467	CB 5071H BLK 14 LOT 124 DOVER SUBD UT-5A
313468	CB 5071H BLK 14 LOT 125 DOVER SUBD UT-5A
313469	CB 5071H BLK 14 LOT 126 DOVER SUBD UT-5A
313470	CB 5071H BLK 14 LOT 127 DOVER SUBD UT-5A
313471	CB 5071H BLK 14 LOT 128 DOVER SUBD UT-5A
313472	CB 5071H BLK 14 LOT 129 DOVER SUBD UT-5A
313473	CB 5071H BLK 14 LOT 130 DOVER SUBD UT-5A
313474	CB 5071H BLK 14 LOT 131 DOVER SUBD UT-5A

Proposed Zoning: **"R-6 AHOD MLOD-1"**

Proposed Zoning Description: **Residential Single-Family District, Airport Hazard Overlay District, Military Lighting Overlay District**

PropID	LegalDescription
313475	CB 5071H BLK 14 LOT 132 DOVER SUBD UT-5A
313476	CB 5071H BLK 14 LOT 133 DOVER SUBD UT-5A
313477	CB 5071H BLK 14 LOT 134 DOVER SUBD UT-5A
313478	CB 5071H BLK 14 LOT 135 DOVER SUBD UT-5A
313479	CB 5071H BLK 15 LOT 1 DOVER SUBDIVISION UT-3
313480	CB 5071H BLK 15 LOT 2 DOVER SUBDIVISION UT-3
313481	CB 5071H BLK 15 LOT 3 DOVER SUBDIVISION UT-3
313482	CB 5071H BLK 15 LOT 4 DOVER SUBDIVISION UT-3
313483	CB 5071H BLK 15 LOT 5 DOVER SUBDIVISION UT-3
313484	CB 5071H BLK 15 LOT 6 DOVER SUBDIVISION UT-3
313485	CB 5071H BLK 15 LOT 7 DOVER SUBDIVISION UT-3
313486	CB 5071H BLK 15 LOT 8 DOVER SUBDIVISION UT-3
313487	CB 5071H BLK 15 LOT 9 DOVER SUBDIVISION UT-3
313488	CB 5071H BLK 15 LOT 10 DOVER SUBDIVISION UT-3
313489	CB 5071H BLK 15 LOT 11 DOVER SUBDIVISION UT-3
313490	CB 5071H BLK 15 LOT 12 DOVER SUBDIVISION UT-3
313491	CB 5071H BLK 15 LOT 13 DOVER SUBDIVISION UT-3
313492	CB 5071H BLK 15 LOT 14 DOVER SUBDIVISION UT-3
313493	CB 5071H BLK 15 LOT 15 DOVER SUBDIVISION UT-3
313494	CB 5071H BLK 15 LOT 16 DOVER SUBDIVISION UT-3
313495	CB 5071H BLK 15 LOT 17 DOVER SUBDIVISION UT-3
313496	CB 5071H BLK 15 LOT 18 DOVER SUBDIVISION UT-3
313497	CB 5071H BLK 15 LOT 19 DOVER SUBDIVISION UT-3
313498	CB 5071H BLK 15 LOT 20 DOVER SUBDIVISION UT-3
313499	CB 5071H BLK 15 LOT 21 DOVER SUBDIVISION UT-3
313500	CB 5071H BLK 15 LOT 22 DOVER SUBDIVISION UT-3
313501	CB 5071H BLK 15 LOT 23 DOVER SUBDIVISION UT-3

Proposed Zoning: **"R-6 AHOD MLOD-1"**

Proposed Zoning Description: **Residential Single-Family District, Airport Hazard Overlay District, Military Lighting Overlay District**

PropID	LegalDescription
313502	CB 5071H BLK 15 LOT 24 DOVER SUBDIVISION UT-3
313503	CB 5071H BLK 15 LOT 25 DOVER SUBDIVISION UT-3
313504	CB 5071H BLK 15 LOT 26 DOVER SUBDIVISION UT-3
313505	CB 5071H BLK 15 LOT 27 DOVER SUBDIVISION UT-3
313506	CB 5071H BLK 15 LOT 28 DOVER SUBDIVISION UT-3
313507	CB 5071H BLK 15 LOT 29 DOVER SUBDIVISION UT-3
313508	CB 5071H BLK 15 LOT 30 DOVER SUBDIVISION UT-3
313509	CB 5071H BLK 15 LOT 31 DOVER SUBDIVISION UT-3
313510	CB 5071H BLK 15 LOT 32 DOVER SUBDIVISION UT-3
313511	CB 5071H BLK 15 LOT 33 DOVER SUBDIVISION UT-3
313512	CB 5071H BLK 15 LOT 34 DOVER SUBDIVISION UT-3
313513	CB 5071H BLK 15 LOT 35 DOVER SUBDIVISION UT-3
313514	CB 5071H BLK 15 LOT 36 DOVER SUBDIVISION UT-3
313515	CB 5071H BLK 15 LOT 37 DOVER SUBDIVISION UT-3
313516	CB 5071H BLK 15 LOT 38 DOVER SUBDIVISION UT-3
313517	CB 5071H BLK 15 LOT 39 DOVER SUBDIVISION UT-3
313518	CB 5071H BLK 15 LOT 40 DOVER SUBDIVISION UT-3
313519	CB 5071H BLK 15 LOT 41 DOVER SUBDIVISION UT-3
313520	CB 5071H BLK 15 LOT 42 DOVER SUBDIVISION UT-3
313521	CB 5071H BLK 15 LOT 43 DOVER SUBDIVISION UT-3
313522	CB 5071H BLK 15 LOT 44 DOVER SUBDIVISION UT-3
313523	CB 5071H BLK 15 LOT 45 DOVER SUBDIVISION UT-3
313524	CB 5071H BLK 15 LOT 46 DOVER SUBDIVISION UT-3
313525	CB 5071H BLK 15 LOT 47 DOVER SUBDIVISION UT-3
313526	CB 5071H BLK 15 LOT 48 DOVER SUBDIVISION UT-3
313527	CB 5071H BLK 15 LOT 49 DOVER SUBDIVISION UT-3
313528	CB 5071H BLK 16 LOT 1 DOVER SUBD UT-4

Proposed Zoning: **"R-6 AHOD MLOD-1"**

Proposed Zoning Description: **Residential Single-Family District, Airport Hazard Overlay District, Military Lighting Overlay District**

PropID	LegalDescription
313529	CB 5071H BLK 16 LOT 2 DOVER SUBD UT-4
313530	CB 5071H BLK 16 LOT 3 DOVER SUBD UT-4
313531	CB 5071H BLK 16 LOT 4 DOVER SUBD UT-4
313532	CB 5071H BLK 16 LOT 5 DOVER SUBD UT-4
313533	CB 5071H BLK 16 LOT 6 DOVER SUBD UT-4
313534	CB 5071H BLK 16 LOT 7 DOVER SUBD UT-4
313535	CB 5071H BLK 16 LOT 8 DOVER SUBD UT-4
313536	CB 5071H BLK 16 LOT 9 DOVER SUBD UT-4
313537	CB 5071H BLK 16 LOT 10 DOVER SUBD UT-4
313538	CB 5071H BLK 16 LOT 11 DOVER SUBD UT-4
313539	CB 5071H BLK 16 LOT 12 DOVER SUBD UT-4
313540	CB 5071H BLK 16 LOT 13 DOVER SUBD UT-4
313541	CB 5071H BLK 16 LOT 14 DOVER SUBD UT-4
313542	CB 5071H BLK 16 LOT 15 DOVER SUBD UT-4
313543	CB 5071H BLK 16 LOT 16 DOVER SUBD UT-4
313544	CB 5071H BLK 16 LOT 17 DOVER SUBD UT-4
313545	CB 5071H BLK 16 LOT 18 DOVER SUBD UT-4
313546	CB 5071H BLK 16 LOT 19 DOVER SUBD UT-4
313547	CB 5071H BLK 16 LOT 20 DOVER SUBD UT-4
313548	CB 5071H BLK 16 LOT 21 DOVER SUBD UT-4
313549	CB 5071H BLK 16 LOT 22 DOVER SUBD UT-4
313550	CB 5071H BLK 16 LOT 23 DOVER SUBD UT-4
313551	CB 5071H BLK 16 LOT 24 DOVER SUBD UT-4
313552	CB 5071H BLK 16 LOT 25 DOVER SUBD UT-4
313553	CB 5071H BLK 16 LOT 26 DOVER SUBD UT-4
313554	CB 5071H BLK 16 LOT 27 DOVER SUBD UT-4
313555	CB 5071H BLK 16 LOT 28 DOVER SUBD UT-4

Proposed Zoning: **"R-6 AHOD MLOD-1"**

Proposed Zoning Description: **Residential Single-Family District, Airport Hazard Overlay District, Military Lighting Overlay District**

PropID	LegalDescription
313556	CB 5071H BLK 16 LOT 29 DOVER SUBD UT-4
313557	CB 5071H BLK 16 LOT 30 DOVER SUBD UT-4
313558	CB 5071H BLK 16 LOT 31 DOVER SUBD UT-4
313559	CB 5071H BLK 16 LOT 32 DOVER SUBD UT-4
313560	CB 5071H BLK 16 LOT 33 DOVER SUBD UT-4
313561	CB 5071H BLK 16 LOT 34 DOVER SUBD UT-4
313562	CB 5071H BLK 16 LOT 35 DOVER SUBD UT-4
313563	CB 5071H BLK 16 LOT 36 DOVER SUBD UT-4
313564	CB 5071H BLK 16 LOT 37 DOVER SUBD UT-4
313565	CB 5071H BLK 16 LOT 38 DOVER SUBD UT-4
313566	CB 5071H BLK 17 LOT 1 DOVER SUBD UT-4
313567	CB 5071H BLK 17 LOT 2 DOVER SUBD UT-4
313568	CB 5071H BLK 17 LOT 3 DOVER SUBD UT-4
313569	CB 5071H BLK 17 LOT 4 DOVER SUBD UT-4
313570	CB 5071H BLK 17 LOT 5 DOVER SUBD UT-4
313571	CB 5071H BLK 17 LOT 6 DOVER SUBD UT-4
313572	CB 5071H BLK 17 LOT 7 DOVER SUBD UT-4
313573	CB 5071H BLK 17 LOT 8 DOVER SUBD UT-4
313574	CB 5071H BLK 17 LOT 9 DOVER SUBD UT-4
313575	CB 5071H BLK 17 LOT 10 DOVER SUBD UT-4
313576	CB 5071H BLK 17 LOT 11 DOVER SUBD UT-4
313577	CB 5071H BLK 17 LOT 12 DOVER SUBD UT-4
313578	CB 5071H BLK 17 LOT 13 DOVER SUBD UT-4
313579	CB 5071H BLK 17 LOT 14 DOVER SUBD UT-4
313580	CB 5071H BLK 17 LOT 15 DOVER SUBD UT-4
313581	CB 5071H BLK 17 LOT 16 DOVER SUBD UT-4
313582	CB 5071H BLK 17 LOT 17 DOVER SUBD UT-4

Proposed Zoning: **"R-6 AHOD MLOD-1"**

Proposed Zoning Description: **Residential Single-Family District, Airport Hazard Overlay District, Military Lighting Overlay District**

PropID	LegalDescription
313583	CB 5071H BLK 17 LOT 18 DOVER SUBD UT-4
313584	CB 5071H BLK 17 LOT 19 DOVER SUBD UT-4
313585	CB 5071H BLK 17 LOT 20 DOVER SUBD UT-4
313586	CB 5071H BLK 17 LOT 21 DOVER SUBD UT-4
313587	CB 5071H BLK 17 LOT 22 DOVER SUBD UT-4
313588	CB 5071H BLK 17 LOT P-100 DOVER SUBD UT-4 SOUTHWESTERN BELL ROW
313589	CB 5071H BLK 18 LOT 1 DOVER SUBD UT-4
313590	CB 5071H BLK 18 LOT 2 DOVER SUBD UT-4
313591	CB 5071H BLK 18 LOT 3 DOVER SUBD UT-4
313592	CB 5071H BLK 18 LOT 4 DOVER SUBD UT-4
313593	CB 5071H BLK 18 LOT 5 DOVER SUBD UT-4
313594	CB 5071H BLK 18 LOT 6 DOVER SUBD UT-4
313595	CB 5071H BLK 18 LOT 7 DOVER SUBD UT-4
313596	CB 5071H BLK 18 LOT 8 DOVER SUBD UT-4
313597	CB 5071H BLK 18 LOT 9 DOVER SUBD UT-4
313598	CB 5071H BLK 18 LOT 10 DOVER SUBD UT-4
313599	CB 5071H BLK 18 LOT 11 DOVER SUBD UT-4
313600	CB 5071H BLK 18 LOT 12 DOVER SUBD UT-4
313601	CB 5071H BLK 18 LOT 13 DOVER SUBD UT-4
313602	CB 5071H BLK 18 LOT 14 DOVER SUBD UT-4
313603	CB 5071H BLK 18 LOT 15 DOVER SUBD UT-4
313604	CB 5071H BLK 18 LOT 16 DOVER SUBD UT-4
313605	CB 5071H BLK 18 LOT 17 DOVER SUBD UT-4
313606	CB 5071H BLK 18 LOT 18 DOVER SUBD UT-4
313607	CB 5071H BLK 18 LOT 19 DOVER SUBD UT-4
313608	CB 5071H BLK 18 LOT 20 DOVER SUBD UT-4
313609	CB 5071H BLK 18 LOT 21 DOVER SUBD UT-4

Proposed Zoning: **"R-6 AHOD MLOD-1"**

Proposed Zoning Description: **Residential Single-Family District, Airport Hazard Overlay District, Military Lighting Overlay District**

PropID	LegalDescription
313610	CB 5071H BLK 18 LOT 22 DOVER SUBD UT-4
313611	CB 5071H BLK 18 LOT 23 DOVER SUBD UT-4
313612	CB 5071H BLK 18 LOT 24 DOVER SUBD UT-4
313613	CB 5071H BLK 18 LOT 25 DOVER SUBD UT-4
313614	CB 5071H BLK 18 LOT 26 DOVER SUBD UT-4
313615	CB 5071H BLK 18 LOT 27 DOVER SUBD UT-4
313616	CB 5071H BLK 18 LOT 28 DOVER SUBD UT-4
313617	CB 5071H BLK 18 LOT 29 DOVER SUBD UT-4
313618	CB 5071H BLK 18 LOT 30 DOVER SUBD UT-4
313619	CB 5071H BLK 18 LOT 31 DOVER SUBD UT-4
313620	CB 5071H BLK 18 LOT 32 DOVER SUBD UT-4
313621	CB 5071H BLK 18 LOT 33 DOVER SUBD UT-4
313622	CB 5071H BLK 18 LOT 34 DOVER SUBD UT-4
313623	CB 5071H BLK 18 LOT 35 DOVER SUBD UT-4
313624	CB 5071H BLK 18 LOT 36 DOVER SUBD UT-4
313625	CB 5071H BLK 18 LOT 37 DOVER SUBD UT-4
313626	CB 5071H BLK 18 LOT 38 DOVER SUBD UT-4
313627	CB 5071H BLK 18 LOT 39 DOVER SUBD UT-4
313628	CB 5071H BLK 18 LOT 40 DOVER SUBD UT-4
313629	CB 5071H BLK 18 LOT 41 DOVER SUBD UT-4
313630	CB 5071H BLK 18 LOT 42 DOVER SUBD UT-4
313631	CB 5071H BLK 18 LOT 43 DOVER SUBD UT-4
313632	CB 5071H BLK 19 LOT 1 DOVER SUBD UT-5
313633	CB 5071H BLK 19 LOT 2 DOVER SUBD UT-5
313634	CB 5071H BLK 19 LOT 3 DOVER SUBD UT-5
313635	CB 5071H BLK 19 LOT 4 DOVER SUBD UT-5
313636	CB 5071H BLK 19 LOT 5 DOVER SUBD UT-5

Proposed Zoning: **"R-6 AHOD MLOD-1"**

Proposed Zoning Description: **Residential Single-Family District, Airport Hazard Overlay District, Military Lighting Overlay District**

PropID	LegalDescription
313637	CB 5071H BLK 19 LOT 6 DOVER SUBD UT-5
313638	CB 5071H BLK 19 LOT 7 DOVER SUBD UT-5
313639	CB 5071H BLK 19 LOT 8 DOVER SUBD UT-5
313640	CB 5071H BLK 19 LOT 9 DOVER SUBD UT-5
313641	CB 5071H BLK 19 LOT 10 DOVER SUBD UT-5
313642	CB 5071H BLK 19 LOT 11 DOVER SUBD UT-5
313643	CB 5071H BLK 19 LOT 12 DOVER SUBD UT-5
313644	CB 5071H BLK 19 LOT 13 DOVER SUBD UT-5
313645	CB 5071H BLK 19 LOT 14 DOVER SUBD UT-5
313646	CB 5071H BLK 19 LOT 15 DOVER SUBD UT-5
313647	CB 5071H BLK 19 LOT 16 DOVER SUBD UT-5
313648	CB 5071H BLK 19 LOT P-100 (DRAINAGE R.O.W.) DOVER SUBD UT-5
313658	CB 5072 P-3D ABS 367 REMAINS ACCT - SPLIT FOR 2008 (GWD 12886/2443 & 12886/2483)
313659	CB 5072 P-3E (NON-ADJACENT REMAINS) RESURVEY FOR 2007 - WD 12473/359
313660	CB 5072 P-3F (NON-ADJACENT REMAINS) 2007 RESURVEY PER DEED 12473/0355.
313661	CB 5072 P-3G (NON-ADJACENT REMAINS)
313669	CB 5072 P-6D A-367 (EASEMENT)
313670	CB 5072 P-6A ABS 367 24.126 CB 5071 P-12B ABS 722 4.239
313691	CB 5072 P-10C (.8682 AC) & P-11 (2.5 AC) (NON ADJ RMS)
313693	CB 5072 P-13A & P-11C & CB 5080 P-102A & P-37B (SEE NOTES)
313698	CB 5072 P-13 (.9056 AC) & CB 5080 P-37 (7.4098 AC) {CB 5072 P-13 FORMERLY P10B}
313807	CB 5072 BLK 30 LOT 1 BRADBURY COURT SUBD UT-1
313808	CB 5072B BLK 30 LOT 2 BRADBURY COURT SUBD UT-1
313809	CB 5072B BLK 30 LOT 3 BRADBURY COURT SUBD UT-1
313810	CB 5072B BLK 30 LOT 4 BRADBURY COURT SUBD UT-1
313811	CB 5072B BLK 30 LOT 5 BRADBURY COURT SUBD UT-1
313812	CB 5072B BLK 30 LOT 6 BRADBURY COURT SUBD UT-1

Proposed Zoning: **"R-6 AHOD MLOD-1"**

Proposed Zoning Description: **Residential Single-Family District, Airport Hazard Overlay District, Military Lighting Overlay District**

PropID	LegalDescription
313813	CB 5072B BLK 30 LOT 68 BRADBURY COURT SUBD UT-1
313814	CB 5072B BLK 30 LOT 69 BRADBURY COURT SUBD UT-1 9555/64-66
313815	CB 5072B BLK 30 LOT 70 BRADBURY COURT SUBD UT-1
313816	CB 5072B BLK 30 LOT 71 BRADBURY COURT SUBD UT-1
313817	CB 5072B BLK 30 LOT 72 BRADBURY COURT SUBD UT-1
313818	CB 5072B BLK 30 LOT 73 BRADBURY COURT SUBD UT-1
313819	CB 5072B BLK 30 LOT 74 BRADBURY COURT SUBD UT-1
313820	CB 5072B BLK 30 LOT 75 BRADBURY COURT SUBD UT-1
313821	CB 5072B BLK 30 LOT 76 BRADBURY COURT SUBD UT-1
313822	CB 5072B BLK 30 LOT 77 BRADBURY COURT SUBD UT-1
313823	CB 5072B BLK 30 LOT 78 BRADBURY COURT SUBD UT-1
313824	CB 5072B BLK 30 LOT 79 BRADBURY COURT SUBD UT-1
313825	CB 5072B BLK 30 LOT 80 BRADBURY COURT SUBD UT-1
313826	CB 5072B BLK 30 LOT 81 BRADBURY COURT SUBD UT-1
313827	CB 5072B BLK 30 LOT 82 BRADBURY COURT SUBD UT-1
313828	CB 5072B BLK 30 LOT 83 BRADBURY COURT SUBD UT-1 9555/0064-0066
313829	CB 5072B BLK 30 LOT 84 BRADBURY COURT SUBD UT-1
313830	CB 5072B BLK 30 LOT 85 BRADBURY COURT SUBD UT-1
313831	CB 5072B BLK 30 LOT 86 BRADBURY COURT SUBD UT-1
313832	CB 5072B BLK 30 LOT 87 BRADBURY COURT SUBD UT-1
313833	CB 5072B BLK 30 LOT 88 BRADBURY COURT SUBD UT-1
313834	CB 5072B BLK 30 LOT 89 BRADBURY COURT SUBD UT-1
313835	CB 5072B BLK 30 LOT 90 BRADBURY COURT SUBD UT-1
313836	CB 5072B BLK 30 LOT 91 BRADBURY COURT SUBD UT-1
313837	CB 5072B BLK 30 LOT 92 BRADBURY COURT SUBD UT-1
313838	CB 5072B BLK 30 LOT 93 BRADBURY COURT SUBD UT-1
313839	CB 5072B BLK 30 LOT 94 BRADBURY COURT SUBD UT-1

Proposed Zoning: **"R-6 AHOD MLOD-1"**

Proposed Zoning Description: **Residential Single-Family District, Airport Hazard Overlay District, Military Lighting Overlay District**

PropID	LegalDescription
313840	CB 5072B BLK 30 LOT 95 BRADBURY COURT SUBD UT-1
313841	CB 5072B BLK 30 LOT 96 BRADBURY COURT SUBD UT-1
313842	CB 5072B BLK 30 LOT 97 BRADBURY COURT SUBD UT-1
313843	CB 5072B BLK 30 LOT 98 BRADBURY COURT SUBD UT-1
313844	CB 5072B BLK 30 LOT 99 BRADBURY COURT SUBD UT-1
313845	CB 5072B BLK 30 LOT 100 BRADBURY COURT SUBD UT-1
313846	CB 5072B BLK 30 LOT 101 BRADBURY COURT SUBD UT-1
313847	CB 5072B BLK 30 LOT 102 BRADBURY COURT SUBD UT-1
313848	CB 5072B BLK 30 LOT 103 BRADBURY COURT SUBD UT-1
313849	CB 5072B BLK 30 LOT 104 BRADBURY COURT SUBD UT-1
313850	CB 5072 BLK 30 LOT 105 BRADBURY COURT SUBD UT-1
313851	CB 5072B BLK 30 LOT 106 BRADBURY COURT SUBD UT-1
313852	CB 5072B BLK 30 LOT 107 BRADBURY COURT SUBD UT-1
313853	CB 5072B BLK 30 LOT 108 BRADBURY COURT SUBD UT-1
313854	CB 5072B BLK 30 LOT 109 BRADBURY COURT SUBD UT-1
313855	CB 5072B BLK 30 LOT 110 BRADBURY COURT SUBD UT-1
313856	CB 5072B BLK 30 LOT 111 BRADBURY COURT SUBD UT-1
313857	CB 5072B BLK 30 LOT 112 BRADBURY COURT SUBD UT-1
313858	CB 5072B BLK 32 LOT 1 BRADBURY COURT SUBD UT-1
313859	CB 5072B BLK 32 LOT 2 BRADBURY COURT SUBD UT-1
313860	CB 5072B BLK 32 LOT 3 BRADBURY COURT SUBD UT-1
313861	CB 5072B BLK 32 LOT 4 BRADBURY COURT SUBD UT-1
313862	CB 5072B BLK 32 LOT 5 BRADBURY COURT SUBD UT-1
313863	CB 5072B BLK 32 LOT 6 BRADBURY COURT SUBD UT-1
313864	CB 5072B BLK 32 LOT 7 BRADBURY COURT SUBD UT-1
313865	CB 5072B BLK 32 LOT 8 BRADBURY COURT SUBD UT-1
313866	CB 5072B BLK 32 LOT 9 BRADBURY COURT SUBD UT-1

Proposed Zoning: **"R-6 AHOD MLOD-1"**

Proposed Zoning Description: **Residential Single-Family District, Airport Hazard Overlay District, Military Lighting Overlay District**

PropID	LegalDescription
313867	CB 5072B BLK 32 LOT 10 BRADBURY COURT SUBD UT-1
313868	CB 5072B BLK 32 LOT 11 BRADBURY COURT SUBD UT-1
313869	CB 5072B BLK 32 LOT 12 BRADBURY COURT SUBD UT-1
313870	CB 5072B BLK 32 LOT 13 BRADBURY COURT SUBD UT-1
313871	CB 5072B BLK 32 LOT 14 BRADBURY COURT SUBD UT-1
313872	CB 5072B BLK 32 LOT 15 BRADBURY COURT SUBD UT-1
313873	CB 5072B BLK 32 LOT 16 BRADBURY COURT SUBD UT-1
313874	CB 5072B BLK 32 LOT 17 BRADBURY COURT SUBD UT-1
313875	CB 5072B BLK 32 LOT 18 BRADBURY COURT SUBD UT-1
313876	CB 5072B BLK 32 LOT 19 BRADBURY COURT SUBD UT-1
313877	CB 5072B BLK 32 LOT 20 BRADBURY COURT SUBD UT-1
313878	CB 5072B BLK 32 LOT 21 BRADBURY COURT SUBD UT-1
313879	CB 5072B BLK 32 LOT 22 BRADBURY COURT SUBD UT-1
313880	CB 5072B BLK 32 LOT 23 BRADBURY COURT SUBD UT-1
313881	CB 5072B BLK 32 LOT 24 BRADBURY COURT SUBD UT-1
313882	CB 5072B BLK 33 LOT 1 BRADBURY COURT SUBD UT-1
313883	CB 5072B BLK 33 LOT 2 BRADBURY COURT SUBD UT-1
313884	CB 5072B BLK 33 LOT 3 BRADBURY COURT SUBD UT-1
313885	CB 5072B BLK 33 LOT 4 BRADBURY COURT SUBD UT-1
313886	CB 5072B BLK 33 LOT 5 BRADBURY COURT SUBD UT-1
313887	CB 5072B BLK 33 LOT 6 BRADBURY COURT SUBD UT-1
313888	CB 5072B BLK 33 LOT 7 BRADBURY COURT SUBD UT-1
313889	CB 5072B BLK 33 LOT 8 BRADBURY COURT SUBD UT-1
313890	CB 5072B BLK 33 LOT 9 BRADBURY COURT SUBD UT-1
313891	CB 5072B BLK 33 LOT 10 BRADBURY COURT SUBD UT-1
313892	CB 5072B BLK 33 LOT 11 BRADBURY COURT SUBD UT-1
313893	CB 5072B BLK 33 LOT 12 BRADBURY COURT SUBD UT-1

Proposed Zoning: **"R-6 AHOD MLOD-1"**

Proposed Zoning Description: **Residential Single-Family District, Airport Hazard Overlay District, Military Lighting Overlay District**

PropID	LegalDescription
313894	CB 5072B BLK 33 LOT 13 BRADBURY COURT SUBD UT-1
313895	CB 5072B BLK 33 LOT 14 BRADBURY COURT SUBD UT-1
313896	CB 5072B BLK 33 LOT 15 BRADBURY COURT SUBD UT-1
313897	CB 5072B BLK 33 LOT 16 BRADBURY COURT SUBD UT-1
313898	CB 5072B BLK 33 LOT 17 BRADBURY COURT SUBD UT-1
313899	CB 5072B BLK 33 LOT 18 BRADBURY COURT SUBD UT-1
313900	CB 5072B BLK 33 LOT 19 BRADBURY COURT SUBD UT-1
313901	CB 5072B BLK 33 LOT 20 BRADBURY COURT SUBD UT-1
313902	CB 5072B BLK 33 LOT 21 BRADBURY COURT SUBD UT-1
313903	CB 5072B BLK 33 LOT 22 BRADBURY COURT SUBD UT-1
313904	CB 5072B BLK 33 LOT 23 BRADBURY COURT SUBD UT-1
313905	CB 5072B BLK 33 LOT 24 BRADBURY COURT SUBD UT-1
313906	CB 5072B BLK 33 LOT 25 BRADBURY COURT SUBD UT-1
313907	CB 5072B BLK 33 LOT 26 BRADBURY COURT SUBD UT-1
313908	CB 5072B BLK 33 LOT 27 BRADBURY COURT SUBD UT-1
313909	CB 5072B BLK 33 LOT 28 BRADBURY COURT SUBD UT-1
313910	CB 5072B BLK 33 LOT 29 BRADBURY COURT SUBD UT-1
313911	CB 5072B BLK 33 LOT 30 BRADBURY COURT SUBD UT-1
313912	CB 5072B BLK 33 LOT 31 BRADBURY COURT SUBD UT-1
313918	CB 5073 P-1D ABS 341
313920	CB 5073 P-1F ABS 341
313945	CB 5073 P-7J ABS 341
313948	CB 5073 P-100 (0.2760 AC) ABS 341 2008 LEGAL DESCR CHNG PER DEED 13291/0296-305 EXEC 12/28/2007.
313949	CB 5073 P-101 ABS 341 (FORMERLY PT OF DRG ESMT)
313950	CB 5073 P-102 ABS 341 (FORMERLY PT OF DRG ESMT)
313953	CB 5073A BLK 1 LOT 1

Proposed Zoning: **"R-6 AHOD MLOD-1"**

Proposed Zoning Description: **Residential Single-Family District, Airport Hazard Overlay District, Military Lighting Overlay District**

PropID	LegalDescription
313954	CB 5073A BLK 1 LOT 2
313955	CB 5073A BLK 1 LOT 3
313956	CB 5073A BLK 1 LOT 4
313957	CB 5073A BLK 1 LOT 5
313958	CB 5073A BLK 1 LOT 6
313959	CB 5073A BLK 1 LOT 7
313960	CB 5073A BLK 1 LOT 8
313961	CB 5073A BLK 1 LOT 9
313962	CB 5073A BLK 1 LOT 10
313963	CB 5073A BLK 1 LOT 11
313964	CB 5073A BLK 1 LOT 12
313965	CB 5073A BLK 1 LOT 13
313966	CB 5073A BLK 1 LOT 14
313967	CB 5073A BLK 1 LOT 15
313968	CB 5073A BLK 1 LOT 16
313969	CB 5073A BLK 1 LOT 17
313970	CB 5073A BLK 1 LOT 18
313971	CB 5073A BLK 1 LOT 19
313972	CB 5073A BLK 1 LOT 20
313973	CB 5073A BLK 1 LOT 21
313974	CB 5073A BLK 1 LOT 22
313975	CB 5073A BLK 1 LOT 23
313976	CB 5073A BLK 1 LOT 24
313977	CB 5073A BLK 1 LOT 25
313978	CB 5073A BLK 1 LOT 26
313979	CB 5073A BLK 1 LOT 27
313980	CB 5073A BLK 1 LOT 28

Proposed Zoning: **"R-6 AHOD MLOD-1"**

Proposed Zoning Description: **Residential Single-Family District, Airport Hazard Overlay District, Military Lighting Overlay District**

PropID	LegalDescription
313981	CB 5073A BLK 1 LOT 29
313982	CB 5073A BLK 1 LOT 30
313983	CB 5073A BLK 1 LOT 31
313984	CB 5073A BLK 1 LOT 32
313985	CB 5073A BLK 1 LOT 33
313986	CB 5073A BLK 1 LOT 34
313987	CB 5073A BLK 1 LOT 35
313988	CB 5073A BLK 1 LOT 36
313989	CB 5073A BLK 1 LOT 37
313990	CB 5073A BLK 1 LOT 38
313991	CB 5073A BLK 1 LOT 39
313992	CB 5073A BLK 1 LOT 40
313993	CB 5073A BLK 1 LOT 41
313994	CB 5073A BLK 1 LOT 42
313995	CB 5073A BLK 1 LOT 43
313996	CB 5073A BLK 1 LOT 44
313997	NCB 5073A BLK 1 LOT 45
313998	CB 5073A BLK 1 LOT 46
313999	CB 5073A BLK 1 LOT 47
314000	CB 5073A BLK 1 LOT 48
314001	CB 5073A BLK 1 LOT 49
314002	CB 5073A BLK 1 LOT 50
314003	CB 5073A BLK 1 LOT 51
314004	CB 5073A BLK 1 LOT 52
314005	CB 5073A BLK 1 LOT 53
314006	CB 5073A BLK 1 LOT 54
314007	CB 5073A BLK 1 LOT 55

Proposed Zoning: **"R-6 AHOD MLOD-1"**

Proposed Zoning Description: **Residential Single-Family District, Airport Hazard Overlay District, Military Lighting Overlay District**

PropID	LegalDescription
314008	CB 5073A BLK 1 LOT 56
314009	CB 5073A BLK 1 LOT 57
314010	CB 5073A BLK 1 LOT 58
314011	CB 5073A BLK 1 LOT 59
314012	CB 5073A BLK 1 LOT 60
314013	CB 5073A BLK 1 LOT 61
314014	CB 5073A BLK 1 LOT 62
314015	CB 5073A BLK 1 LOT 63
314016	CB 5073A BLK 1 LOT 64
314017	CB 5073A BLK 1 LOT 65
314018	CB 5073A BLK 1 LOT 66
314019	CB 5073A BLK 1 LOT 67
314020	CB 5073A BLK 1 LOT 68
314021	CB 5073A BLK 1 LOT 69
314022	CB 5073A BLK 1 LOT 70
314023	CB 5073A BLK 1 LOT 71
314024	CB 5073A BLK 1 LOT 72
314025	CB 5073A BLK 1 LOT 73
314026	CB 5073A BLK 1 LOT 74
314027	CB 5073A BLK 1 LOT 75
314028	CB 5073A BLK 1 LOT 76
314029	CB 5073A BLK 1 LOT 90
314030	CB 5073A BLK 1 LOT 91
314031	CB 5073A BLK 1 LOT 92
314032	CB 5073A BLK 1 LOT 93
314033	CB 5073A BLK 1 LOT 94
314035	CB 5073A BLK 1 LOT 96

Proposed Zoning: **"R-6 AHOD MLOD-1"**

Proposed Zoning Description: **Residential Single-Family District, Airport Hazard Overlay District, Military Lighting Overlay District**

PropID	LegalDescription
314036	CB 5073A BLK 1 LOT 97
314037	CB 5073A BLK 1 LOT 98
314038	CB 5073A BLK 1 LOT 99
314039	CB 5073A BLK 1 LOT 100
314040	CB 5073A BLK 1 LOT 101
314041	CB 5073A BLK 1 LOT 102
314042	CB 5073A BLK 1 LOT 103
314043	CB 5073A BLK 1 LOT 104
314044	CB 5073A BLK 1 LOT 105
314045	CB 5073A BLK 1 LOT 106
314046	CB 5073A BLK 1 LOT 107
314047	CB 5073A BLK 1 LOT 108
314048	CB 5073A BLK 1 LOT 109
314049	CB 5073A BLK 1 LOT 110
314050	CB 5073A BLK 1 LOT 111
314051	CB 5073A BLK 1 LOT 112
314052	CB 5073A BLK 1 LOT 113
314344	CB 5073A BLK 4 LOT 1
314345	CB 5073A BLK 4 LOT 2
314346	CB 5073A BLK 4 LOT 3
314347	CB 5073A BLK 4 LOT 4
314348	CB 5073A BLK 4 LOT 5
314349	CB 5073A BLK 4 LOT 6
314350	CB 5073A BLK 4 LOT 7
314351	CB 5073A BLK 4 LOT 8
314352	CB 5073A BLK 4 LOT 9
314353	CB 5073A BLK 4 LOT 10

Proposed Zoning: **"R-6 AHOD MLOD-1"**

Proposed Zoning Description: **Residential Single-Family District, Airport Hazard Overlay District, Military Lighting Overlay District**

PropID	LegalDescription
314354	CB 5073A BLK 4 LOT 11
314355	CB 5073A BLK 4 LOT 12
314356	CB 5073A BLK 4 LOT 13
314357	CB 5073A BLK 4 LOT 14
314358	CB 5073A BLK 4 LOT 15
314359	CB 5073A BLK 4 LOT 16
314360	CB 5073A BLK 4 LOT 17
314361	CB 5073A BLK 4 LOT 18
314362	CB 5073A BLK 4 LOT 19
314363	CB 5073A BLK 4 LOT 20
314364	CB 5073A BLK 4 LOT 21
314365	CB 5073A BLK 4 LOT 22
314366	CB 5073A BLK 4 LOT 23
314367	CB 5073A BLK 4 LOT 24
314368	CB 5073A BLK 4 LOT 25
314369	CB 5073A BLK 4 LOT 26
314370	CB 5073A BLK 4 LOT 27
314371	CB 5073A BLK 4 LOT 28
314372	CB 5073A BLK 4 LOT 29
314373	CB 5073A BLK 4 LOT 30
314374	CB 5073A BLK 4 LOT 31
314375	CB 5073A BLK 4 LOT 32
314376	CB 5073A BLK 4 LOT 33
314377	CB 5073A BLK 4 LOT 34
314378	CB 5073A BLK 4 LOT 35
314379	CB 5073A BLK 4 LOT 36
314380	CB 5073A BLK 4 LOT 37

Proposed Zoning: **"R-6 AHOD MLOD-1"**

Proposed Zoning Description: **Residential Single-Family District, Airport Hazard Overlay District, Military Lighting Overlay District**

PropID	LegalDescription
314381	CB 5073A BLK 4 LOT 38
314382	CB 5073A BLK 4 LOT 39
314383	CB 5073A BLK 4 LOT 40
314384	CB 5073A BLK 4 LOT 41
314385	CB 5073A BLK 4 LOT 42
314386	CB 5073A BLK 4 LOT 43
314387	CB 5073A BLK 4 LOT 44
314388	CB 5073A BLK 4 LOT 45
314389	CB 5073A BLK 4 LOT 46
314390	CB 5073A BLK 4 LOT 47
314391	CB 5073A BLK 4 LOT 48
314392	CB 5073A BLK 4 LOT 49
314399	CB 5073A BLK 4 LOT 56
314400	CB 5073A BLK 4 LOT 57
314401	CB 5073A BLK 4 LOT 58
314402	CB 5073A BLK 4 LOT 59
314403	CB 5073A BLK 4 LOT 60
314404	CB 5073A BLK 4 LOT 61
314405	CB 5073A BLK 4 LOT 62
314406	CB 5073A BLK 4 LOT 63
314407	CB 5073A BLK 4 LOT 64
314408	CB 5073A BLK 4 LOT 65
314409	CB 5073A BLK 4 LOT 66
314410	CB 5073A BLK 4 LOT 67
314411	CB 5073A BLK 4 LOT 68
314412	CB 5073A BLK 4 LOT 69
314413	CB 5073A BLK 4 LOT 70

Proposed Zoning: **"R-6 AHOD MLOD-1"**

Proposed Zoning Description: **Residential Single-Family District, Airport Hazard Overlay District, Military Lighting Overlay District**

PropID	LegalDescription
314414	CB 5073A BLK 4 LOT 71
314415	CB 5073A BLK 4 LOT 72
314416	CB 5073A BLK 4 LOT 73
314417	CB 5073A BLK 4 LOT 74
314418	CB 5073A BLK 4 LOT 75
314419	CB 5073A BLK 4 LOT 76
314420	CB 5073A BLK 4 LOT 77
314421	CB 5073A BLK 4 LOT 78
314422	CB 5073A BLK 4 LOT 79
314423	CB 5073A BLK 4 LOT 80
314424	CB 5073A BLK 4 LOT 81
314425	CB 5073A BLK 4 LOT 82
314426	CB 5073A BLK 4 LOT 83
314481	CB 5073A BLK 6 LOT 1
314482	CB 5073A BLK 6 LOT 2
314483	CB 5073A BLK 6 LOT 3
314484	CB 5073A BLK 6 LOT 4
314485	CB 5073A BLK 6 LOT 5
314486	CB 5073A BLK 6 LOT 6
314487	CB 5073A BLK 6 LOT 7
314488	CB 5073A BLK 6 LOT 8
314489	CB 5073A BLK 6 LOT 9
314490	CB 5073A BLK 6 LOT 10
314491	CB 5073A BLK 6 LOT 11
314492	CB 5073A BLK 6 LOT 12
314493	CB 5073A BLK 6 LOT 13
314494	CB 5073A BLK 6 LOT 14

Proposed Zoning: **"R-6 AHOD MLOD-1"**

Proposed Zoning Description: **Residential Single-Family District, Airport Hazard Overlay District, Military Lighting Overlay District**

PropID	LegalDescription
314495	CB 5073A BLK 6 LOT 33
314496	CB 5073A BLK 6 LOT 34
314497	CB 5073A BLK 6 LOT 35
314498	CB 5073A BLK 6 LOT 36
314499	CB 5073A BLK 6 LOT 37
314500	CB 5073A BLK 6 LOT 38
314501	CB 5073A BLK 6 LOT 39
314502	CB 5073A BLK 6 LOT 40
314503	CB 5073A BLK 6 LOT 41
314504	CB 5073A BLK 6 LOT 42
314505	CB 5073A BLK 6 LOT 43
314506	CB 5073A BLK 6 LOT 44
314507	CB 5073A BLK 6 LOT 45
314508	CB 5073A BLK 6 LOT 46
314509	CB 5073A BLK 6 LOT 47
314510	CB 5073A BLK 6 LOT 48
314511	CB 5073A BLK 6 LOT 49
314512	CB 5073A BLK 6 LOT 50
314513	CB 5073A BLK 6 LOT 51
314514	CB 5073A BLK 6 LOT 52
314515	CB 5073A BLK 6 LOT 53
314516	CB 5073A BLK 6 LOT 54
314517	CB 5073A BLK 6 LOT 55
314518	CB 5073A BLK 6 LOT 56
314519	CB 5073A BLK 6 LOT 57
314520	CB 5073A BLK 6 LOT 58
314521	CB 5073A BLK 6 LOT 59

Proposed Zoning: **"R-6 AHOD MLOD-1"**

Proposed Zoning Description: **Residential Single-Family District, Airport Hazard Overlay District, Military Lighting Overlay District**

PropID	LegalDescription
314522	CB 5073A BLK 6 LOT 60
314523	CB 5073A BLK 6 LOT 61
314524	CB 5073A BLK 6 LOT 62
314525	CB 5073A BLK 6 LOT 63
314526	CB 5073A BLK 6 LOT 64
314527	CB 5073A BLK 6 LOT 65
314528	CB 5073A BLK 6 LOT 102
314529	CB 5073A BLK 6 LOT 103
314530	CB 5073A BLK 6 LOT 104
314531	CB 5073A BLK 6 LOT 105
314532	CB 5073A BLK 6 LOT 106
314533	CB 5073A BLK 6 LOT 107
314534	CB 5073A BLK 6 LOT 108
314535	CB 5073A BLK 6 LOT 109
314536	CB 5073A BLK 6 LOT 110
314537	CB 5073A BLK 6 LOT 111
314538	CB 5073A BLK 6 LOT 112
314539	CB 5073A BLK 6 LOT 113
314543	CB 5073A BLK 6 LOT 117 EAST VILLAGE SUBD. UNIT-37C
314647	CB 5073A BLK 10 LOT 1
314648	CB 5073A BLK 10 LOT 2
314649	CB 5073A BLK 10 LOT 3
314650	CB 5073A BLK 10 LOT 4
314651	CB 5073A BLK 10 LOT 5
314652	CB 5073A BLK 10 LOT 6
314653	CB 5073A BLK 10 LOT 7
314654	CB 5073A BLK 10 LOT 8

Proposed Zoning: **"R-6 AHOD MLOD-1"**

Proposed Zoning Description: **Residential Single-Family District, Airport Hazard Overlay District, Military Lighting Overlay District**

PropID	LegalDescription
314655	CB 5073A BLK 10 LOT 9
314656	CB 5073A BLK 10 LOT 10
314657	CB 5073A BLK 10 LOT 11
314658	CB 5073A BLK 10 LOT 12
314659	CB 5073A BLK 10 LOT 13
314660	CB 5073A BLK 10 LOT 14
314661	CB 5073A BLK 10 LOT 15
314662	CB 5073A BLK 10 LOT 16
314663	CB 5073A BLK 10 LOT 17
314664	CB 5073A BLK 10 LOT 18
314665	CB 5073A BLK 10 LOT 19
314666	CB 5073A BLK 10 LOT 20
314667	CB 5073A BLK 10 LOT 21
314668	CB 5073A BLK 10 LOT 22
314669	CB 5073A BLK 10 LOT 23
314670	CB 5073A BLK 10 LOT 24
314671	CB 5073A BLK 10 LOT 25
314672	CB 5073A BLK 10 LOT 26
314673	CB 5073A BLK 10 LOT 27
314674	CB 5073A BLK 10 LOT 28
314675	CB 5073A BLK 10 LOT 29
314676	CB 5073A BLK 10 LOT 30
314677	CB 5073A BLK 10 LOT 31
314678	CB 5073A BLK 10 LOT 32
314679	CB 5073A BLK 10 LOT 33
314680	CB 5073A BLK 11 LOT 1
314681	CB 5073A BLK 11 LOT 2

Proposed Zoning: **"R-6 AHOD MLOD-1"**

Proposed Zoning Description: **Residential Single-Family District, Airport Hazard Overlay District, Military Lighting Overlay District**

PropID	LegalDescription
314682	CB 5073A BLK 11 LOT 3
314683	CB 5073A BLK 11 LOT 4
314684	CB 5073A BLK 11 LOT 5
314685	CB 5073A BLK 11 LOT 6
314686	CB 5073A BLK 11 LOT 7
314687	CB 5073A BLK 11 LOT 8
314688	CB 5073A BLK 11 LOT 9
314689	CB 5073A BLK 11 LOT 10
314690	CB 5073A BLK 11 LOT 11
314691	CB 5073A BLK 11 LOT 12
314692	CB 5073A BLK 11 LOT 13
314693	CB 5073A BLK 11 LOT 14
314694	CB 5073A BLK 11 LOT 15
314695	CB 5073A BLK 11 LOT 16
314696	CB 5073A BLK 11 LOT 17
314697	CB 5073A BLK 11 LOT 18
314698	CB 5073A BLK 11 LOT 19
314699	CB 5073A BLK 11 LOT 20
314700	CB 5073A BLK 11 LOT 21
314701	CB 5073A BLK 11 LOT 22
314702	CB 5073A BLK 11 LOT 23
314703	CB 5073A BLK 11 LOT 24
314704	CB 5073A BLK 11 LOT 25
314705	CB 5073A BLK 11 LOT 26
314706	CB 5073A BLK 11 LOT 27
314707	CB 5073A BLK 11 LOT 28
314708	CB 5073A BLK 12 LOT 1

Proposed Zoning: **"R-6 AHOD MLOD-1"**

Proposed Zoning Description: **Residential Single-Family District, Airport Hazard Overlay District, Military Lighting Overlay District**

PropID	LegalDescription
314709	CB 5073A BLK 12 LOT 2
314710	CB 5073A BLK 12 LOT 3
314711	CB 5073A BLK 12 LOT 4
314712	CB 5073A BLK 12 LOT 5
314713	CB 5073A BLK 12 LOT 6
314714	CB 5073A BLK 12 LOT 7
314715	CB 5073A BLK 12 LOT 8
314716	CB 5073A BLK 12 LOT 9
314717	CB 5073A BLK 12 LOT 10
314718	CB 5073A BLK 12 LOT 11
314719	CB 5073A BLK 12 LOT 12
314720	CB 5073A BLK 12 LOT 13
314721	CB 5073A BLK 12 LOT 14
314722	CB 5073A BLK 12 LOT 15
314723	CB 5073A BLK 12 LOT 16
314724	CB 5073A BLK 12 LOT 17
314725	CB 5073A BLK 12 LOT 18
314726	CB 5073A BLK 12 LOT 19
314727	CB 5073A BLK 12 LOT 20
314728	CB 5073A BLK 12 LOT 21
314729	CB 5073A BLK 12 LOT 22
314730	CB 5073A BLK 12 LOT 23
314731	CB 5073A BLK 12 LOT 24
314732	CB 5073A BLK 12 LOT 25
314733	CB 5073A BLK 12 LOT 26
314734	CB 5073A BLK 12 LOT 27
314735	CB 5073A BLK 12 LOT 28

Proposed Zoning: **"R-6 AHOD MLOD-1"**

Proposed Zoning Description: **Residential Single-Family District, Airport Hazard Overlay District, Military Lighting Overlay District**

PropID	LegalDescription
314736	CB 5073A BLK 12 LOT 29
314737	CB 5073A BLK 12 LOT 30
314738	CB 5073A BLK 12 LOT 31
314739	CB 5073A BLK 12 LOT 32
314740	CB 5073A BLK 12 LOT 33
314741	CB 5073A BLK 12 LOT 34
314742	CB 5073A BLK 12 LOT 35
314743	CB 5073A BLK 12 LOT 36
314744	CB 5073A BLK 12 LOT 37
314745	CB 5073A BLK 12 LOT 38
314746	CB 5073A BLK 12 LOT 39
314747	CB 5073A BLK 12 LOT 40
314748	CB 5073A BLK 12 LOT 41
314749	CB 5073A BLK 12 LOT 42
314750	CB 5073A BLK 12 LOT 43
314751	CB 5073A BLK 12 LOT 44
314752	CB 5073A BLK 12 LOT 45
314753	CB 5073A BLK 12 LOT 46
314754	CB 5073A BLK 12 LOT 47
314755	CB 5073A BLK 12 LOT 48
314756	CB 5073A BLK 12 LOT 49
314757	CB 5073A BLK 12 LOT 50
314758	CB 5073A BLK 12 LOT 51
314759	CB 5073A BLK 12 LOT 52
314760	CB 5073A BLK 12 LOT 53
314761	CB 5073A BLK 12 LOT 54
314762	CB 5073A BLK 12 LOT 55

Proposed Zoning: **"R-6 AHOD MLOD-1"**

Proposed Zoning Description: **Residential Single-Family District, Airport Hazard Overlay District, Military Lighting Overlay District**

PropID	LegalDescription
314763	CB 5073A BLK 12 LOT 56
314764	CB 5073A BLK 12 LOT 57
314765	CB 5073A BLK 12 LOT 58
314766	CB 5073A BLK 12 LOT 59
314767	CB 5073A BLK 12 LOT 60
314768	CB 5073A BLK 12 LOT 61
314769	CB 5073A BLK 12 LOT 62
314770	CB 5073A BLK 12 LOT 63
314771	CB 5073A BLK 13 LOT 1
314772	CB 5073A BLK 13 LOT 2
314773	CB 5073A BLK 13 LOT 3
314774	CB 5073A BLK 13 LOT 4
314775	CB 5073A BLK 13 LOT 5
314776	CB 5073A BLK 13 LOT 6
314777	CB 5073A BLK 13 LOT 7
314778	CB 5073A BLK 13 LOT 8
314779	CB 5073A BLK 13 LOT 9
314780	CB 5073A BLK 13 LOT 10
314781	CB 5073A BLK 13 LOT 11
314782	CB 5073A BLK 13 LOT 12
314783	CB 5073A BLK 13 LOT 13
314784	CB 5073A BLK 13 LOT 14
314785	CB 5073A BLK 13 LOT 15
314786	CB 5073A BLK 13 LOT 16
314787	CB 5073A BLK 13 LOT 17
314788	CB 5073A BLK 13 LOT 18
314789	CB 5073A BLK 13 LOT 19

Proposed Zoning: **"R-6 AHOD MLOD-1"**

Proposed Zoning Description: **Residential Single-Family District, Airport Hazard Overlay District, Military Lighting Overlay District**

PropID	LegalDescription
314790	CB 5073A BLK 13 LOT 20
314791	CB 5073A BLK 13 LOT 21
314792	CB 5073A BLK 13 LOT 22
314793	CB 5073A BLK 13 LOT 23
314794	CB 5073A BLK 13 LOT 24
314795	CB 5073A BLK 13 LOT 25
314796	CB 5073A BLK 13 LOT 26
314797	CB 5073A BLK 13 LOT 27
314798	CB 5073A BLK 13 LOT 28
314799	CB 5073A BLK 13 LOT 29
314800	CB 5073A BLK 13 LOT 30
314801	CB 5073A BLK 13 LOT 31
314802	CB 5073A BLK 13 LOT 32
314803	CB 5073A BLK 13 LOT 33
314804	CB 5073A BLK 13 LOT 34
314805	CB 5073A BLK 13 LOT 35
314806	CB 5073A BLK 13 LOT 36
314807	CB 5073A BLK 13 LOT 37
314808	CB 5073A BLK 13 LOT 38
314809	CB 5073A BLK 13 LOT 39
314810	CB 5073A BLK 13 LOT 40
314811	CB 5073A BLK 13 LOT 41
314812	CB 5073A BLK 13 LOT 42
314813	CB 5073A BLK 13 LOT 43
314814	CB 5073A BLK 13 LOT 44
314815	CB 5073A BLK 13 LOT 45
314816	CB 5073A BLK 13 LOT 46

Proposed Zoning: **"R-6 AHOD MLOD-1"**

Proposed Zoning Description: **Residential Single-Family District, Airport Hazard Overlay District, Military Lighting Overlay District**

PropID	LegalDescription
314817	CB 5073A BLK 13 LOT 47
314818	CB 5073A BLK 13 LOT 48
314819	CB 5073A BLK 13 LOT 49
314820	CB 5073A BLK 13 LOT 50
314821	CB 5073A BLK 13 LOT 51
314822	CB 5073A BLK 13 LOT 52
314823	CB 5073A BLK 13 LOT 53
314824	CB 5073A BLK 13 LOT 54
314825	CB 5073A BLK 13 LOT 55
314826	CB 5073A BLK 13 LOT 56
314827	CB 5073A BLK 13 LOT 57
314828	CB 5073A BLK 13 LOT 58
314829	CB 5073A BLK 13 LOT 59
314830	CB 5073A BLK 13 LOT 60
314831	CB 5073A BLK 13 LOT 61
314832	CB 5073A BLK 13 LOT 62
314833	CB 5073A BLK 13 LOT 63
314834	CB 5073A BLK 13 LOT 64
314835	CB 5073A BLK 13 LOT 65
314836	CB 5073A BLK 13 LOT 66
314837	CB 5073A BLK 13 LOT 67
314838	CB 5073A BLK 13 LOT 68
314839	CB 5073A BLK 13 LOT 69
314840	CB 5073A BLK 13 LOT 70
314841	CB 5073A BLK 13 LOT 71
314842	CB 5073A BLK 13 LOT 72
314843	CB 5073A BLK 13 LOT 73

Proposed Zoning: **"R-6 AHOD MLOD-1"**

Proposed Zoning Description: **Residential Single-Family District, Airport Hazard Overlay District, Military Lighting Overlay District**

PropID	LegalDescription
314844	CB 5073A BLK 13 LOT 74
314845	CB 5073A BLK 13 LOT 75
314846	CB 5073A BLK 13 LOT 76
314847	CB 5073A BLK 13 LOT 77
314848	CB 5073A BLK 13 LOT 78
314849	CB 5073A BLK 13 LOT 79
314850	CB 5073A BLK 13 LOT 80
314851	CB 5073A BLK 13 LOT 81
314852	CB 5073A BLK 13 LOT 82
314853	CB 5073A BLK 13 LOT 83
314854	CB 5073A BLK 13 LOT 84
314855	CB 5073A BLK 13 LOT 85
314856	CB 5073A BLK 13 LOT 86
314857	CB 5073A BLK 13 LOT 87
314858	CB 5073A BLK 13 LOT 88
314859	CB 5073A BLK 13 LOT 89
314860	CB 5073A BLK 13 LOT 90
314861	CB 5073A BLK 13 LOT 91
314862	CB 5073A BLK 13 LOT 92
314863	CB 5073A BLK 13 LOT 93
314864	CB 5073A BLK 13 LOT 94
314865	CB 5073A BLK 13 LOT 95
314866	CB 5073A BLK 13 LOT 96
314867	CB 5073A BLK 13 LOT 97
314868	CB 5073A BLK 13 LOT 98
314869	CB 5073A BLK 13 LOT 99
314870	CB 5073A BLK 13 LOT 100

Proposed Zoning: **"R-6 AHOD MLOD-1"**

Proposed Zoning Description: **Residential Single-Family District, Airport Hazard Overlay District, Military Lighting Overlay District**

PropID	LegalDescription
314871	CB 5073A BLK 13 LOT 101
314872	CB 5073A BLK 13 LOT 102
314873	CB 5073A BLK 13 LOT 103
314874	CB 5073A BLK 13 LOT 104
314875	CB 5073A BLK 13 LOT 105
314876	CB 5073A BLK 13 LOT 106
314877	CB 5073A BLK 13 LOT 107
314878	CB 5073A BLK 13 LOT 108
314879	CB 5073A BLK 13 LOT 109
314880	CB 5073A BLK 13 LOT 110
314881	CB 5073A BLK 13 LOT 111
314882	CB 5073A BLK 13 LOT 112
314883	CB 5073A BLK 13 LOT 113
314884	CB 5073A BLK 14 LOT 1
314885	CB 5073A BLK 14 LOT 2
314886	CB 5073A BLK 14 LOT 3
314887	CB 5073A BLK 14 LOT 4
314888	CB 5073A BLK 14 LOT 5
314889	CB 5073A BLK 14 LOT 6
314890	CB 5073A BLK 14 LOT 7
314891	CB 5073A BLK 14 LOT 8
314892	CB 5073A BLK 14 LOT 9
314893	CB 5073A BLK 14 LOT 10
314894	CB 5073A BLK 14 LOT 11
314895	CB 5073A BLK 14 LOT 12
314896	CB 5073A BLK 14 LOT 13
314897	CB 5073A BLK 14 LOT 14

Proposed Zoning: **"R-6 AHOD MLOD-1"**

Proposed Zoning Description: **Residential Single-Family District, Airport Hazard Overlay District, Military Lighting Overlay District**

PropID	LegalDescription
314898	CB 5073A BLK 14 LOT 15
314899	CB 5073A BLK 14 LOT 16
314900	CB 5073A BLK 14 LOT 17
314901	CB 5073A BLK 14 LOT 18
314902	CB 5073A BLK 14 LOT 19
314903	CB 5073A BLK 14 LOT 20
314904	CB 5073A BLK 14 LOT 21
314905	CB 5073A BLK 14 LOT 22
314906	CB 5073A BLK 14 LOT 23
314907	CB 5073A BLK 14 LOT 24
314908	CB 5073A BLK 14 LOT 25
314909	CB 5073A BLK 14 LOT 26
314910	CB 5073A BLK 14 LOT 27
314911	CB 5073A BLK 14 LOT 28
314912	CB 5073A BLK 14 LOT 29
314913	CB 5073A BLK 14 LOT 30
314914	CB 5073A BLK 14 LOT 31
314915	CB 5073A BLK 14 LOT 32
314916	CB 5073A BLK 14 LOT 33
314917	CB 5073A BLK 14 LOT 34
314918	CB 5073A BLK 14 LOT 35
314919	CB 5073A BLK 14 LOT 36
314920	CB 5073A BLK 14 LOT 37
314921	CB 5073A BLK 14 LOT 38
314922	CB 5073A BLK 14 LOT 39
314923	CB 5073A BLK 14 LOT 40
314924	CB 5073A BLK 14 LOT 41

Proposed Zoning: **"R-6 AHOD MLOD-1"**

Proposed Zoning Description: **Residential Single-Family District, Airport Hazard Overlay District, Military Lighting Overlay District**

PropID	LegalDescription
314925	CB 5073A BLK 14 LOT 42
314926	CB 5073A BLK 14 LOT 43
314927	CB 5073A BLK 14 LOT 44
314928	CB 5073A BLK 14 LOT 45
314929	CB 5073A BLK 14 LOT 46
314930	CB 5073A BLK 14 LOT 47
314931	CB 5073A BLK 14 LOT 48
314932	CB 5073A BLK 14 LOT 49
314933	CB 5073A BLK 14 LOT 50
314989	CB 5073B BLK 4 LOT 60
314990	CB 5073B BLK 4 LOT 61
314991	CB 5073B BLK 4 LOT 62
314992	CB 5073B BLK 4 LOT 63
314993	CB 5073B BLK 4 LOT 64
314994	CB 5073B BLK 4 LOT 65
314995	CB 5073B BLK 4 LOT 66
314996	CB 5073B BLK 4 LOT 67
314997	CB 5073B BLK 4 LOT 68
315347	CB 5073C BLK 1 LOT 1
315348	CB 5073C BLK 1 LOT 2 (CAMELOT SUBD UT-55) PLAT 8200/106-107
315349	CB 5073C BLK 1 LOT 3
315350	CB 5073C BLK 1 LOT 4
315351	CB 5073C BLK 1 LOT 5
315352	CB 5073C BLK 1 LOT 6
315353	CB 5073C BLK 1 LOT 7
315354	CB 5073C BLK 1 LOT 8
315355	CB 5073C BLK 1 LOT 9

Proposed Zoning: **"R-6 AHOD MLOD-1"**

Proposed Zoning Description: **Residential Single-Family District, Airport Hazard Overlay District, Military Lighting Overlay District**

PropID	LegalDescription
315356	CB 5073C BLK 1 LOT 10
315357	CB 5073C BLK 1 LOT 11
315358	CB 5073C BLK 1 LOT 12
315359	CB 5073C BLK 1 LOT 13
315360	CB 5073C BLK 1 LOT 14
315361	CB 5073C BLK 1 LOT 15
315362	CB 5073C BLK 1 LOT 16
315363	CB 5073C BLK 1 LOT 17
315364	CB 5073C BLK 1 LOT 18
315365	CB 5073C BLK 1 LOT 19
315366	CB 5073C BLK 1 LOT 20
315367	CB 5073C BLK 1 LOT 21
315368	CB 5073C BLK 1 LOT 22
315369	CB 5073C BLK 1 LOT 23
315370	CB 5073C BLK 1 LOT 24
315371	CB 5073C BLK 1 LOT 25
315372	CB 5073C BLK 1 LOT 26
315373	CB 5073C BLK 1 LOT 27
315374	CB 5073C BLK 1 LOT 28
315375	CB 5073C BLK 1 LOT 29
315376	CB 5073C BLK 1 LOT 30
315377	CB 5073C BLK 1 LOT 31
315378	CB 5073C BLK 1 LOT 32
315379	CB 5073C BLK 1 LOT 33
315380	CB 5073C BLK 1 LOT 34
315381	CB 5073C BLK 1 LOT 35
315382	CB 5073C BLK 1 LOT 36

Proposed Zoning: **"R-6 AHOD MLOD-1"**

Proposed Zoning Description: **Residential Single-Family District, Airport Hazard Overlay District, Military Lighting Overlay District**

PropID	LegalDescription
315383	CB 5073C BLK 1 LOT 37
315384	CB 5073C BLK 1 LOT 38
315385	CB 5073C BLK 1 LOT 39
315386	CB 5073C BLK 1 LOT 40
315387	CB 5073C BLK 1 LOT 41
315388	CB 5073C BLK 1 LOT 42
315389	CB 5073C BLK 1 LOT 43
315390	CB 5073C BLK 1 LOT 44
315391	CB 5073C BLK 1 LOT 45
315392	CB 5073C BLK 1 LOT 46
315393	CB 5073 C BLK 1 LOT 47
315394	CB 5073 C BLK 1 LOT 48
315395	CB 5073C BLK 1 LOT 49
315396	CB 5073C BLK 1 LOT 50
315397	CB 5073 C BLK 1 LOT 51
315398	CB 5073 C BLK 1 LOT 52
315399	CB 5073 C BLK 1 LOT 53
315400	CB 5073 C BLK 1 LOT 54
315401	CB 5073 C BLK 1 LOT 55
315402	CB 5073 C BLK 1 LOT 56
315403	CB 5073 C BLK 1 LOT 57
315404	CB 5073 C BLK 1 LOT 58
315405	CB 5073 C BLK 1 LOT 59
315406	CB 5073 C BLK 1 LOT 60
315407	CB 5073 C BLK 1 LOT 61
315408	CB 5073 C BLK 1 LOT 62
315409	CB 5073 C BLK 1 LOT 63

Proposed Zoning: **"R-6 AHOD MLOD-1"**

Proposed Zoning Description: **Residential Single-Family District, Airport Hazard Overlay District, Military Lighting Overlay District**

PropID	LegalDescription
315410	CB 5073 C BLK 1 LOT 64
315411	CB 5073 C BLK 1 LOT 65
315412	CB 5073 C BLK 1 LOT 66
315413	CB 5073 C BLK 1 LOT 67
315414	CB 5073 C BLK 1 LOT 68
315415	CB 5073 C BLK 1 LOT 69
315416	CB 5073 C BLK 1 LOT 70
315417	CB 5073 C BLK 1 LOT 71
315418	CB 5073 C BLK 1 LOT 72
315419	CB 5073 C BLK 1 LOT 73
315420	CB 5073 C BLK 1 LOT 74
315421	CB 5073 C BLK 1 LOT 75
315422	CB 5073 C BLK 1 LOT 76
315423	CB 5073C BLK 1 LOT 77
315424	CB 5073 C BLK 1 LOT 78
315425	CB 5073 C BLK 1 LOT 79
315426	CB 5073 C BLK 1 LOT 80
315427	CB 5073 C BLK 1 LOT 81
315428	CB 5073 C BLK 1 LOT 82
315429	CB 5073C BLK 1 LOT 83
315430	CB 5073 C BLK 1 LOT 84
315431	CB 5073 C BLK 1 LOT 85
315432	CB 5073 C BLK 1 LOT 86
315433	CB 5073 C BLK 1 LOT 87
315434	CB 5073 C BLK 1 LOT 88
315435	CB 5073 C BLK 1 LOT 89
315436	CB 5073 C BLK 1 LOT 90

Proposed Zoning: **"R-6 AHOD MLOD-1"**

Proposed Zoning Description: **Residential Single-Family District, Airport Hazard Overlay District, Military Lighting Overlay District**

PropID	LegalDescription
315437	CB 5073 C BLK 1 LOT 91
315438	CB 5073 C BLK 1 LOT 92
315439	CB 5073 C BLK 1 LOT 93
315440	CB 5073 C BLK 1 LOT 94
315441	CB 5073 C BLK 1 LOT 95
315442	CB 5073 C BLK 1 LOT 96
315443	CB 5073 C BLK 1 LOT 97
315444	CB 5073 C BLK 1 LOT 98
315445	CB 5073 C BLK 1 LOT 99
315446	CB 5073 C BLK 1 LOT 100
315447	CB 5073 C BLK 1 LOT 101
315448	CB 5073 C BLK 1 LOT 102
315449	CB 5073 C BLK 1 LOT 103
315450	CB 5073 C BLK 1 LOT 104
315451	CB 5073 C BLK 1 LOT 105
315452	CB 5073 C BLK 1 LOT 106
315453	CB 5073 C BLK 1 LOT 107
315454	CB 5073C BLK 1 LOT 108
315455	CB 5073 C BLK 1 LOT 109
315456	CB 5073 C BLK 1 LOT 110
315457	CB 5073 C BLK 1 LOT 111
315458	CB 5073 C BLK 1 LOT 112
315459	CB 5073 C BLK 1 LOT 113
315460	CB 5073C BLK 1 LOT 114
315461	CB 5073 C BLK 1 LOT 115
315462	CB 5073 C BLK 1 LOT 116
315463	CB 5073 C BLK 1 LOT 117

Proposed Zoning: **"R-6 AHOD MLOD-1"**

Proposed Zoning Description: **Residential Single-Family District, Airport Hazard Overlay District, Military Lighting Overlay District**

PropID	LegalDescription
315464	CB 5073 C BLK 1 LOT 118
315465	CB 5073 C BLK 1 LOT 119
315466	CB 5073C BLK 2 LOT 1
315467	CB 5073C BLK 2 LOT 2
315468	CB 5073C BLK 2 LOT 3
315469	CB 5073C BLK 2 LOT 4
315470	CB 5073C BLK 2 LOT 5
315471	CB 5073C BLK 2 LOT 6
315472	CB 5073C BLK 2 LOT 7
315473	CB 5073C BLK 2 LOT 8
315474	CB 5073C BLK 2 LOT 9
315475	CB 5073C BLK 2 LOT 10
315476	CB 5073C BLK 2 LOT 11
315477	CB 5073C BLK 2 LOT 12
315478	CB 5073C BLK 2 LOT 13
315479	CB 5073C BLK 2 LOT 14
315480	CB 5073C BLK 2 LOT 15
315481	CB 5073C BLK 2 LOT 16
315482	CB 5073C BLK 2 LOT 17
315483	CB 5073C BLK 2 LOT 18
315484	CB 5073C BLK 2 LOT 19
315485	CB 5073C BLK 2 LOT 20
315486	CB 5073C BLK 2 LOT 21
315487	CB 5073C BLK 2 LOT 22
315488	CB 5073C BLK 2 LOT 23
315489	CB 5073C BLK 2 LOT 24
315490	CB 5073C BLK 2 LOT 25

Proposed Zoning: **"R-6 AHOD MLOD-1"**

Proposed Zoning Description: **Residential Single-Family District, Airport Hazard Overlay District, Military Lighting Overlay District**

PropID	LegalDescription
315491	CB 5073C BLK 2 LOT 26
315492	CB 5073C BLK 2 LOT 27
315493	CB 5073C BLK 2 LOT 28
315494	CB 5073C BLK 2 LOT 29
315495	CB 5073C BLK 2 LOT 30
315496	CB 5073C BLK 2 LOT 31
315497	CB 5073C BLK 2 LOT 32
315498	CB 5073C BLK 2 LOT 33
315499	CB 5073C BLK 2 LOT 34
315500	CB 5073C BLK 2 LOT 35
315501	CB 5073C BLK 2 LOT 36
315502	CB 5073C BLK 2 LOT 37
315503	CB 5073C BLK 2 LOT 38
315504	CB 5073C BLK 2 LOT 39
315505	CB 5073C BLK 2 LOT 40
315506	CB 5073C BLK 2 LOT 41
315507	CB 5073C BLK 2 LOT 42
315508	CB 5073C BLK 2 LOT 43
315509	CB 5073C BLK 2 LOT 44
315510	CB 5073C BLK 2 LOT 45
315511	CB 5073C BLK 2 LOT 46
315512	CB 5073C BLK 2 LOT 47
315513	CB 5073C BLK 2 LOT 48
315514	CB 5073C BLK 2 LOT 49
315515	CB 5073C BLK 2 LOT 50
315516	CB 5073C BLK 2 LOT 51
315517	CB 5073C BLK 2 LOT 52

Proposed Zoning: **"R-6 AHOD MLOD-1"**

Proposed Zoning Description: **Residential Single-Family District, Airport Hazard Overlay District, Military Lighting Overlay District**

PropID	LegalDescription
315518	CB 5073C BLK 2 LOT 53
315519	CB 5073C BLK 2 LOT 54
315520	CB 5073C BLK 2 LOT 55
315521	CB 5073C BLK 2 LOT 56
315522	CB 5073C BLK 2 LOT 57
315523	CB 5073C BLK 2 LOT 58
315524	CB 5073C BLK 2 LOT 59
315525	CB 5073C BLK 2 LOT 60
315526	CB 5073C BLK 2 LOT 61
315527	CB 5073C BLK 2 LOT 62
315528	CB 5073C BLK 2 LOT 63
315529	CB 5073C BLK 2 LOT 64
315530	CB 5073C BLK 2 LOT 65
315531	CB 5073C BLK 2 LOT 66
315532	CB 5073C BLK 2 LOT 67
315533	CB 5073C BLK 2 LOT 68
315534	CB 5073C BLK 2 LOT 69
315535	CB 5073C BLK 2 LOT 70
315536	CB 5073C BLK 2 LOT 71
315537	CB 5073C BLK 2 LOT 72
315538	CB 5073C BLK 2 LOT 73
315539	CB 5073C BLK 2 LOT 74
315540	CB 5073C BLK 2 LOT 75
315541	CB 5073C BLK 2 LOT 76
315542	CB 5073C BLK 2 LOT 77
315543	CB 5073C BLK 2 LOT 78
315544	CB 5073C BLK 2 LOT 79

Proposed Zoning: **"R-6 AHOD MLOD-1"**

Proposed Zoning Description: **Residential Single-Family District, Airport Hazard Overlay District, Military Lighting Overlay District**

PropID	LegalDescription
315545	CB 5073C BLK 2 LOT 80
315546	CB 5073C BLK 2 LOT 81
315547	CB 5073C BLK 2 LOT 82
315548	CB 5073C BLK 2 LOT 83
315549	CB 5073C BLK 2 LOT 84
315550	CB 5073C BLK 2 LOT 85
315551	CB 5073C BLK 2 LOT 86
315552	CB 5073C BLK 2 LOT 87
315553	CB 5073C BLK 2 LOT 88
315554	CB 5073C BLK 2 LOT 89
315555	CB 5073C BLK 2 LOT 90
315556	CB 5073C BLK 2 LOT 91
315557	CB 5073C BLK 3 LOT 1
315558	CB 5073C BLK 3 LOT 2
315559	CB 5073C BLK 3 LOT 3
315560	CB 5073C BLK 3 LOT 4
315561	CB 5073C BLK 3 LOT 5
315562	CB 5073C BLK 3 LOT 6
315563	CB 5073C BLK 3 LOT 7
315564	CB 5073C BLK 3 LOT 8
315565	CB 5073C BLK 3 LOT 9
315566	CB 5073C BLK 3 LOT 10
315567	CB 5073C BLK 3 LOT 11
315568	CB 5073C BLK 3 LOT 12
315569	CB 5073C BLK 3 LOT 13
315570	CB 5073C BLK 3 LOT 14
315571	CB 5073C BLK 3 LOT 15

Proposed Zoning: **"R-6 AHOD MLOD-1"**

Proposed Zoning Description: **Residential Single-Family District, Airport Hazard Overlay District, Military Lighting Overlay District**

PropID	LegalDescription
315572	CB 5073C BLK 3 LOT 16
315573	CB 5073C BLK 3 LOT 17
315574	CB 5073C BLK 3 LOT 18
315575	CB 5073C BLK 3 LOT 19
315576	CB 5073C BLK 3 LOT 20
315577	CB 5073C BLK 3 LOT 21
315578	CB 5073 C BLK 4 LOT 1
315579	CB 5073 C BLK 4 LOT 2
315580	CB 5073 C BLK 4 LOT 3 & P-105 (0.07 AC) 2008 LEGAL DESCR CHNG PER DEED 13291/0302 EXEC 12/28/2007.
315581	CB 5073 C BLK 4 LOT 4 & P-106(0.07 AC) 2008 LEGAL DESCR CHNG PER DEED 13291/0296 EXEC 12/28/2007.
315582	CB 5073 C BLK 4 LOT 5 & P-107(0.07 AC) 2008 LEGAL DESCR CHNG PER DEED 13291/0299 EXEC 12/28/2007.
315583	CB 5073 C BLK 4 LOT 6 & P-108(0.04 AC) 2008 LEGAL DESCR CHNG PER DEED 13291/0305 EXEC 12/28/2007.
315584	CB 5073 C BLK 4 LOT 7
315585	CB 5073 C BLK 4 LOT 8
315586	CB 5073 C BLK 4 LOT 9
315587	CB 5073 C BLK 4 LOT 10
315588	CB 5073 C BLK 4 LOT 11
315589	CB 5073 C BLK 4 LOT 12
315590	CB 5073 C BLK 4 LOT 13
315591	CB 5073 C BLK 4 LOT 14
315592	CB 5073 C BLK 4 LOT 15
315593	CB 5073 C BLK 4 LOT 16
315594	CB 5073 C BLK 4 LOT 17
315595	CB 5073 C BLK 4 LOT 18
315596	CB 5073 C BLK 4 LOT 19

Proposed Zoning: **"R-6 AHOD MLOD-1"**

Proposed Zoning Description: **Residential Single-Family District, Airport Hazard Overlay District, Military Lighting Overlay District**

PropID	LegalDescription
315597	CB 5073 C BLK 4 LOT 20
315598	CB 5073 C BLK 4 LOT 21
315599	CB 5073 C BLK 4 LOT 22
315600	CB 5073 C BLK 4 LOT 23
315601	0B 5073 C BLK 4 LOT 24
315602	CB 5073 C BLK 4 LOT 25
315603	CB 5073 C BLK 4 LOT 26
315604	CB 5073 C BLK 4 LOT 27
315605	CB 5073C BLK 4 LOT 28
315606	CB 5073C BLK 4 LOT 29
315607	CB 5073C BLK 4 LOT 30
315608	CB 5073C BLK 4 LOT 31
315609	CB 5073C BLK 4 LOT 32
315610	CB 5073C BLK 4 LOT 33
315611	CB 5073C BLK 4 LOT 34
315612	CB 5073C BLK 4 LOT 35
315613	CB 5073C BLK 4 LOT 36
315614	CB 5073C BLK 4 LOT 37
315615	CB 5073C BLK 4 LOT 38
315616	CB 5073C BLK 4 LOT 39
315617	CB 5073C BLK 4 LOT 40
315618	CB 5073C BLK 4 LOT 41
315619	CB 5073C BLK 4 LOT 42
315620	CB 5073C BLK 4 LOT 43
315621	CB 5073C BLK 4 LOT 44
315622	CB 5073C BLK 4 LOT 45
315623	CB 5073C BLK 4 LOT 46

Proposed Zoning: **"R-6 AHOD MLOD-1"**

Proposed Zoning Description: **Residential Single-Family District, Airport Hazard Overlay District, Military Lighting Overlay District**

PropID	LegalDescription
315624	CB 5073C BLK 4 LOT 47
315625	CB 5073C BLK 4 LOT 48
315626	CB 5073C BLK 4 LOT 49
315627	CB 5073C BLK 4 LOT 50
315628	CB 5073C BLK 4 LOT 51
315635	CB 5073C BLK 12 LOT 25
315636	CB 5073C BLK 12 LOT 26
315637	CB 5073C BLK 12 LOT 27
315638	CB 5073C BLK 12 LOT 28
315639	CB 5073C BLK 12 LOT 29
315640	CB 5073C BLK 12 LOT 30
315641	CB 5073C BLK 12 LOT 31
315642	CB 5073C BLK 12 LOT 32
315643	CB 5073C BLK 12 LOT 33
315644	CB 5073C BLK 12 LOT 34
315645	CB 5073C BLK 12 LOT 35
315646	CB 5073C BLK 12 LOT 36
315647	CB 5073C BLK 12 LOT 37
315701	CB: 5075B BLK: 1 LOT: 1
315714	CB 5076 P-6B ABS NON-ADJ PROPERTY
315725	CB 5076 P-7A ABS 486 1.966 CB 5080 P-19B ABS 420 .132
315747	CB 5076 P-18A ABS 486
315750	CB 5076 P-18D ABS 486 (OUT OF P-18)
315752	CB 5076A BLK 1 LOT 24
315753	CB 5076A BLK 1 LOT 25
315754	CB 5076A BLK 1 LOT 26
315755	CB 5076A BLK 1 LOT 27

Proposed Zoning: **"R-6 AHOD MLOD-1"**

Proposed Zoning Description: **Residential Single-Family District, Airport Hazard Overlay District, Military Lighting Overlay District**

PropID	LegalDescription
315756	CB 5076A BLK 1 LOT 28
315757	CB 5076A BLK 1 LOT 29
315758	CB 5076A BLK 1 LOT 30
315759	CB 5076A BLK 1 LOT 31
315760	CB 5076A BLK 1 LOT 32 & CB 5076 P-18 (662AC) ABS 486 2009-MERGED PER CR# 18913 RECIEVED 4-9-08//2011-SPLIT PER DEED 14727/2355 EX 11/15/2010
315761	CB 5076A BLK 1 LOT 33
315762	CB 5076A BLK 1 LOT 34
315763	CB 5076A BLK 1 LOT 35
315764	CB 5076A BLK 1 LOT 36
315765	CB 5076A BLK 1 LOT 37
315766	CB 5076A BLK 1 LOT 38
315767	CB 5076A BLK 1 LOT 39
315768	CB 5076A BLK 1 LOT 40
315769	CB 5076A BLK 1 LOT 41
315770	CB 5076A BLK 1 LOT 42
315771	CB 5076A BLK 1 LOT 43
315772	CB 5076A BLK 1 LOT 44
315773	CB 5076A BLK 1 LOT 45
315774	CB 5076A BLK 1 LOT 46
315775	CB 5076A BLK 1 LOT 47
315776	CB 5076A BLK 1 LOT 48
315777	CB 5076A BLK 1 LOT 49
315778	CB 5076A BLK 1 LOT 50
315779	CB 5076A BLK 1 LOT 51
315780	CB 5076A BLK 1 LOT 52
315781	CB 5076A BLK 1 LOT 53

Proposed Zoning: **"R-6 AHOD MLOD-1"**

Proposed Zoning Description: **Residential Single-Family District, Airport Hazard Overlay District, Military Lighting Overlay District**

PropID	LegalDescription
315782	CB 5076A BLK 1 LOT 54
315783	CB 5076A BLK 1 LOT 55 & P-18F 2013-MERGE PER CR# 27255
315784	CB 5076A BLK 1 LOT 56 & P-18E 2013-MERGE PER CR# 27236
315785	CB 5076A BLK 1 LOT 57
315786	CB 5076A BLK 1 LOT 58
315787	CB 5076A BLK 1 LOT 59
315788	CB 5076A BLK 1 LOT 60
315789	CB 5076A BLK 1 LOT 61
315790	CB 5076A BLK 2 LOT 1
315791	CB 5076A BLK 2 LOT 2
315794	CB 5076A BLK 2 LOT 7
315795	CB 5076A BLK 2 LOT 8
315796	CB 5076A BLK 2 LOT 9
315797	CB 5076A BLK 2 LOT 10
315798	CB 5076A BLK 2 LOT 11
315800	CB 5076A BLK 3 LOT 1 CB 5076 P-18C (0.03 AC)
315801	CB 5076A BLK 3 LOT 2
315802	CB 5076A BLK 3 LOT 3
315803	CB 5076A BLK 3 LOT 4
315804	CB 5076A BLK 3 LOT 5
315805	CB 5076A BLK 3 LOT 13
315806	CB 5076A BLK 3 LOT 14
315807	CB 5076A BLK 3 LOT 15 & CB 5076 P-18B ABS 486 (.2524AC) 2009-MERGE PER CR# 18746 MERGED WITH PID 315748 4-14-08
315808	CB 5076A BLK 3 LOT 16
315809	CB 5076A BLK 3 LOT 26
315810	CB 5076A BLK 3 LOT 27

Proposed Zoning: **"R-6 AHOD MLOD-1"**

Proposed Zoning Description: **Residential Single-Family District, Airport Hazard Overlay District, Military Lighting Overlay District**

PropID	LegalDescription
315811	CB 5076A BLK 3 LOT 49
315812	CB 5076A BLK 3 LOT 50
315813	CB 5076A BLK 3 LOT 51
315814	CB 5076A BLK 3 LOT 52
315815	CB 5076A BLK 3 LOT 57
315816	CB 5076A BLK 3 LOT 58
315817	CB 5076A BLK 3 LOT 59
315818	CB 5076A BLK 3 LOT 60
315819	CB 5076A BLK 3 LOT 61
315820	CB 5076A BLK 3 LOT 62
315821	CB 5076A BLK 3 LOT 63
315822	CB 5076A BLK 3 LOT 64
315823	CB 5076A BLK 3 LOT 65
315824	CB 5076A BLK 3 LOT 66
315825	CB 5076A BLK 3 LOT 67
315826	CB 5076A BLK 3 LOT 68
315827	CB 5076A BLK 3 LOT 69
315828	CB 5076A BLK 3 LOT 70
315829	CB 5076A BLK 3 LOT 71
315830	CB 5076A BLK 3 LOT 72
315831	CB 5076A BLK 3 LOT 73
315832	CB 5076A BLK 3 LOT 74
315833	CB 5076A BLK 3 LOT 75
315834	CB 5076A BLK 3 LOT 76
315835	CB 5076A BLK 3 LOT 77
315836	CB 5076A BLK 3 LOT 78
315837	CB 5076A BLK 3 LOT 79

Proposed Zoning: **"R-6 AHOD MLOD-1"**

Proposed Zoning Description: **Residential Single-Family District, Airport Hazard Overlay District, Military Lighting Overlay District**

PropID	LegalDescription
315838	CB 5076A BLK 3 LOT 80
315839	CB 5076A BLK 3 LOT 81
315840	CB 5076A BLK 3 LOT 82
315841	CB 5076A BLK 3 LOT 83
315842	CB 5076A BLK 3 LOT 84
315843	CB 5076A BLK 3 LOT 85
315844	CB 5076A BLK 3 LOT 86
315845	CB 5076A BLK 3 LOT 87
315846	CB 5076A BLK 3 LOT 88
315847	CB 5076A BLK 3 LOT 89
315848	CB 5076A BLK 3 LOT 90
315849	CB 5076A BLK 3 LOT 91
315850	CB 5076A BLK 4 LOT 14
315851	CB 5076A BLK 4 LOT 15
315852	CB 5076A BLK 4 LOT 16
315853	CB 5076A BLK 4 LOT 17
315854	CB 5076A BLK 4 LOT 18
315855	CB 5076A BLK 4 LOT 19
315856	CB 5076A BLK 4 LOT 20
315857	CB 5076A BLK 4 LOT 21
315858	CB 5076A BLK 4 LOT 22
315859	CB 5076A BLK 4 LOT 23
315860	CB 5076A BLK 4 LOT 24
315861	CB 5076A BLK 5 LOT 11
315862	CB 5076A BLK 5 LOT 12
315863	CB 5076A BLK 5 LOT 13
315864	CB 5076A BLK 5 LOT 14

Proposed Zoning: **"R-6 AHOD MLOD-1"**

Proposed Zoning Description: **Residential Single-Family District, Airport Hazard Overlay District, Military Lighting Overlay District**

PropID	LegalDescription
315865	CB 5076A BLK 5 LOT 15
315866	CB 5076A BLK 5 LOT 16
315867	CB 5076A BLK 5 LOT 17
315868	CB 5076A BLK 5 LOT 18
315869	CB 5076A BLK 6 LOT 13
315870	CB 5076A BLK 6 LOT 14
315871	CB 5076A BLK 6 LOT 15
315872	CB 5076A BLK 6 LOT 16
315873	CB 5076A BLK 6 LOT 17
315874	CB 5076A BLK 6 LOT 18
315875	CB 5076A BLK 6 LOT 19
315876	CB 5076A BLK 6 LOT 20
315877	CB 5076A BLK 6 LOT 21
315878	CB 5076A BLK 6 LOT 22
315880	CB 5076A BLK 7 LOT 25
315881	CB 5076A BLK 7 LOT 26
315882	CB 5076A BLK 7 LOT 27
315883	CB 5076A BLK 7 LOT 28
315884	CB 5076A BLK 7 LOT 29
315885	CB 5076A BLK 7 LOT 30
315886	CB 5076A BLK 7 LOT 31
315887	CB 5076A BLK 7 LOT 32
315888	CB 5076A BLK 7 LOT 33
315889	CB 5076A BLK 7 LOT 34
315890	CB 5076A BLK 7 LOT 35
315891	CB 5076A BLK 7 LOT 36
315892	CB 5076A BLK 7 LOT 37

Proposed Zoning: **"R-6 AHOD MLOD-1"**

Proposed Zoning Description: **Residential Single-Family District, Airport Hazard Overlay District, Military Lighting Overlay District**

PropID	LegalDescription
315893	CB 5076A BLK 7 LOT 38
315894	CB 5076A BLK 7 LOT 39
315895	CB 5076A BLK 7 LOT 40
315896	CB 5076A BLK 7 LOT 41
315897	CB 5076A BLK 7 LOT 42
315898	CB 5076A BLK 7 LOT 43
315899	CB 5076A BLK 7 LOT 44
315900	CB 5076A BLK 8 LOT 14
315901	CB 5076A BLK 8 LOT 15
315902	CB 5076A BLK 8 LOT 16
315903	CB 5076A BLK 8 LOT 17
315904	CB 5076A BLK 8 LOT 18
315905	CB 5076A BLK 8 LOT 19
315906	CB 5076A BLK 8 LOT 20
315907	CB 5076A BLK 8 LOT 21
315908	CB 5076A BLK 8 LOT 22
315909	CB 5076A BLK 8 LOT 23
315910	CB 5076A BLK 8 LOT 24
315911	CB 5076A BLK 8 LOT 25
315912	CB 5076A BLK 8 LOT 26
315913	CB 5076A BLK 8 LOT 27
315914	CB 5076A BLK 8 LOT 28
315915	CB 5076A BLK 8 LOT 29
315916	CB 5076A BLK 8 LOT 30
315917	CB 5076A BLK 8 LOT 31
315918	CB 5076A BLK 8 LOT 32
315919	CB 5076A BLK 8 LOT 33

Proposed Zoning: **"R-6 AHOD MLOD-1"**

Proposed Zoning Description: **Residential Single-Family District, Airport Hazard Overlay District, Military Lighting Overlay District**

PropID	LegalDescription
315920	CB 5076A BLK 8 LOT 34
315921	CB 5076A BLK 8 LOT 35
315922	CB 5076A BLK 8 LOT 36
315923	CB 5076A BLK 8 LOT 37
315924	CB 5076A BLK 9 LOT 1
315925	CB 5076A BLK 9 LOT 2
315926	CB 5076A BLK 9 LOT 3
315927	CB 5076A BLK 9 LOT 4
315928	CB 5076A BLK 9 LOT 5
315929	CB 5076A BLK 9 LOT 6
315930	CB 5076A BLK 9 LOT 7
315931	CB 5076A BLK 9 LOT 8
315932	CB 5076A BLK 10 LOT 1
315933	CB 5076A BLK 10 LOT 2
315934	CB 5076A BLK 10 LOT 3
315935	CB 5076A BLK 10 LOT 4
315936	CB 5076A BLK 10 LOT 5
315937	CB 5076A BLK 10 LOT 6
315938	CB 5076A BLK 10 LOT 7
315939	CB 5076A BLK 10 LOT 8
315940	CB 5076A BLK 10 LOT 9
315941	CB 5076A BLK 10 LOT 10
315942	CB 5076A BLK 10 LOT 11
315943	CB 5076A BLK 10 LOT 12
315944	CB 5076A BLK 10 LOT 13
315945	CB 5076A BLK 10 LOT 14
315946	CB 5076A BLK 10 LOT 15

Proposed Zoning: **"R-6 AHOD MLOD-1"**

Proposed Zoning Description: **Residential Single-Family District, Airport Hazard Overlay District, Military Lighting Overlay District**

PropID	LegalDescription
315947	CB 5076A BLK 10 LOT 16
315948	CB 5076A BLK 10 LOT 17
315949	CB 5076A BLK 11 LOT 1
315950	CB 5076A BLK 11 LOT 2
315951	CB 5076A BLK 11 LOT 3
315952	CB 5076A BLK 11 LOT 4
315953	CB 5076A BLK 11 LOT 5
315954	CB 5076A BLK 11 LOT 6
315955	CB 5076A BLK 11 LOT 7
315956	CB 5076A BLK 11 LOT 8
315957	CB 5076A BLK 11 LOT 9
315958	CB 5076A BLK 11 LOT 10
315959	CB 5076A BLK 11 LOT 11
315960	CB 5076A BLK 12 LOT 1
315961	CB 5076A BLK 12 LOT 2
315962	CB 5076A BLK 12 LOT 3
315963	CB 5076A BLK 12 LOT 4
315964	CB 5076A BLK 12 LOT 5
315965	CB 5076A BLK 12 LOT 6
315966	CB 5076A BLK 12 LOT 7
315967	CB 5076A BLK 12 LOT 8
315968	CB 5076A BLK 12 LOT 9
315969	CB 5076A BLK 12 LOT 10
315970	CB 5076A BLK 13 LOT 1
315971	CB 5076A BLK 13 LOT 2
315972	CB 5076A BLK 13 LOT 3
315973	CB 5076A BLK 13 LOT 4

Proposed Zoning: **"R-6 AHOD MLOD-1"**

Proposed Zoning Description: **Residential Single-Family District, Airport Hazard Overlay District, Military Lighting Overlay District**

PropID	LegalDescription
315974	CB 5076A BLK 13 LOT 5
315975	CB 5076A BLK 13 LOT 6
315976	CB 5076A BLK 13 LOT 7
315977	CB 5076A BLK 13 LOT 8
315978	CB 5076A BLK 13 LOT 9
315979	CB 5076A BLK 13 LOT 10
315980	CB 5076A BLK 13 LOT 11
315981	CB 5076A BLK 13 LOT 12
315982	CB 5076A BLK 13 LOT 13
315983	CB 5076A BLK 13 LOT 14
315984	CB 5076A BLK 13 LOT 15
315985	CB 5076A BLK 13 LOT 16
315986	CB 5076A BLK 13 LOT 17
315987	CB 5076A BLK 13 LOT 18
315988	CB 5076A BLK 13 LOT 19
315989	CB 5076A BLK 13 LOT 20
315990	CB 5076A BLK 14 LOT 1
315991	CB 5076A BLK 14 LOT 2
315992	CB 5076A BLK 14 LOT 3
315993	CB 5076A BLK 14 LOT 4
315994	CB 5076A BLK 14 LOT 5
315995	CB 5076A BLK 14 LOT 6
315996	CB 5076A BLK 14 LOT 7
315997	CB 5076A BLK 14 LOT 8
315998	CB 5076A BLK 14 LOT 9
315999	CB 5076A BLK 14 LOT 10
316000	CB 5076A BLK 14 LOT 11

Proposed Zoning: **"R-6 AHOD MLOD-1"**

Proposed Zoning Description: **Residential Single-Family District, Airport Hazard Overlay District, Military Lighting Overlay District**

PropID	LegalDescription
316001	CB 5076A BLK 14 LOT 12
316002	CB 5076A BLK 14 LOT 13
316003	CB 5076A BLK 14 LOT 14
316004	CB 5076A BLK 14 LOT 15
316005	CB 5076A BLK 14 LOT 16
316006	CB 5076A BLK 14 LOT 17
316007	CB 5076A BLK 15 LOT 1
316008	CB 5076A BLK 15 LOT 2
316009	CB 5076A BLK 15 LOT 3
316010	CB 5076A BLK 15 LOT 4
316011	CB 5076A BLK 15 LOT 5
316012	CB 5076A BLK 15 LOT 6
316013	CB 5076A BLK 15 LOT 7
316014	CB 5076A BLK 15 LOT 8
316015	CB 5076A BLK 15 LOT 9
316016	CB 5076A BLK 15 LOT 10
316017	CB 5076A BLK 15 LOT 11
316018	CB 5076A BLK 15 LOT 12
316019	CB 5076A BLK 15 LOT 13
316020	CB 5076A BLK 15 LOT 14
316021	CB 5076A BLK 15 LOT 15
316022	CB 5076A BLK 15 LOT 16
316023	CB 5076A BLK 16 LOT 1
316024	CB 5076A BLK 16 LOT 2
316025	CB 5076A BLK 16 LOT 3
316026	CB 5076A BLK 16 LOT 4
316027	CB 5076A BLK 16 LOT 5

Proposed Zoning: **"R-6 AHOD MLOD-1"**

Proposed Zoning Description: **Residential Single-Family District, Airport Hazard Overlay District, Military Lighting Overlay District**

PropID	LegalDescription
316028	CB 5076A BLK 16 LOT 6
316029	CB 5076A BLK 16 LOT 7
316030	CB 5076A BLK 16 LOT 8
316031	CB 5076A BLK 16 LOT 9
316032	CB 5076A BLK 16 LOT 10
316033	CB 5076A BLK 16 LOT 11
316034	CB 5076A BLK 16 LOT 12
316035	CB 5076A BLK 16 LOT 13
316036	CB 5076A BLK 16 LOT 14
316037	CB 5076A BLK 16 LOT 15
316038	CB 5076A BLK 16 LOT 16
316039	CB 5076A BLK 16 LOT 17
316040	CB 5076A BLK 16 LOT 18
316041	CB 5076A BLK 16 LOT 19
316042	CB 5076A BLK 16 LOT 20
316043	CB 5076A BLK 16 LOT 21
316044	CB 5076A BLK 16 LOT 22
316045	CB 5076A BLK 17 LOT 1
316046	CB 5076A BLK 17 LOT 2
316047	CB 5076A BLK 17 LOT 3
316048	CB 5076A BLK 17 LOT 4
316049	CB 5076A BLK 17 LOT 5
316050	CB 5076A BLK 17 LOT 6
316051	CB 5076A BLK 17 LOT 7
316052	CB 5076A BLK 17 LOT 8
316053	CB 5076A BLK 17 LOT 9
316055	CB 5076A BLK 18 LOT 2

Proposed Zoning: **"R-6 AHOD MLOD-1"**

Proposed Zoning Description: **Residential Single-Family District, Airport Hazard Overlay District, Military Lighting Overlay District**

PropID	LegalDescription
316056	CB 5076A BLK 18 LOT 3
316057	CB 5076A BLK 18 LOT 4
316058	CB 5076A BLK 18 LOT 5
316059	CB 5076A BLK 18 LOT 6
316060	CB 5076A BLK 18 LOT 7
316061	CB 5076A BLK 18 LOT 8
316062	CB 5076A BLK 18 LOT 9
316063	CB 5076A BLK 18 LOT 10
316064	CB 5076A BLK 18 LOT 11
316068	CB 5076A BLK 23 LOT 35
316069	CB 5076A BLK 23 LOT 36
316070	CB 5076A BLK 23 LOT 37
316071	CB 5076A BLK 23 LOT 38
316072	CB 5076A BLK 23 LOT 39
316073	CB 5076A BLK 23 LOT 40
316074	CB 5076A BLK 23 LOT 41
316075	CB 5076A BLK 23 LOT 42
316076	CB 5076A BLK 23 LOT 43
316078	CB 5076A BLK 23 LOT 45
316079	CB 5076A BLK 23 LOT 46
316080	CB 5076A BLK 23 LOT 47
316081	CB 5076A BLK 23 LOT 48
316086	CB 5076A BLK 23 LOT 53
316087	CB 5076A BLK 23 LOT 54
316088	CB 5076A BLK 23 LOT 55
316089	CB 5076A BLK 23 LOT 56
316090	CB 5076A BLK 23 LOT 57

Proposed Zoning: **"R-6 AHOD MLOD-1"**

Proposed Zoning Description: **Residential Single-Family District, Airport Hazard Overlay District, Military Lighting Overlay District**

PropID	LegalDescription
316099	CB 5076A BLK 23 LOT 66
316111	CB 5076A BLK 24 LOT 1
316112	CB 5076A BLK 24 LOT 2
316113	CB 5076A BLK 24 LOT 3
316114	CB 5076A BLK 24 LOT 4
316115	CB 5076A BLK 24 LOT 5
316116	CB 5076A BLK 24 LOT 6
316117	CB 5076A BLK 24 LOT 7
316118	CB 5076A BLK 24 LOT 8
316119	CB 5076A BLK 24 LOT 9
316120	CB 5076A BLK 24 LOT 10
316121	CB 5076A BLK 24 LOT 11
316122	CB 5076A BLK 24 LOT 12
316123	CB 5076A BLK 24 LOT 13
316128	CB 5076A BLK 25 LOT 5
316129	CB 5076A BLK 25 LOT 6
316130	CB 5076A BLK 25 LOT 7
316131	CB 5076A BLK 25 LOT 8
316132	CB 5076A BLK 25 LOT 9
316133	CB 5076A BLK 25 LOT 10
316134	CB 5076A BLK 25 LOT 11
316135	CB 5076A BLK 25 LOT 12
316136	CB 5076A BLK 25 LOT 13
316137	CB 5076A BLK 25 LOT 14
316138	CB 5076A BLK 25 LOT 15
316139	CB 5076A BLK 25 LOT 16
316140	CB 5076A BLK 25 LOT 17

Proposed Zoning: **"R-6 AHOD MLOD-1"**

Proposed Zoning Description: **Residential Single-Family District, Airport Hazard Overlay District, Military Lighting Overlay District**

PropID	LegalDescription
316141	CB 5076A BLK 26 LOT 1
316142	CB 5076A BLK 26 LOT 2
316143	CB 5076A BLK 26 LOT 3
316144	CB 5076A BLK 26 LOT 4
316145	CB 5076A BLK 26 LOT 5
316146	CB 5076A BLK 26 LOT 6
316147	CB 5076A BLK 26 LOT 7
316148	CB 5076A BLK 26 LOT 8
316149	CB 5076A BLK 26 LOT 9
316150	CB 5076A BLK 26 LOT 10
316151	CB 5076A BLK 26 LOT 11
316152	CB 5076A BLK 26 LOT 12
316153	CB 5076A BLK 26 LOT 13
316154	CB 5076A BLK 26 LOT 14
316155	CB 5076A BLK 26 LOT 15
316156	CB 5076A BLK 27 LOT 1
316157	CB 5076A BLK 27 LOT 2
316158	CB 5076A BLK 27 LOT 3
316159	CB 5076A BLK 27 LOT 4
316160	CB 5076A BLK 27 LOT 5
316161	CB 5076A BLK 27 LOT 6
316162	CB 5076A BLK 27 LOT 7
316163	CB 5076A BLK 27 LOT 8
316164	CB 5076A BLK 27 LOT 9
316165	CB 5076A BLK 27 LOT 10
316166	CB 5076A BLK 27 LOT 11
316167	CB 5076A BLK 27 LOT 12

Proposed Zoning: **"R-6 AHOD MLOD-1"**

Proposed Zoning Description: **Residential Single-Family District, Airport Hazard Overlay District, Military Lighting Overlay District**

PropID	LegalDescription
316168	CB 5076A BLK 28 LOT 1 WOODLAKE UT-6
316169	CB 5076A BLK 28 LOT 2 WOODLAKE UT-6
316170	CB 5076A BLK 28 LOT 3 WOODLAKE UT-6
316171	CB 5076A BLK 28 LOT 4 WOODLAKE UT-6
316172	CB 5076A BLK 28 LOT 5 WOODLAKE UT-6
316173	CB 5076A BLK 28 LOT 6 WOODLAKE UT-6
316189	CB 5076B BLK 1 LOT 11
316192	CB 5076B BLK 1 LOT 14
316193	CB 5076B BLK 1 LOT 15
316194	CB 5076B BLK 1 LOT 16
316195	CB 5076B BLK 1 LOT 17
316196	CB 5076B BLK1 LOT 19 WOODLAKE UNIT 7E
316197	CB 5076B BLK1 LOT 20 WOODLAKE UNIT 7E
316198	CB 5076B BLK1 LOT 21 WOODLAKE UNIT 7E
316205	CB 5076B BLK 1 LOT 27 & 28 WOODLAKE UNIT 7E
316207	CB 5076B BLK 1 LOT 29 WOODLAKE UNIT 7E
316208	CB 5076B BLK 1 LOT 30 WOODLAKE UNIT 7E
316209	CB 5076B BLK 1 LOT 31 WOODLAKE UNIT 7E
316210	CB 5076B BLK 1 LOT 32 WOODLAKE UNIT 7E
316218	CB 5076B BLK 2 LOT 1
316219	CB 5076B BLK 2 LOT 2
316220	CB 5076B BLK 2 LOT 3
316221	CB 5076B BLK 2 LOT 4
316222	CB 5076B BLK 2 LOT 5
316223	CB 5076B BLK 2 LOT 6
316224	CB 5076B BLK 2 LOT 7
316225	CB 5076B BLK 2 LOT 8

Proposed Zoning: **"R-6 AHOD MLOD-1"**

Proposed Zoning Description: **Residential Single-Family District, Airport Hazard Overlay District, Military Lighting Overlay District**

PropID	LegalDescription
316226	CB 5076B BLK 2 LOT 9
316227	CB 5076B BLK 2 LOT 10
316228	CB 5076B BLK 2 LOT 11
316229	CB 5076B BLK 2 LOT 12
316230	CB 5076B BLK 2 LOT 13
316231	CB 5076B BLK 2 LOT 14
316232	CB 5076B BLK 2 LOT 15
316233	CB 5076B BLK 2 LOT 16
316234	CB 5076B BLK 2 LOT 17
316235	CB 5076B BLK 2 LOT 18
316240	CB 5076B BLK 2 LOT 23 (WOODLAKE SUBD UT-7A) 7300/0159-0161
316320	CB 5076B BLK 28 LOT 1 WOODLAKE UT-8
316321	CB 5076B BLK 28 LOT 2 WOODLAKE UT-8
316322	CB 5076B BLK 28 LOT 3 WOODLAKE UT-8
316323	CB 5076B BLK 28 LOT 4 WOODLAKE UT-8 9506/191-193
316324	CB 5076B BLK 28 LOT 5 WOODLAKE UT-8
316325	CB 5076B BLK 28 LOT 6 WOODLAKE UT-8
316326	CB 5076B BLK 28 LOT 7 WOODLAKE UT-8
316327	CB 5076B BLK 28 LOT 8 WOODLAKE UT-8
316328	CB 5076B BLK 28 LOT 9 WOODLAKE UT-8
316329	CB 5076B BLK 28 LOT 10 WOODLAKE UT-8
316330	CB 5076B BLK 28 LOT 11 WOODLAKE UT-8
316331	CB 5076B BLK 28 LOT 12 WOODLAKE UT-8
316332	CB 5076B BLK 28 LOT 13 WOODLAKE UT-8
316333	CB 5076B BLK 28 LOT 14 WOODLAKE UT-8
316334	CB 5076B BLK 28 LOT 15 WOODLAKE UT-8
316335	CB 5076B BLK 28 LOT 16 WOODLAKE UT-8

Proposed Zoning: **"R-6 AHOD MLOD-1"**

Proposed Zoning Description: **Residential Single-Family District, Airport Hazard Overlay District, Military Lighting Overlay District**

PropID	LegalDescription
316336	CB 5076B BLK 28 LOT 17 WOODLAKE UT-8
316337	CB 5076B BLK 28 LOT 18 WOODLAKE UT-8
316338	CB 5076B BLK 28 LOT 19 WOODLAKE UT-8
316339	CB 5076B BLK 28 LOT 20 WOODLAKE UT-8
316340	CB 5076B BLK 28 LOT 21 WOODLAKE UT-8
316341	CB 5076B BLK 28 LOT 22 WOODLAKE UT-8
316342	CB 5076B BLK 28 LOT 23 WOODLAKE UT-8
316343	CB 5076B BLK 28 LOT 24 WOODLAKE UT-8
316344	CB 5076B BLK 28 LOT 25 WOODLAKE UT-8
316345	CB 5076B BLK 28 LOT 26 WOODLAKE UT-8
316346	CB 5076B BLK 28 LOT 27 WOODLAKE UT-8
316347	CB 5076B BLK 28 LOT 28 WOODLAKE UT-8
316348	CB 5076B BLK 28 LOT 29 WOODLAKE UT-8
316349	CB 5076B BLK 28 LOT 30 WOODLAKE UT-8
316350	CB 5076B BLK 28 LOT 31 WOODLAKE UT-8
316351	CB 5076B BLK 28 LOT 32 WOODLAKE UT-8
316352	CB 5076B BLK 28 LOT 33 WOODLAKE UT-8
316353	CB 5076B BLK 28 LOT 34 WOODLAKE UT-8
316354	CB 5076B BLK 28 LOT 35 WOODLAKE UT-8
316355	CB 5076B BLK 28 LOT 36 WOODLAKE UT-8
316356	CB 5076B BLK 28 LOT 37 WOODLAKE UT-8
316357	CB 5076B BLK 28 LOT 38 WOODLAKE UT-8
316358	CB 5076B BLK 28 LOT 39 WOODLAKE UT-8
316359	CB 5076B BLK 28 LOT 40 WOODLAKE UT-8
316360	CB 5076B BLK 28 LOT 41 WOODLAKE UT-8
316361	CB 5076B BLK 28 LOT 42 WOODLAKE UT-8
316362	CB 5076B BLK 28 LOT 43 WOODLAKE UT-8

Proposed Zoning: **"R-6 AHOD MLOD-1"**

Proposed Zoning Description: **Residential Single-Family District, Airport Hazard Overlay District, Military Lighting Overlay District**

PropID	LegalDescription
316363	CB 5076B BLK 28 LOT 44 WOODLAKE UT-8
316364	CB 5076B BLK 28 LOT 45 WOODLAKE UT-8
316365	CB 5076B BLK 28 LOT 46 WOODLAKE UT-8
316366	CB 5076B BLK 28 LOT 47 WOODLAKE UT-8
316367	CB 5076B BLK 28 LOT 48 WOODLAKE UT-8
316368	CB 5076B BLK 28 LOT 49 WOODLAKE UT-8
316369	CB 5076B BLK 28 LOT 50 WOODLAKE UT-8
316370	CB 5076B BLK 28 LOT 51 WOODLAKE UT-8
316371	CB 5076B BLK 28 LOT 52 WOODLAKE UT-8
316372	CB 5076B BLK 28 LOT 53 WOODLAKE UT-8
316373	CB 5076B BLK 28 LOT 54 WOODLAKE UT-8 9506/191-193
316374	CB 5076B BLK 28 LOT 55 WOODLAKE UT-8
316375	CB 5076B BLK 28 LOT 56 WOODLAKE UT-8
316376	CB 5076B BLK 28 LOT 57 WOODLAKE UT-8
316377	CB 5076B BLK 28 LOT 58 WOODLAKE UT-8
316378	CB 5076B BLK 28 LOT 59 WOODLAKE UT-8
316851	CB 5080 P-1C ABS 420
316853	CB 5080 P-1 ABS 420
316877	CB 5080 P-4A ABS 420
316879	CB 5080 P-4B ABS 420
316916	CB 5080 P-10 ABS 420
316922	CB 5080 P-10D ABS 420
316938	CB 5080 P-12 (20.967 AC) & P-38 (1.555 AC) ABS 420 REMAINS - SPLIT FOR 2007 (GWD 12498/1385)
316959	CB 5080 P-16D ABS 420 WOODLAKE DUPLEX SUBD. UNIT-1 REMAINS ACCT - SPLIT FOR 2007 (WD 12615/73)
316965	CB 5080 P-17B 3.682 & P-18D .308 ABS 420
316973	CB 5080 P-18A ABS 420 NON-ADJ PROPERTY

Proposed Zoning: **"R-6 AHOD MLOD-1"**

Proposed Zoning Description: **Residential Single-Family District, Airport Hazard Overlay District, Military Lighting Overlay District**

PropID	LegalDescription
316974	CB 5080 P-18B ABS 420 NON-ADJ PROPERTY
316987	CB 5080 P-56A ABS 420 (NON ADJ REMAINS)
316988	CB 5080 P-56B ABS 420 (NON ADJ REMAINS)
316992	CB 5080 P-20B (.107 AC) & P-56C (.442 AC) ABS 420 (PIPELINE ESMT)
316994	CB 5080 P-20A ABS 420 (NON ADJ RMS)(PIPELINE ESMT)
317000	CB 5080 P-21C ABS 420 REMAINS - PLAT 9570/136//2011-RESURVEY PER DEED 14727/2439 EX 10/28/10
317021	CB 5080 P-27 (1.342) & P-18C (.488) ABS 420
317045	CB 5080 P-35 ABS 420
317057	CB 5080 P-40 ABS 420
317064	CB 5080 P-45 ABS 420
317066	CB 5080 P-46 (2.193 AC),P-47 (2.547) & P-48 (.190AC) REFER TO: 05080-000-0460
317067	CB 5080 P-49 (5.9539 AC), P-4E (15.4131 AC), P-5D (10.62 AC) & P-7D (.034 AC) ABS 420 (P-49 FORM P-2)
317071	CB 5080 P-51C ABS 420 (NON-ADJACENT REMAINS)
317072	CB 5080 P-51 ABS 420
317073	CB 5080 P-52 (FORMERLY PT OF P-11F) ABS 420 ADJUST AC (SWD 11223/788)
317076	CB 5080 P-53 ABS 420 (DRAINAGE EASEMENT)
317079	CB 5080 P-56D ABS 420 (PIPELINE ESMT)
317084	CB 5080 P-102 ABS 420 (FORMERLY P-1J)
317097	CB 5080A BLK LOT 5B
317167	CB: 5080B BLK: 12 LOT: 1 WOODLAKE DUPLEX UNIT-1
317168	CB: 5080B BLK: 12 LOT: 2 WOODLAKE DUPLEX UNIT-1
317169	CB: 5080B BLK: 12 LOT: 3 WOODLAKE DUPLEX UNIT-1
317170	CB: 5080B BLK: 12 LOT: 4 WOODLAKE DUPLEX UNIT-1
317171	CB: 5080B BLK: 12 LOT: 5 WOODLAKE DUPLEX UNIT-1
317172	CB: 5080B BLK: 12 LOT: 6 WOODLAKE DUPLEX UNIT-1
317230	CB: 5080B BLK: 15 LOT: 1 WOODLAKE DUPLEX UNIT-1

Proposed Zoning: **"R-6 AHOD MLOD-1"**

Proposed Zoning Description: **Residential Single-Family District, Airport Hazard Overlay District, Military Lighting Overlay District**

PropID	LegalDescription
317231	CB: 5080B BLK: 15 LOT: 2 WOODLAKE DUPLEX UNIT-1
317232	CB: 5080B BLK: 15 LOT: 3 WOODLAKE DUPLEX UNIT-1
317233	CB: 5080B BLK: 15 LOT: 4 WOODLAKE DUPLEX UNIT-1
317234	CB: 5080B BLK: 15 LOT: 5 WOODLAKE DUPLEX UNIT-1
317235	CB: 5080B BLK: 15 LOT: 6 WOODLAKE DUPLEX UNIT-1
317236	CB: 5080B BLK: 15 LOT: 7 WOODLAKE DUPLEX UNIT-1
317237	CB: 5080B BLK: 15 LOT: 8 WOODLAKE DUPLEX UNIT-1
317238	CB: 5080B BLK: 15 LOT: 9 WOODLAKE DUPLEX UNIT-1
317239	CB: 5080B BLK: 15 LOT: 10 WOODLAKE DUPLEX UNIT-1
317240	CB: 5080B BLK: 15 LOT: 11 WOODLAKE DUPLEX UNIT-1
317241	CB: 5080B BLK: 15 LOT: 12 WOODLAKE DUPLEX UNIT-1
317242	CB: 5080B BLK: 15 LOT: 13 WOODLAKE DUPLEX UNIT-1
317243	CB: 5080B BLK: 15 LOT: 14 WOODLAKE DUPLEX UNIT-1
317244	CB: 5080B BLK: 15 LOT: 15 WOODLAKE DUPLEX UNIT-1
317245	CB: 5080B BLK: 15 LOT: 16 WOODLAKE DUPLEX UNIT-1
317246	CB: 5080B BLK: 15 LOT: 17 WOODLAKE DUPLEX UNIT-1
317297	CB 5080B BLK 19 LOT 10
317298	CB 5080B BLK 19 LOT 11
317299	CB 5080B BLK 19 LOT 12
317300	CB 5080B BLK 19 LOT 13
317301	CB 5080B BLK 19 LOT 14
317302	CB 5080B BLK 19 LOT 15
317303	CB 5080B BLK 19 LOT 16
317304	CB 5080B BLK 19 LOT 17
317305	CB 5080B BLK 19 LOT 18 WOODLAKE CNTRY CLUB ES.UT-2B
317306	CB 5080B BLK 19 LOT 19 WOODLAKE CNTRY CLUB ES.UT-2B
317307	CB 5080B BLK 19 LOT 20 WOODLAKE CNTRY CLUB ES.UT-2B

Proposed Zoning: **"R-6 AHOD MLOD-1"**

Proposed Zoning Description: **Residential Single-Family District, Airport Hazard Overlay District, Military Lighting Overlay District**

PropID	LegalDescription
317308	CB 5080B BLK 19 LOT 21 WOODLAKE CNTRY CLUB ES.UT-2B
317309	CB 5080B BLK 19 LOT 22 WOODLAKE CNTRY CLUB ES.UT-2B
317310	CB 5080B BLK 19 LOT 23 WOODLAKE CNTRY CLUB ES.UT-2B
317311	CB 5080B BLK 19 LOT 24 WOODLAKE CNTRY CLUB ES.UT-2B
317312	CB 5080B BLK 19 LOT 25 WOODLAKE CNTRY CLUB ES.UT-2B
317313	CB 5080B BLK 19 LOT 26 WOODLAKE CNTRY CLUB ES.UT-2B
317314	CB 5080B BLK 19 LOT 27 WOODLAKE CNTRY CLUB ES.UT-2B
317315	CB 5080B BLK 19 LOT 28 WOODLAKE CNTRY CLUB ES.UT-2B
317316	CB 5080B BLK 19 LOT 29 WOODLAKE CNTRY CLUB ES.UT-2B
317317	CB 5080B BLK 19 LOT 30 WOODLAKE CNTRY CLUB ES.UT-2B
317318	CB 5080B BLK 19 LOT 31 WOODLAKE CNTRY CLUB ES.UT-2B
317319	CB 5080B BLK 20 LOT 35
317320	CB 5080B BLK 20 LOT 36
317321	CB 5080B BLK 20 LOT 37
317322	CB 5080B BLK 20 LOT 38
317323	CB 5080B BLK 20 LOT 39
317324	CB 5080B BLK 20 LOT 40
317325	CB 5080B BLK 20 LOT 41
317326	CB 5080B BLK 20 LOT 42
317327	CB 5080B BLK 20 LOT 43
317328	CB 5080B BLK 20 LOT 44
317329	CB 5080B BLK 20 LOT 45
317330	CB 5080B BLK 20 LOT 46
317331	CB 5080B BLK 20 LOT 47
317332	CB 5080B BLK 20 LOT 48
317333	CB 5080B BLK 20 LOT 49
317334	CB 5080B BLK 20 LOT 50

Proposed Zoning: **"R-6 AHOD MLOD-1"**

Proposed Zoning Description: **Residential Single-Family District, Airport Hazard Overlay District, Military Lighting Overlay District**

PropID	LegalDescription
317335	CB 5080B BLK 20 LOT 51
317336	CB 5080B BLK 20 LOT 52
317337	CB 5080B BLK 20 LOT 53
317338	CB 5080B BLK 20 LOT 54
317339	CB 5080B BLK 20 LOT 55
317340	CB 5080B BLK 20 LOT 56
317341	CB 5080B BLK 20 LOT 57
317342	CB 5080B BLK 20 LOT 58
317343	CB 5080B BLK 20 LOT 59
317344	CB 5080B BLK 20 LOT 60
317345	CB 5080B BLK 20 LOT 61
317346	CB 5080B BLK 20 LOT 62
317347	CB 5080B BLK 20 LOT 63
317348	CB 5080B BLK 20 LOT 64
317349	CB 5080B BLK 21 LOT 43
317350	CB 5080B BLK 21 LOT 44
317351	CB 5080B BLK 21 LOT 45
317352	CB 5080B BLK 21 LOT 46
317353	CB 5080B BLK 21 LOT 47
317354	CB 5080B BLK 21 LOT 48
317355	CB 5080B BLK 21 LOT 49
317356	CB 5080B BLK 21 LOT 50
317357	CB 5080B BLK 21 LOT 51
317358	CB 5080B BLK 21 LOT 52
317359	CB 5080B BLK 21 LOT 53
317360	CB 5080B BLK 21 LOT 54
317361	CB 5080B BLK 21 LOT 55

Proposed Zoning: **"R-6 AHOD MLOD-1"**

Proposed Zoning Description: **Residential Single-Family District, Airport Hazard Overlay District, Military Lighting Overlay District**

PropID	LegalDescription
317362	CB 5080B BLK 21 LOT 56
317363	CB 5080B BLK 21 LOT 57
317364	CB 5080B BLK 21 LOT 58
317365	CB 5080B BLK 21 LOT 59
317366	CB 5080B BLK 21 LOT 60
317367	CB 5080B BLK 21 LOT 61
317368	CB 5080B BLK 21 LOT 62
317369	CB 5080B BLK 21 LOT 63
317370	CB 5080B BLK 21 LOT 64
317371	CB 5080B BLK 21 LOT 65
317372	CB 5080B BLK 21 LOT 66
317373	CB 5080B BLK 21 LOT 67
317374	CB 5080B BLK 21 LOT 68
317375	CB 5080B BLK 21 LOT 69 WOODLAKE UNIT 3
317376	CB 5080B BLK 21 LOT 70
317377	CB 5080B BLK 21 LOT 71
317378	CB 5080B BLK 21 LOT 72
317379	CB 5080B BLK 21 LOT 73
317380	CB 5080B BLK 21 LOT 74
317381	CB 5080B BLK 21 LOT 75
317382	CB 5080B BLK 21 LOT 76
317383	CB 5080B BLK 21 LOT 77
317384	CB 5080B BLK 21 LOT 78
317385	CB 5080B BLK 21 LOT 79
317386	CB 5080B BLK 21 LOT 80
317387	CB 5080B BLK 21 LOT 81
317388	CB 5080B BLK 21 LOT 82

Proposed Zoning: **"R-6 AHOD MLOD-1"**

Proposed Zoning Description: **Residential Single-Family District, Airport Hazard Overlay District, Military Lighting Overlay District**

PropID	LegalDescription
317389	CB 5080B BLK 21 LOT 83
317390	CB 5080B BLK 21 LOT 84
317391	CB 5080B BLK 21 LOT 85
317392	CB 5080B BLK 21 LOT 86
317393	CB 5080B BLK 21 LOT 87
317394	CB 5080B BLK 21 LOT 88
317395	CB 5080B BLK 21 LOT 89
317396	CB 5080B BLK 21 LOT 90
317397	CB 5080B BLK 21 LOT 91
317398	CB 5080B BLK 21 LOT 92
317399	CB 5080B BLK 21 LOT 93 (WOODLAKE COUNTRY CLUB ESTATES UT-1)
317400	CB 5080B BLK 21 LOT 94
317401	CB 5080B BLK 21 LOT 95
317402	CB 5080B BLK 21 LOT 96
317403	CB 5080B BLK 21 LOT 97
317404	CB 5080B BLK 21 LOT 98
317405	CB 5080B BLK 21 LOT 99
317406	CB 5080B BLK 21 LOT 100
317407	CB 5080B BLK 21 LOT 101
317408	CB 5080B BLK 21 LOT 102
317409	CB 5080B BLK 21 LOT 103
317410	CB 5080B BLK 21 LOT 104
317411	CB 5080B BLK 21 LOT 105
317412	CB 5080B BLK 21 LOT 106
317413	CB 5080B BLK 21 LOT 107
317414	CB 5080B BLK 21 LOT 108
317415	CB 5080B BLK 21 LOT 109

Proposed Zoning: **"R-6 AHOD MLOD-1"**

Proposed Zoning Description: **Residential Single-Family District, Airport Hazard Overlay District, Military Lighting Overlay District**

PropID	LegalDescription
317416	CB 5080B BLK 21 LOT 110
317417	CB 5080B BLK 21 LOT 111
317418	CB 5080B BLK 21 LOT 112
317419	CB: 5080B BLK: 21 LOT: 113 WOODLAKE COUNTRY CLUB ESTATES UNIT-2A
317420	CB: 5080B BLK: 21 LOT: 114 WOODLAKE COUNTRY CLUB ESTATES UNIT-2A
317421	CB: 5080B BLK: 21 LOT: 115 WOODLAKE COUNTRY CLUB ESTATES UNIT-2A
317422	CB: 5080B BLK: 21 LOT: 116 WOODLAKE COUNTRY CLUB ESTATES UNIT-2A
317423	CB 5080B BLK 22 LOT 10
317424	CB 5080B BLK 22 LOT 11
317425	CB 5080B BLK 22 LOT 12
317426	CB 5080B BLK 22 LOT 13
317427	CB 5080B BLK 22 LOT 14
317428	CB 5080B BLK 22 LOT 15
317429	CB 5080B BLK 22 LOT 16
317430	CB 5080B BLK 22 LOT 17
317431	CB 5080B BLK 22 LOT 18
317432	CB: 5080B BLK: 22 LOT: 19 WOODLAKE COUNTRY CLUB ESTATES UNIT-2A
317433	CB: 5080B BLK: 22 LOT: 20 WOODLAKE COUNTRY CLUB ESTATES UNIT-2A
317434	CB: 5080B BLK: 22 LOT: 21 WOODLAKE COUNTRY CLUB ESTATES UNIT-2A
317435	CB: 5080B BLK: 22 LOT: 22 WOODLAKE COUNTRY CLUB ESTATES UNIT-2A
317436	CB: 5080B BLK: 22 LOT: 23 WOODLAKE COUNTRY CLUB ESTATES UNIT-2A
317437	CB: 5080B BLK: 22 LOT: 24 WOODLAKE COUNTRY CLUB ESTATES UNIT-2A
317438	CB: 5080B BLK: 22 LOT: 25 WOODLAKE COUNTRY CLUB ESTATES UNIT-2A
317439	CB: 5080B BLK: 22 LOT: 26 WOODLAKE COUNTRY CLUB ESTATES UNIT-2A
317440	CB: 5080B BLK: 22 LOT: 27 WOODLAKE COUNTRY CLUB ESTATES UNIT-2A
317441	CB: 5080B BLK: 22 LOT: 28 WOODLAKE COUNTRY CLUB ESTATES UNIT-2A
317442	CB: 5080B BLK: 22 LOT: 29 WOODLAKE COUNTRY CLUB ESTATES UNIT-2A

Proposed Zoning: **"R-6 AHOD MLOD-1"**

Proposed Zoning Description: **Residential Single-Family District, Airport Hazard Overlay District, Military Lighting Overlay District**

PropID	LegalDescription
317443	CB: 5080B BLK: 22 LOT: 30 WOODLAKE COUNTRY CLUB ESTATES UNIT-2A
317444	CB: 5080B BLK: 22 LOT: 31 WOODLAKE COUNTRY CLUB ESTATES UNIT-2A
317445	CB: 5080B BLK: 22 LOT: 32 WOODLAKE COUNTRY CLUB ESTATES UNIT-2A
317446	CB: 5080B BLK: 22 LOT: 33 WOODLAKE COUNTRY CLUB ESTATES UNIT-2A
317447	CB 5080B BLK 23 LOT 1
317448	CB 5080B BLK 23 LOT 2
317449	CB 5080B BLK 23 LOT 3
317450	CB 5080B BLK 23 LOT 4
317451	CB 5080B BLK 23 LOT 5
317452	CB 5080B BLK 23 LOT 6
317453	CB 5080B BLK 23 LOT 7
317454	CB 5080B BLK 23 LOT 8
317455	CB 5080B BLK 23 LOT 9
317456	CB 5080B BLK 23 LOT 10
317457	CB 5080B BLK 23 LOT 11
317458	CB 5080B BLK 23 LOT 12
317459	CB 5080B BLK 23 LOT 13
317460	CB 5080B BLK 23 LOT 14
317461	CB 5080B BLK 23 LOT 15
317462	CB 5080B BLK 23 LOT 16
317463	CB 5080B BLK 23 LOT 17
317464	CB 5080B BLK 23 LOT 18
317465	CB 5080B BLK 23 LOT 19
317466	CB 5080B BLK 23 LOT 20
317467	CB 5080B BLK 23 LOT 21
317468	CB 5080B BLK 23 LOT 22
317469	CB 5080B BLK 23 LOT 23

Proposed Zoning: **"R-6 AHOD MLOD-1"**

Proposed Zoning Description: **Residential Single-Family District, Airport Hazard Overlay District, Military Lighting Overlay District**

PropID	LegalDescription
317470	CB 5080B BLK 23 LOT 24
317471	CB 5080B BLK 23 LOT 25
317472	CB 5080B BLK 23 LOT 26
317473	CB 5080B BLK 23 LOT 27
317474	CB 5080B BLK 23 LOT 28
317475	CB 5080B BLK 23 LOT 29
317476	CB 5080B BLK 23 LOT 30
317479	CB 5080B BLK 23 LOT 31
317481	CB 5080B BLK 23 LOT 32
317482	CB 5080B BLK 23 LOT 33
317483	CB 5080B BLK 23 LOT 34
317484	CB 5080B BLK 23 LOT 35
317485	CB 5080B BLK 23 LOT 36
317486	CB 5080B BLK 23 LOT 37
317487	CB 5080B BLK 23 LOT 38
317488	CB 5080B BLK 23 LOT 39
317489	CB 5080B BLK 23 LOT 40
317490	CB 5080B BLK 23 LOTS 41 & 42
317491	CB 5080B BLK 23 LOT 43
317492	CB 5080B BLK 23 LOT 44
317493	CB 5080B BLK 23 LOT 48
317494	CB 5080B BLK 23 LOT 49
317495	CB 5080B BLK 23 LOT 50
317496	CB 5080B BLK 23 LOT 51
317497	CB 5080B BLK 23 LOT 52
317498	CB 5080B BLK 23 LOT 53
317499	CB 5080B BLK 23 LOT 54

Proposed Zoning: **"R-6 AHOD MLOD-1"**

Proposed Zoning Description: **Residential Single-Family District, Airport Hazard Overlay District, Military Lighting Overlay District**

PropID	LegalDescription
317500	CB 5080B BLK 23 LOT 55
317501	CB 5080B BLK 23 LOT 56
317502	CB 5080B BLK 23 LOT 57
317503	CB 5080B BLK 23 LOT 58
317504	CB 5080B BLK 23 LOT 59
317505	CB 5080B BLK 23 LOT 60 7
317506	CB: 5080B BLK: 23 LOT: 61 WOODLAKE COUNTRY CLUB ESTATES UNIT-2A
317507	CB: 5080B BLK: 23 LOT: 62 WOODLAKE COUNTRY CLUB ESTATES UNIT-2A
317508	CB: 5080B BLK: 23 LOT: 63 WOODLAKE COUNTRY CLUB ESTATES UNIT-2A
317509	CB 5080B BLK 23 LOT 64 WOODLAKE CNTRY CLUB ES.UT-2B
317512	CB 5080B BLK 23 LOT 67 WOODLAKE CNTRY CLUB ES.UT-2B
317513	CB 5080B BLK 23 LOT 68 WOODLAKE CNTRY CLUB ES.UT-2B
317514	CB 5080B BLK 23 LOT 69 WOODLAKE CNTRY CLUB ES.UT-2B
317515	CB 5080B BLK 23 LOT 70 WOODLAKE CNTRY CLUB ES.UT-2B
317516	CB 5080B BLK 23 LOT 71 WOODLAKE CNTRY CLUB ES.UT-2B
317517	CB 5080B BLK 23 LOT 72 WOODLAKE CNTRY CLUB ES.UT-2B
317518	CB 5080B BLK 23 LOT 73 WOODLAKE CNTRY CLUB ES.UT-2B
317519	CB 5080B BLK 23 LOT 74 WOODLAKE CNTRY CLUB ES.UT-2B
317520	CB 5080B BLK 23 LOT 75 WOODLAKE CNTRY CLUB ES.UT-2B
317521	CB 5080B BLK 23 LOT 76 WOODLAKE CNTRY CLUB ES.UT-2B
317522	CB 5080B BLK 23 LOT 77 WOODLAKE CNTRY CLUB ES.UT-2B
317523	CB 5080B BLK 23 LOT 78 WOODLAKE CNTRY CLUB ES.UT-2B
317524	CB 5080B BLK 23 LOT 79 WOODLAKE CNTRY CLUB ES.UT-2B
317525	CB 5080B BLK 23 LOT 80 WOODLAKE CNTRY CLUB ES.UT-2B
317526	CB 5080B BLK 23 LOT 81 WOODLAKE CNTRY CLUB ES.UT-2B
317527	CB 5080B BLK 23 LOT 82 WOODLAKE CNTRY CLUB ES.UT-2B
317528	CB 5080B BLK 23 LOT 83 WOODLAKE CNTRY CLUB ES.UT-2B

Proposed Zoning: **"R-6 AHOD MLOD-1"**

Proposed Zoning Description: **Residential Single-Family District, Airport Hazard Overlay District, Military Lighting Overlay District**

PropID	LegalDescription
317529	CB 5080B BLK 23 LOT 84 WOODLAKE CNTRY CLUB ES.UT-2B
317530	CB: 5080B BLK: 24 LOT: 1 WOODLAKE COUNTRY CLUB ESTATES UNIT-2A
317531	CB: 5080B BLK: 24 LOT: 2 WOODLAKE COUNTRY CLUB ESTATES UNIT-2A
317532	CB 5080B BLK 24 LOT 3 WOODLAKE CNTRY CLUB ES.UT-2B
317533	CB 5080B BLK 24 LOT 4 WOODLAKE CNTRY CLUB ES.UT-2B
317534	CB 5080B BLK 24 LOT 5 WOODLAKE CNTRY CLUB ES.UT-2B
317535	CB 5080B BLK 24 LOT 6 WOODLAKE CNTRY CLUB ES.UT-2B
317538	CB 5080B BLK 25 LOT 1 WOODLAKE CNTRY CLUB ES.UT-2B
317542	CB 5080B BLK 25 LOT 2 WOODLAKE CNTRY CLUB ES.UT-2B
317543	CB 5080B BLK 25 LOT 3 WOODLAKE CNTRY CLUB ES.UT-2B
317544	CB 5080B BLK 25 LOT 4 WOODLAKE CNTRY CLUB ES.UT-2B
317545	CB 5080B BLK 25 LOT 5 WOODLAKE CNTRY CLUB ES.UT-2B
317546	CB 5080B BLK 25 LOT 6 WOODLAKE CNTRY CLUB ES.UT-2B
317547	CB 5080B BLK 25 LOT 7 WOODLAKE CNTRY CLUB ES.UT-2B
317548	CB 5080B BLK 25 LOT 8 WOODLAKE CNTRY CLUB ES.UT-2B
317549	CB 5080B BLK 25 LOT 9 WOODLAKE CNTRY CLUB ES.UT-2B
317550	CB 5080B BLK 25 LOT 10 WOODLAKE CNTRY CLUB ES.UT-2B
317551	CB 5080B BLK 25 LOT 11 WOODLAKE CNTRY CLUB ES.UT-2B
317552	CB 5080B BLK 25 LOT 12 WOODLAKE CNTRY CLUB ES.UT-2B
317553	CB 5080B BLK 25 LOT 13 WOODLAKE CNTRY CLUB ES.UT-2B
317554	CB 5080B BLK 25 LOT 14 WOODLAKE CNTRY CLUB ES.UT-2B
317555	CB 5080B BLK 25 LOT 15 WOODLAKE CNTRY CLUB ES.UT-2B
317556	CB 5080B BLK 25 LOT 16 WOODLAKE CNTRY CLUB ES.UT-2B
317557	CB 5080B BLK 26 LOT 1 WOODLAKE CNTRY CLUB ES.UT-2B
317558	CB 5080B BLK 26 LOT 2 WOODLAKE CNTRY CLUB ES.UT-2B
317559	CB 5080B BLK 26 LOT 3 WOODLAKE CNTRY CLUB ES.UT-2B
317560	CB 5080B BLK 26 LOT 4 WOODLAKE CNTRY CLUB ES.UT-2B

Proposed Zoning: **"R-6 AHOD MLOD-1"**

Proposed Zoning Description: **Residential Single-Family District, Airport Hazard Overlay District, Military Lighting Overlay District**

PropID	LegalDescription
317561	CB 5080B BLK 26 LOT 5 WOODLAKE CNTRY CLUB ES.UT-2B
317562	CB 5080B BLK 26 LOT 6 WOODLAKE CNTRY CLUB ES.UT-2B
317563	CB 5080B BLK 26 LOT 7 WOODLAKE CNTRY CLUB ES.UT-2B
317564	CB 5080B BLK 26 LOT 8 WOODLAKE CNTRY CLUB ES.UT-2B
317565	CB 5080B BLK 26 LOT 9 WOODLAKE CNTRY CLUB ES.UT-2B
317566	CB 5080B BLK 26 LOT 10 WOODLAKE CNTRY CLUB ES.UT-2B
317567	CB: 5080B BLK: 27 LOT: 1 WOODLAKE COUNTRY CLUB ESTATES UNIT-2A
317568	CB: 5080B BLK: 27 LOT: 2 WOODLAKE COUNTRY CLUB ESTATES UNIT-2A
317569	CB: 5080B BLK: 27 LOT: 3 WOODLAKE COUNTRY CLUB ESTATES UNIT-2A
317570	CB: 5080B BLK: 27 LOT: 4 WOODLAKE COUNTRY CLUB ESTATES UNIT-2A
317571	CB: 5080B BLK: 27 LOT: 5 WOODLAKE COUNTRY CLUB ESTATES UNIT-2A
317572	CB: 5080B BLK: 27 LOT: 6 WOODLAKE COUNTRY CLUB ESTATES UNIT-2A
317573	CB: 5080B BLK: 27 LOT: 7 WOODLAKE COUNTRY CLUB ESTATES UNIT-2A
317574	CB: 5080B BLK: 27 LOT: 8 WOODLAKE COUNTRY CLUB ESTATES UNIT-2A
317575	CB: 5080B BLK: 27 LOT: 9 WOODLAKE COUNTRY CLUB ESTATES UNIT-2A
317576	CB: 5080B BLK: 27 LOT: 10 WOODLAKE COUNTRY CLUB ESTATES UNIT-2A
317577	CB: 5080B BLK: 27 LOT: 11 WOODLAKE COUNTRY CLUB ESTATES UNIT-2A
317578	CB: 5080B BLK: 27 LOT: 12 WOODLAKE COUNTRY CLUB ESTATES UNIT-2A
317579	CB: 5080B BLK: 27 LOT: 13 WOODLAKE COUNTRY CLUB ESTATES UNIT-2A
317580	CB: 5080B BLK: 27 LOT: 14 WOODLAKE COUNTRY CLUB ESTATES UNIT-2A
317581	CB: 5080B BLK: 27 LOT: 15 WOODLAKE COUNTRY CLUB ESTATES UNIT-2A
317582	CB: 5080B BLK: 27 LOT: 16 WOODLAKE COUNTRY CLUB ESTATES UNIT-2A
317583	CB: 5080B BLK: 27 LOT: 17 WOODLAKE COUNTRY CLUB ESTATES UNIT-2A
317584	CB: 5080B BLK: 27 LOT: 18 WOODLAKE COUNTRY CLUB ESTATES UNIT-2A
317585	CB: 5080B BLK: 27 LOT: 19 WOODLAKE COUNTRY CLUB ESTATES UNIT-2A
317586	CB: 5080B BLK: 27 LOT: 20 WOODLAKE COUNTRY CLUB ESTATES UNIT-2A
317587	CB: 5080B BLK: 27 LOT: 21 WOODLAKE COUNTRY CLUB ESTATES UNIT-2A

Proposed Zoning: **"R-6 AHOD MLOD-1"**

Proposed Zoning Description: **Residential Single-Family District, Airport Hazard Overlay District, Military Lighting Overlay District**

PropID	LegalDescription
317588	CB: 5080B BLK: 27 LOT: 22 WOODLAKE COUNTRY CLUB ESTATES UNIT-2A
317589	CB: 5080B BLK: 27 LOT: 23 WOODLAKE COUNTRY CLUB ESTATES UNIT-2A
317590	CB: 5080B BLK: 27 LOT: 24 WOODLAKE COUNTRY CLUB ESTATES UNIT-2A
317591	CB: 5080B BLK: 27 LOT: 25 WOODLAKE COUNTRY CLUB ESTATES UNIT-2A
317592	CB: 5080B BLK: 27 LOT: 26 WOODLAKE COUNTRY CLUB ESTATES UNIT-2A
317610	CB 5080C BLK 1 LOT 35
317611	CB 5080C BLK 1 LOT 36
317612	CB 5080C BLK 1 LOT 37
317613	CB 5080C BLK 1 LOT 38
317614	CB 5080C BLK 1 LOT 39
317615	CB 5080C BLK 1 LOT 40
317616	CB 5080C BLK 1 LOT 41
317617	CB 5080C BLK 1 LOT 42
317618	CB 5080C BLK 1 LOT 43
317619	CB 5080C BLK 1 LOT 44
317620	CB 5080C BLK 1 LOT 45
317621	CB 5080C BLK 1 LOT 46
317622	CB 5080C BLK 1 LOT 47
317623	CB 5080C BLK 1 LOT 48
317624	CB 5080C BLK 1 LOT 49
317625	CB 5080C BLK 1 LOT 50
317626	CB 5080C BLK 1 LOT 51
317627	CB 5080C BLK 1 LOT 52
317628	CB 5080C BLK 1 LOT 53
317629	CB 5080C BLK 1 LOT 54
317630	CB 5080C BLK 1 LOT 55
317631	CB 5080C BLK 1 LOT 56

Proposed Zoning: **"R-6 AHOD MLOD-1"**

Proposed Zoning Description: **Residential Single-Family District, Airport Hazard Overlay District, Military Lighting Overlay District**

PropID	LegalDescription
317632	CB 5080C BLK 1 LOT 57
317633	CB 5080C BLK 1 LOT 58
317634	CB 5080C BLK 1 LOT 59
317635	CB 5080C BLK 1 LOT 60
317636	CB 5080C BLK 1 LOT 61
317637	CB 5080C BLK 1 LOT 62
317638	CB 5080C BLK 1 LOT 63
317639	CB 5080C BLK 1 LOT 64
317640	CB 5080C BLK 1 LOT 65
317641	CB 5080C BLK 1 LOT 66
317642	CB 5080C BLK 1 LOT 67
317643	CB 5080C BLK 1 LOT 68
317644	CB 5080C BLK 1 LOT 69
317645	CB 5080C BLK 1 LOT 70
317646	CB 5080C BLK 1 LOT 71
317647	CB 5080C BLK 1 LOT 72
317648	CB 5080C BLK 1 LOT 73
317649	CB 5080C BLK 1 LOT 74
317650	CB 5080C BLK 1 LOT 75
317651	CB 5080C BLK 1 LOT 76
317652	CB 5080C BLK 1 LOT 77
317653	CB 5080C BLK 1 LOT 78
317654	CB 5080C BLK 1 LOT 79
317655	CB 5080C BLK 1 LOT 80
317656	CB 5080C BLK 1 LOT 81
317657	CB 5080C BLK 1 LOT 82
317658	CB 5080C BLK 1 LOT 83

Proposed Zoning: **"R-6 AHOD MLOD-1"**

Proposed Zoning Description: **Residential Single-Family District, Airport Hazard Overlay District, Military Lighting Overlay District**

PropID	LegalDescription
317659	CB 5080C BLK 1 LOT 84
317660	CB 5080C BLK 1 LOT 85
317661	CB 5080C BLK 1 LOT 86
317662	CB 5080C BLK 1 LOT 87
317663	CB 5080C BLK 1 LOT 88
317664	CB 5080C BLK 1 LOT 89
317665	CB 5080C BLK 1 LOT 90
317666	CB 5080C BLK 1 LOT 91
317667	CB 5080C BLK 1 LOT 92
317668	CB 5080C BLK 1 LOT 93
317669	CB 5080C BLK 1 LOT 94
317670	CB 5080C BLK 1 LOT 95
317671	CB 5080C BLK 1 LOT 96
317672	CB 5080C BLK 1 LOT 97
317673	CB 5080C BLK 1 LOT 98
317674	CB 5080C BLK 1 LOT 99
317675	CB 5080C BLK 1 LOT 100
317676	CB 5080C BLK 1 LOT 101
317677	CB 5080C BLK 1 LOT 102
317678	CB 5080C BLK 1 LOT 103
317679	CB 5080C BLK 1 LOT 104
317680	CB 5080C BLK 1 LOT 105
317681	CB 5080C BLK 1 LOT 106
317682	CB 5080C BLK 1 LOT 107
317683	CB 5080C BLK 1 LOT 108
317684	CB 5080C BLK 1 LOT 109
317685	CB 5080C BLK 1 LOT 110

Proposed Zoning: **"R-6 AHOD MLOD-1"**

Proposed Zoning Description: **Residential Single-Family District, Airport Hazard Overlay District, Military Lighting Overlay District**

PropID	LegalDescription
317686	CB 5080C BLK 1 LOT 111
317687	CB 5080C BLK 1 LOT 112
317688	CB 5080C BLK 1 LOT 113
317689	CB 5080C BLK 1 LOT 114
317690	CB 5080C BLK 1 LOT 115
317691	CB 5080C BLK 1 LOT 116
317692	CB 5080C BLK 1 LOT 117
317693	CB 5080C BLK 1 LOT 118
317694	CB 5080C BLK 1 LOT 119
317695	CB 5080C BLK 1 LOT 120
317696	CB 5080C BLK 1 LOT 121
317697	CB 5080C BLK 1 LOT 122
317698	CB 5080C BLK 1 LOT 123
317699	CB 5080C BLK 1 LOT 124
317700	CB 5080C BLK 1 LOT 125
317701	CB 5080C BLK 1 LOT 126
317702	CB 5080C BLK 1 LOT 127
317703	CB 5080C BLK 1 LOT 128
317704	CB 5080C BLK 1 LOT 129
317705	CB 5080C BLK 1 LOT 130
317706	CB 5080C BLK 1 LOT 131
317707	CB 5080C BLK 1 LOT 132
317708	CB 5080C BLK 1 LOT 133
317709	CB 5080C BLK 1 LOT 134
317710	CB 5080C BLK 1 LOT 135
317711	CB 5080C BLK 1 LOT 136
317712	CB 5080C BLK 1 LOT 137

Proposed Zoning: **"R-6 AHOD MLOD-1"**

Proposed Zoning Description: **Residential Single-Family District, Airport Hazard Overlay District, Military Lighting Overlay District**

PropID	LegalDescription
317713	CB 5080C BLK 1 LOT 138
317714	CB 5080C BLK 1 LOT 139
317715	CB 5080C BLK 1 LOT 140
317716	CB 5080C BLK 1 LOT 141
317717	CB 5080C BLK 1 LOT 142
317718	CB 5080C BLK 1 LOT 143
317719	CB 5080C BLK 1 LOT 144
317720	CB 5080C BLK 1 LOT 145
317721	CB 5080C BLK 1 LOT 146
317722	CB 5080C BLK 1 LOT 147
317723	CB 5080C BLK 1 LOT 148
317724	CB 5080C BLK 1 LOT 149
317725	CB 5080C BLK 1 LOT 150
317726	CB 5080C BLK 1 LOT 151
317727	CB 5080C BLK 1 LOT 152
317728	CB 5080C BLK 1 LOT 153
317729	CB 5080C BLK 1 LOT 154
317730	CB 5080C BLK 1 LOT 155
317731	CB 5080C BLK 1 LOT 156
317732	CB 5080C BLK 1 LOT 157
317733	CB 5080C BLK 1 LOT 158
317734	CB 5080C BLK 1 LOT 159
317735	CB 5080C BLK 1 LOT 160
317736	CB 5080C BLK 1 LOT 161
317737	CB 5080C BLK 1 LOT 162
317738	CB 5080C BLK 1 LOT 163
317739	CB 5080C BLK 1 LOT 164

Proposed Zoning: **"R-6 AHOD MLOD-1"**

Proposed Zoning Description: **Residential Single-Family District, Airport Hazard Overlay District, Military Lighting Overlay District**

PropID	LegalDescription
317740	CB 5080C BLK 1 LOT 165
317741	CB 5080C BLK 1 LOT 166
317742	CB 5080C BLK 1 LOT 167
317743	CB 5080C BLK 1 LOT 168
317744	CB 5080C BLK 1 LOT 169
317745	CB 5080C BLK 1 LOT 170
317746	CB 5080C BLK 1 LOT 171
317747	CB 5080C BLK 1 LOT 172
317748	CB 5080C BLK 1 LOT 173
317749	CB 5080C BLK 1 LOT 174
317750	CB 5080C BLK 1 LOT 175
317751	CB 5080C BLK 1 LOT 176
317752	CB 5080C BLK 1 LOT 177
317753	CB 5080C BLK 1 LOT 178
317754	CB 5080C BLK 1 LOT 179
317755	CB 5080C BLK 1 LOT 180
317756	CB 5080C BLK 1 LOT 181
317757	CB 5080C BLK 1 LOT 182
317758	CB 5080C BLK 1 LOT 183
317759	CB 5080C BLK 1 LOT 184
317760	CB 5080C BLK 1 LOT 185
317761	CB 5080C BLK 1 LOT 186
317762	CB 5080C BLK 1 LOT 187
317763	CB 5080C BLK 1 LOT 188
317764	CB 5080C BLK 1 LOT 189
317765	CB 5080C BLK 1 LOT 190
317766	CB 5080C BLK 1 LOT 191

Proposed Zoning: **"R-6 AHOD MLOD-1"**

Proposed Zoning Description: **Residential Single-Family District, Airport Hazard Overlay District, Military Lighting Overlay District**

PropID	LegalDescription
317767	CB 5080C BLK 1 LOT 192
317768	CB 5080C BLK 1 LOT 193
317769	CB 5080C BLK 1 LOT 194
317770	CB 5080C BLK 1 LOT 195
317771	CB 5080C BLK 1 LOT 196
317772	CB 5080C BLK 1 LOT 197
317773	CB 5080C BLK 1 LOT 198
317774	CB 5080C BLK 1 LOT 199
317775	CB: 5080C BLK: 1 LOT: 200
317776	CB 5080C BLK 1 LOT 201
317777	CB 5080C BLK 1 LOT 202
317778	CB 5080C BLK 1 LOT 203
317779	CB 5080C BLK 1 LOT 204
317780	CB 5080C BLK 1 LOT 205
317781	CB 5080C BLK 1 LOT 206
317782	CB 5080C BLK 1 LOT 207
317783	CB 5080C BLK 1 LOT 208
317784	CB 5080C BLK 1 LOT 209
317785	CB 5080C BLK 1 LOT 210
317786	CB 5080C BLK 1 LOT 211
317787	CB 5080C BLK 1 LOT 212
317788	CB 5080C BLK 1 LOT 213
317789	CB 5080C BLK 1 LOT 214
317790	CB 5080C BLK 1 LOT 215
317791	CB 5080C BLK 1 LOT 216
317792	CB 5080C BLK 1 LOT 217
317793	CB 5080C BLK 1 LOT 218

Proposed Zoning: **"R-6 AHOD MLOD-1"**

Proposed Zoning Description: **Residential Single-Family District, Airport Hazard Overlay District, Military Lighting Overlay District**

PropID	LegalDescription
317794	CB 5080C BLK 1 LOT 219
317795	CB 5080C BLK 1 LOT 220
317796	CB 5080C BLK 1 LOT 221
317797	CB 5080C BLK 1 LOT 222
317798	CB 5080C BLK 1 LOT 223
317799	CB 5080C BLK 1 LOT 224
317800	CB 5080C BLK 1 LOT 225
317801	CB 5080C BLK 1 LOT 226
317802	CB 5080C BLK 1 LOT 227
317803	CB 5080C BLK 1 LOT 228
317804	CB 5080C BLK 1 LOT 229
317805	CB 5080C BLK 1 LOT 230
317806	CB 5080C BLK 1 LOT 231
317807	CB 5080C BLK 1 LOT 232
317808	CB 5080C BLK 1 LOT 233
317809	CB 5080C BLK 1 LOT 234
317810	CB 5080C BLK 1 LOT 235
317811	CB 5080C BLK 1 LOT 236
317812	CB 5080C BLK 1 LOT 237
317813	CB 5080C BLK 1 LOT 238
317814	CB 5080C BLK 1 LOT 239 VENTURA SUBD. UT-3
317815	CB 5080C BLK 1 LOT 240 VENTURA SUBD. UT-3
317816	CB 5080C BLK 1 LOT 241 VENTURA SUBD. UT-3
317817	CB 5080C BLK 2 LOT 1 VENTURA SUBD. UT-3
317818	CB 5080C BLK 2 LOT 2
317819	CB 5080C BLK 2 LOT 3
317820	CB 5080C BLK 2 LOT 4

Proposed Zoning: **"R-6 AHOD MLOD-1"**

Proposed Zoning Description: **Residential Single-Family District, Airport Hazard Overlay District, Military Lighting Overlay District**

PropID	LegalDescription
317821	CB 5080C BLK 2 LOT 5
317822	CB 5080C BLK 2 LOT 6
317823	CB 5080C BLK 2 LOT 7
317824	CB 5080C BLK 2 LOT 8
317825	CB 5080C BLK 2 LOT 9
317826	CB: 5080C BLK: 2 LOT: 10 VENTURA SUBD. UNIT-3
317827	CB: 5080C BLK: 2 LOT: 11 VENTURA SUBD. UNIT-3
317828	CB: 5080C BLK: 2 LOT: 12 VENTURA SUBD. UNIT-3
317829	CB: 5080C BLK: 2 LOT: 13 VENTURA SUBD. UNIT-3
317830	CB: 5080C BLK: 2 LOT: 14 VENTURA SUBD. UNIT-3
317831	CB: 5080C BLK: 2 LOT: 15 VENTURA SUBD. UNIT-3
317832	CB: 5080C BLK: 2 LOT: 16 VENTURA SUBD. UNIT-3
317833	CB: 5080C BLK: 2 LOT: 17 VENTURA SUBD. UNIT-3
317834	CB: 5080C BLK: 2 LOT: 18 VENTURA SUBD. UNIT-3
317835	CB: 5080C BLK: 2 LOT: 19 VENTURA SUBD. UNIT-3
317836	CB: 5080C BLK: 2 LOT: 20 VENTURA SUBD. UNIT-3
317837	CB: 5080C BLK: 2 LOT: 21 VENTURA SUBD. UNIT-3
317838	CB: 5080C BLK: 2 LOT: 22 VENTURA SUBD. UNIT-3
317839	CB: 5080C BLK: 2 LOT: 23 VENTURA SUBD. UNIT-3
317840	CB: 5080C BLK: 2 LOT: 24 VENTURA SUBD. UNIT-3
317841	CB: 5080C BLK: 2 LOT: 25 VENTURA SUBD. UNIT-3
317842	CB: 5080C BLK: 2 LOT: 26 VENTURA SUBD. UNIT-3
317843	CB: 5080C BLK: 2 LOT: 27 VENTURA SUBD. UNIT-3
317844	CB: 5080C BLK: 2 LOT: 28 VENTURA SUBD. UNIT-3
317845	CB: 5080C BLK: 2 LOT: 29 VENTURA SUBD. UNIT-3
317846	CB: 5080C BLK: 2 LOT: 30 VENTURA SUBD. UNIT-3
317847	CB: 5080C BLK: 2 LOT: 31 VENTURA SUBD. UNIT-3

Proposed Zoning: **"R-6 AHOD MLOD-1"**

Proposed Zoning Description: **Residential Single-Family District, Airport Hazard Overlay District, Military Lighting Overlay District**

PropID	LegalDescription
317848	CB: 5080C BLK: 2 LOT: 32 VENTURA SUBD. UNIT-3
317849	CB: 5080C BLK: 2 LOT: 33 VENTURA SUBD. UNIT-3
317850	CB: 5080C BLK: 2 LOT: 34 VENTURA SUBD. UNIT-3
317851	CB: 5080C BLK: 2 LOT: 35 VENTURA SUBD. UNIT-3
317852	CB: 5080C BLK: 2 LOT: 36 VENTURA SUBD. UNIT-3
317853	CB: 5080C BLK: 2 LOT: 37 VENTURA SUBD. UNIT-3
317854	CB: 5080C BLK: 2 LOT: 38 VENTURA SUBD. UNIT-3
317855	CB: 5080C BLK: 2 LOT: 39 VENTURA SUBD. UNIT-3
317856	CB: 5080C BLK: 2 LOT: 40 VENTURA SUBD. UNIT-3
317857	CB: 5080C BLK: 2 LOT: 41 VENTURA SUBD. UNIT-3
317858	CB: 5080C BLK: 2 LOT: 42 VENTURA SUBD. UNIT-3
317859	CB: 5080C BLK: 2 LOT: 43 VENTURA SUBD. UNIT-3
317860	CB: 5080C BLK: 2 LOT: 44 VENTURA SUBD. UNIT-3
317861	CB: 5080C BLK: 2 LOT: 45 VENTURA SUBD. UNIT-3
317862	CB: 5080C BLK: 2 LOT: 46 VENTURA SUBD. UNIT-3
317863	CB: 5080C BLK: 2 LOT: 47 VENTURA SUBD. UNIT-3
317864	CB: 5080C BLK: 2 LOT: 48 VENTURA SUBD. UNIT-3
317865	CB: 5080C BLK: 2 LOT: 49 VENTURA SUBD. UNIT-3
317866	CB: 5080C BLK: 2 LOT: 50 VENTURA SUBD. UNIT-3
317867	CB: 5080C BLK: 2 LOT: 51 VENTURA SUBD. UNIT-3
317869	CB 5080C BLK 2 LOT 52 CB 5080 P-35A ABS 420 (0.017AC)
317870	CB 5080C BLK 3 LOT 1
317871	CB 5080C BLK 3 LOT 2
317872	CB 5080C BLK 3 LOT 3
317873	CB 5080C BLK 3 LOT 4
317874	CB 5080C BLK 3 LOT 5
317875	CB 5080C BLK 3 LOT 6

Proposed Zoning: **"R-6 AHOD MLOD-1"**

Proposed Zoning Description: **Residential Single-Family District, Airport Hazard Overlay District, Military Lighting Overlay District**

PropID	LegalDescription
317876	CB 5080C BLK 3 LOT 7
317877	CB 5080C BLK 3 LOT 8
317878	CB 5080C BLK 3 LOT 9
317879	CB 5080C BLK 3 LOT 10
317880	CB 5080C BLK 3 LOT 11
317881	CB 5080C BLK 3 LOT 12
317882	CB 5080C BLK 3 LOT 13
317883	CB: 5080C BLK: 3 LOT: 14 VENTURA SUBD. UNIT-3
317884	CB: 5080C BLK: 3 LOT: 15 VENTURA SUBD. UNIT-3
317885	CB: 5080C BLK: 3 LOT: 16 VENTURA SUBD. UNIT-3
317886	CB: 5080C BLK: 3 LOT: 17 VENTURA SUBD. UNIT-3
317887	CB: 5080C BLK: 3 LOT: 18 VENTURA SUBD. UNIT-3
317888	CB: 5080C BLK: 3 LOT: 19 VENTURA SUBD. UNIT-3
317889	CB: 5080C BLK: 3 LOT: 20 VENTURA SUBD. UNIT-3
317890	CB: 5080C BLK: 3 LOT: 21 VENTURA SUBD. UNIT-3
317891	CB: 5080C BLK: 3 LOT: 22 VENTURA SUBD. UNIT-3
317892	CB: 5080C BLK: 3 LOT: 23 VENTURA SUBD. UNIT-3
317893	CB: 5080C BLK: 3 LOT: 24 VENTURA SUBD. UNIT-3
317894	CB: 5080C BLK: 3 LOT: 25 VENTURA SUBD. UNIT-3
317895	CB: 5080C BLK: 3 LOT: 26 VENTURA SUBD. UNIT-3
317896	CB: 5080C BLK: 3 LOT: 27 VENTURA SUBD. UNIT-3
317897	CB: 5080C BLK: 3 LOT: 28 VENTURA SUBD. UNIT-3
317898	CB: 5080C BLK: 3 LOT: 29 VENTURA SUBD. UNIT-3
317899	CB: 5080C BLK: 3 LOT: 30 VENTURA SUBD. UNIT-3
317900	CB: 5080C BLK: 3 LOT: 31 VENTURA SUBD. UNIT-3
317901	CB: 5080C BLK: 3 LOT: 32 VENTURA SUBD. UNIT-3
317902	CB: 5080C BLK: 3 LOT: 33 VENTURA SUBD. UNIT-3

Proposed Zoning: **"R-6 AHOD MLOD-1"**

Proposed Zoning Description: **Residential Single-Family District, Airport Hazard Overlay District, Military Lighting Overlay District**

PropID	LegalDescription
317903	CB: 5080C BLK: 3 LOT: 34 VENTURA SUBD. UNIT-3
317904	CB: 5080C BLK: 3 LOT: 35 VENTURA SUBD. UNIT-3
317905	CB: 5080C BLK: 3 LOT: 36 VENTURA SUBD. UNIT-3
317906	CB: 5080C BLK: 4 LOT: 1 VENTURA SUBDIVISION
317907	CB: 5080C BLK: 4 LOT: 2 VENTURA SUBDIVISION
317908	CB: 5080C BLK: 4 LOT: 3 VENTURA SUBDIVISION
317909	CB: 5080C BLK: 4 LOT: 4 VENTURA SUBDIVISION
317910	CB: 5080C BLK: 4 LOT: 5 VENTURA SUBDIVISION
317911	CB: 5080C BLK: 4 LOT: 6 VENTURA SUBDIVISION
317912	CB: 5080C BLK: 4 LOT: 7 VENTURA SUBDIVISION
317913	CB: 5080C BLK: 4 LOT: 8 VENTURA SUBDIVISION
317914	CB: 5080C BLK: 4 LOT: 9 VENTURA SUBDIVISION
317915	CB: 5080C BLK: 4 LOT: 10 VENTURA SUBDIVISION
317916	CB: 5080C BLK: 4 LOT: 11 VENTURA SUBDIVISION
317917	CB: 5080C BLK: 4 LOT: 12 VENTURA SUBDIVISION
317918	CB: 5080C BLK: 4 LOT: 13 VENTURA SUBDIVISION
317919	CB: 5080C BLK: 4 LOT: 14 VENTURA SUBDIVISION
317920	CB: 5080C BLK: 4 LOT: 15 VENTURA SUBDIVISION
317921	CB: 5080C BLK: 4 LOT: 16 VENTURA SUBDIVISION
317922	CB: 5080C BLK: 4 LOT: 17 VENTURA SUBDIVISION
317923	CB: 5080C BLK: 4 LOT: 18 VENTURA SUBDIVISION
317924	CB: 5080C BLK: 4 LOT: 19 VENTURA SUBDIVISION
317925	CB: 5080C BLK: 4 LOT: 20 VENTURA SUBDIVISION
317926	CB: 5080C BLK: 4 LOT: 21 VENTURA SUBDIVISION
317927	CB: 5080C BLK: 4 LOT: 22 VENTURA SUBDIVISION
317928	CB: 5080C BLK: 4 LOT: 23 VENTURA SUBDIVISION
317929	CB: 5080C BLK: 4 LOT: 24 VENTURA SUBDIVISION

Proposed Zoning: **"R-6 AHOD MLOD-1"**

Proposed Zoning Description: **Residential Single-Family District, Airport Hazard Overlay District, Military Lighting Overlay District**

PropID	LegalDescription
317930	CB: 5080C BLK: 4 LOT: 25 VENTURA SUBDIVISION
317931	CB: 5080C BLK: 4 LOT: 26 VENTURA SUBDIVISION
317932	CB: 5080C BLK: 4 LOT: 27 VENTURA SUBDIVISION
317933	CB: 5080C BLK: 4 LOT: 28 VENTURA SUBDIVISION
317934	CB: 5080C BLK: 4 LOT: 29 VENTURA SUBDIVISION
317935	CB: 5080C BLK: 4 LOT: 30 VENTURA SUBDIVISION
317936	CB: 5080C BLK: 4 LOT: 31 VENTURA SUBDIVISION
317937	CB: 5080C BLK: 4 LOT: 32 VENTURA SUBDIVISION
317938	CB: 5080C BLK: 4 LOT: 33 VENTURA SUBDIVISION
317939	CB: 5080C BLK: 4 LOT: 34 VENTURA SUBDIVISION
317940	CB: 5080C BLK: 4 LOT: 35 VENTURA SUBDIVISION
317941	CB: 5080C BLK: 4 LOT: 36 VENTURA SUBDIVISION
317942	CB: 5080C BLK: 4 LOT: 37 VENTURA SUBDIVISION
317943	CB: 5080C BLK: 4 LOT: 38 VENTURA SUBDIVISION
317944	CB: 5080C BLK: 4 LOT: 39 VENTURA SUBDIVISION
317945	CB: 5080C BLK: 4 LOT: 40 VENTURA SUBDIVISION
317946	CB: 5080C BLK: 4 LOT: 41 VENTURA SUBDIVISION
317947	CB: 5080C BLK: 4 LOT: 42 VENTURA SUBDIVISION
317948	CB: 5080C BLK: 4 LOT: 43 VENTURA SUBDIVISION
317949	CB: 5080C BLK: 4 LOT: 44 VENTURA SUBDIVISION
317950	CB: 5080C BLK: 4 LOT: 45 VENTURA SUBDIVISION
317951	CB: 5080C BLK: 4 LOT: 46 VENTURA SUBDIVISION
317952	CB: 5080C BLK: 4 LOT: 47 VENTURA SUBDIVISION
317953	CB: 5080C BLK: 4 LOT: 48 VENTURA SUBDIVISION
317954	CB: 5080C BLK: 4 LOT: 49 VENTURA SUBDIVISION
317955	CB: 5080C BLK: 4 LOT: 50 VENTURA SUBDIVISION
317956	CB: 5080C BLK: 4 LOT: 51 VENTURA SUBDIVISION

Proposed Zoning: **"R-6 AHOD MLOD-1"**

Proposed Zoning Description: **Residential Single-Family District, Airport Hazard Overlay District, Military Lighting Overlay District**

PropID	LegalDescription
317957	CB: 5080C BLK: 4 LOT: 52 VENTURA SUBDIVISION
317958	CB: 5080C BLK: 4 LOT: 53 VENTURA SUBDIVISION
317959	CB: 5080C BLK: 4 LOT: 54 VENTURA SUBDIVISION
317960	CB: 5080C BLK: 4 LOT: 55 VENTURA SUBDIVISION
317961	CB: 5080C BLK: 4 LOT: 56 VENTURA SUBDIVISION
317962	CB: 5080C BLK: 4 LOT: 57 VENTURA SUBDIVISION
317963	CB: 5080C BLK: 4 LOT: 58 VENTURA SUBDIVISION
317964	CB: 5080C BLK: 4 LOT: 59 VENTURA SUBDIVISION
317965	CB: 5080C BLK: 4 LOT: 60 VENTURA SUBDIVISION
317966	CB: 5080C BLK: 4 LOT: 61 VENTURA SUBDIVISION
317967	CB: 5080C BLK: 4 LOT: 62 VENTURA SUBDIVISION
317968	CB: 5080C BLK: 4 LOT: 63 VENTURA SUBDIVISION
317969	CB: 5080C BLK: 4 LOT: 64 VENTURA SUBDIVISION
317970	CB: 5080C BLK: 4 LOT: 65 VENTURA SUBDIVISION
317971	CB: 5080C BLK: 4 LOT: 66 VENTURA SUBDIVISION
317972	CB: 5080C BLK: 4 LOT: 67 VENTURA SUBDIVISION
317973	CB: 5080C BLK: 4 LOT: 68 VENTURA SUBDIVISION
317974	CB: 5080C BLK: 4 LOT: 69 VENTURA SUBDIVISION
317975	CB 5080C BLK 4 LOT 70 VENTURA SUBD UT-6
317976	CB 5080C BLK 4 LOT 71 VENTURA SUBD UT-6
317977	CB 5080C BLK 4 LOT 72 VENTURA SUBD UT-6
317978	CB 5080C BLK 4 LOT 73 VENTURA SUBD UT-6
317979	CB 5080C BLK 4 LOT 74 VENTURA SUBD UT-6
317980	CB: 5080C BLK: 5 LOT: 1 VENTURA SUBDIVISION
317981	CB: 5080C BLK: 5 LOT: 2 VENTURA SUBDIVISION
317982	CB: 5080C BLK: 5 LOT: 3 VENTURA SUBDIVISION
317983	CB: 5080C BLK: 5 LOT: 4 VENTURA SUBDIVISION

Proposed Zoning: **"R-6 AHOD MLOD-1"**

Proposed Zoning Description: **Residential Single-Family District, Airport Hazard Overlay District, Military Lighting Overlay District**

PropID	LegalDescription
317984	CB: 5080C BLK: 5 LOT: 5 VENTURA SUBDIVISION
317985	CB: 5080C BLK: 5 LOT: 6 VENTURA SUBDIVISION
317986	CB: 5080C BLK: 5 LOT: 7 VENTURA SUBDIVISION
317987	CB: 5080C BLK: 5 LOT: 8 VENTURA SUBDIVISION
317988	CB: 5080C BLK: 5 LOT: 9 VENTURA SUBDIVISION
317989	CB: 5080C BLK: 5 LOT: 10 VENTURA SUBDIVISION
317990	CB: 5080C BLK: 5 LOT: 11 VENTURA SUBDIVISION
317991	CB: 5080C BLK: 5 LOT: 12 VENTURA SUBDIVISION
317992	CB: 5080C BLK: 5 LOT: 13 VENTURA SUBDIVISION
317993	CB: 5080C BLK: 5 LOT: 14 VENTURA SUBDIVISION
317994	CB: 5080C BLK: 5 LOT: 15 VENTURA SUBDIVISION
317995	CB: 5080C BLK: 5 LOT: 16 VENTURA SUBDIVISION
317996	CB: 5080C BLK: 5 LOT: 17 VENTURA SUBDIVISION
317997	CB: 5080C BLK: 5 LOT: 18 VENTURA SUBDIVISION
317998	CB: 5080C BLK: 5 LOT: 19 VENTURA SUBDIVISION
317999	CB: 5080C BLK: 5 LOT: 20 VENTURA SUBDIVISION
318000	CB: 5080C BLK: 5 LOT: 21 VENTURA SUBDIVISION
318001	CB: 5080C BLK: 5 LOT: 22 VENTURA SUBDIVISION
318003	CB:5080C BLK 5 LOT 23 & 24 VENTURA SUBDIVISION
318005	CB: 5080C BLK: 6 LOT: 1 VENTURA SUBDIVISION
318006	CB: 5080C BLK: 6 LOT: 2 VENTURA SUBDIVISION
318007	CB: 5080C BLK: 6 LOT: 3 VENTURA SUBDIVISION
318008	CB: 5080C BLK: 6 LOT: 4 VENTURA SUBDIVISION
318009	CB: 5080C BLK: 6 LOT: 5 VENTURA SUBDIVISION
318010	CB: 5080C BLK: 6 LOT: 6 VENTURA SUBDIVISION
318011	CB: 5080C BLK: 6 LOT: 7 VENTURA SUBDIVISION
318012	CB: 5080C BLK: 6 LOT: 8 VENTURA SUBDIVISION

Proposed Zoning: **"R-6 AHOD MLOD-1"**

Proposed Zoning Description: **Residential Single-Family District, Airport Hazard Overlay District, Military Lighting Overlay District**

PropID	LegalDescription
318013	CB: 5080C BLK: 6 LOT: 9 VENTURA SUBDIVISION
318014	CB: 5080C BLK: 6 LOT: 10 VENTURA SUBDIVISION
318015	CB: 5080C BLK: 6 LOT: 11 VENTURA SUBDIVISION
318016	CB: 5080C BLK: 6 LOT: 12 VENTURA SUBDIVISION
318017	CB: 5080C BLK: 6 LOT: 13 VENTURA SUBDIVISION
318018	CB: 5080C BLK: 6 LOT: 14 VENTURA SUBDIVISION
318019	CB: 5080C BLK: 6 LOT: 15 VENTURA SUBDIVISION
318020	CB: 5080C BLK: 6 LOT: 16 VENTURA SUBDIVISION
318021	CB: 5080C BLK: 6 LOT: 17 VENTURA SUBDIVISION
318022	CB: 5080C BLK: 6 LOT: 18 VENTURA SUBDIVISION
318023	CB: 5080C BLK: 6 LOT: 19 VENTURA SUBDIVISION
318024	CB 5080C BLK 6 LOT 20 VENTURA SUBD UT-6
318025	CB 5080C BLK 6 LOT 21 VENTURA SUBD UT-6
318026	CB 5080C BLK 6 LOT 22 VENTURA SUBD UT-6
318027	CB 5080C BLK 6 LOT 23 VENTURA SUBD UT-6
318028	CB 5080C BLK 6 LOT 24 VENTURA SUBD UT-6
318029	CB 5080C BLK 6 LOT 25 VENTURA SUBD UT-6
318030	CB 5080C BLK 6 LOT 26 VENTURA SUBD UT-6
318031	CB 5080C BLK 6 LOT 27 VENTURA SUBD UT-6
318032	CB 5080C BLK 6 LOT 28 VENTURA SUBD UT-6
318033	CB 5080C BLK 6 LOT 29 VENTURA SUBD UT-6
318034	CB 5080C BLK 6 LOT 30 VENTURA SUBD UT-6
318035	CB 5080C BLK 6 LOT 31 VENTURA SUBD UT-6
318036	CB 5080C BLK 7 LOT 1 THUR 10 VENTURA SUBD UT-6 2009-MERGE PER CR# 19308 RECIEVED 5-30-08
318046	CB 5080C BLK 8 LOT 1 VENTURA SUBD UT-6
318047	CB 5080C BLK 8 LOT 2 VENTURA SUBD UT-6

Proposed Zoning: **"R-6 AHOD MLOD-1"**

Proposed Zoning Description: **Residential Single-Family District, Airport Hazard Overlay District, Military Lighting Overlay District**

PropID	LegalDescription
318048	CB 5080C BLK 8 LOT 3 VENTURA SUBD UT-6
318049	CB 5080C BLK 8 LOT 4 VENTURA SUBD UT-6
318050	CB 5080C BLK 8 LOT 5 VENTURA SUBD UT-6
318051	CB 5080C BLK 8 LOT 6 VENTURA SUBD UT-6
318052	CB 5080C BLK 8 LOT 7 VENTURA SUBD UT-6
318053	CB 5080C BLK 8 LOT 8 VENTURA SUBD UT-6
318054	CB 5080C BLK 8 LOT 9 VENTURA SUBD UT-6
318055	CB 5080C BLK 8 LOT 10 VENTURA SUBD UT-6
318056	CB 5080C BLK 8 LOT 11 VENTURA SUBD UT-6
318057	CB 5080C BLK 8 LOT 12 VENTURA SUBD UT-6
318058	CB 5080C BLK 8 LOT 13 VENTURA SUBD UT-6
318059	CB 5080C BLK 8 LOT 14 VENTURA SUBD UT-6
318060	CB 5080C BLK 8 LOT 15 VENTURA SUBD UT-6
318061	CB 5080C BLK 8 LOT 16 VENTURA SUBD UT-6
318062	CB 5080C BLK 8 LOT 17 VENTURA SUBD UT-6
318063	CB 5080C BLK 8 LOT 18 VENTURA SUBD UT-6
318064	CB 5080C BLK 8 LOT 19 VENTURA SUBD UT-6
318065	CB 5080C BLK 8 LOT 20 VENTURA SUBD UT-6
318066	CB 5080C BLK 8 LOT 21 VENTURA SUBD UT-6
318067	CB 5080C BLK 8 LOT 22 VENTURA SUBD UT-6
318068	CB 5080C BLK 8 LOT 23 VENTURA SUBD UT-6
318069	CB 5080C BLK 8 LOT 24 VENTURA SUBD UT-6
318070	CB 5080C BLK 8 LOT 25 VENTURA SUBD UT-6
318071	CB 5080C BLK 8 LOT 26 VENTURA SUBD UT-6
318072	CB 5080C BLK 8 LOT 27 VENTURA SUBD UT-6
318073	CB 5080C BLK 8 LOT 28 VENTURA SUBD UT-6
318074	CB 5080C BLK 8 LOT 29 VENTURA SUBD UT-6

Proposed Zoning: **"R-6 AHOD MLOD-1"**

Proposed Zoning Description: **Residential Single-Family District, Airport Hazard Overlay District, Military Lighting Overlay District**

PropID	LegalDescription
318075	CB 5080C BLK 8 LOT 30 VENTURA SUBD UT-6
318076	CB 5080C BLK 8 LOT 31 VENTURA SUBD UT-6
318077	CB 5080C BLK 8 LOT 32 VENTURA SUBD UT-6
318078	CB 5080C BLK 8 LOT 33 VENTURA SUBD UT-6
318079	CB 5080C BLK 8 LOT 34 VENTURA SUBD UT-6
318080	CB 5080C BLK 9 LOT 1 VENTURA SUBD UT-6
318081	CB 5080C BLK 9 LOT 2 VENTURA SUBD UT-6
318082	CB 5080C BLK 9 LOT 3 VENTURA SUBD UT-6
318083	CB 5080C BLK 9 LOT 4 VENTURA SUBD UT-6
318084	CB 5080C BLK 9 LOT 5 VENTURA SUBD UT-6
318085	CB 5080C BLK 9 LOT 6 VENTURA SUBD UT-6
318086	CB 5080C BLK 9 LOT 7 VENTURA SUBD UT-6
318087	CB 5080C BLK 9 LOT 8 VENTURA SUBD UT-6
318088	CB 5080C BLK 9 LOT 9 VENTURA SUBD UT-6
318089	CB 5080C BLK 9 LOT 10 VENTURA SUBD UT-6
318090	CB 5080C BLK 9 LOT 11 VENTURA SUBD UT-6
318091	CB 5080C BLK 9 LOT 12 VENTURA SUBD UT-6
318092	CB 5080C BLK 9 LOT 13 VENTURA SUBD UT-6
318093	CB 5080C BLK 9 LOT 14 VENTURA SUBD UT-6
318094	CB 5080C BLK 9 LOT 15 VENTURA SUBD UT-6
318095	CB 5080C BLK 9 LOT 16 VENTURA SUBD UT-6
318096	CB 5080C BLK 9 LOT 17 VENTURA SUBD UT-6
318097	CB 5080C BLK 9 LOT 18 VENTURA SUBD UT-6
318098	CB 5080C BLK 9 LOT 19 VENTURA SUBD UT-6
318099	CB 5080C BLK 9 LOT 20 VENTURA SUBD UT-6
318100	CB 5080C BLK 9 LOT 21 VENTURA SUBD UT-6
318101	CB 5080C BLK 9 LOT 22 VENTURA SUBD UT-6

Proposed Zoning: **"R-6 AHOD MLOD-1"**

Proposed Zoning Description: **Residential Single-Family District, Airport Hazard Overlay District, Military Lighting Overlay District**

PropID	LegalDescription
318102	CB 5080C BLK 9 LOT 23 VENTURA SUBD UT-6
318103	CB 5080C BLK 9 LOT 24 VENTURA SUBD UT-6
318104	CB 5080C BLK 9 LOT 25 VENTURA SUBD UT-6
318105	CB 5080C BLK 9 LOT 26 VENTURA SUBD UT-6
318106	CB 5080C BLK 9 LOT 27 VENTURA SUBD UT-6
318107	CB 5080C BLK 9 LOT 28 VENTURA SUBD UT-6
318108	CB 5080C BLK 9 LOT 29 VENTURA SUBD UT-6
318109	CB 5080C BLK 9 LOT 30 VENTURA SUBD UT-6
318110	CB 5080C BLK 9 LOT 31 VENTURA SUBD UT-6
318111	CB 5080C BLK 9 LOT 32 VENTURA SUBD UT-6
318112	CB 5080C BLK 9 LOT 33 VENTURA SUBD UT-6
318113	CB 5080C BLK 9 LOT 34 VENTURA SUBD UT-6
318114	CB 5080C BLK 9 LOT 35 VENTURA SUBD UT-6
318115	CB 5080C BLK 9 LOT 36 VENTURA SUBD UT-6
318116	CB 5080C BLK 9 LOT 37 VENTURA SUBD UT-6
318117	CB 5080C BLK 9 LOT 38 VENTURA SUBD UT-6
318118	CB 5080C BLK 9 LOT 39 VENTURA SUBD UT-6
318119	CB 5080C BLK 9 LOT 40 VENTURA SUBD UT-6
318120	CB 5080C BLK 9 LOT 41 VENTURA SUBD UT-6
318121	CB 5080C BLK 9 LOT 42 VENTURA SUBD UT-6
318122	CB 5080C BLK 9 LOT 43 VENTURA SUBD UT-6
318123	CB 5080C BLK 9 LOT 44 VENTURA SUBD UT-6
318124	CB 5080C BLK 9 LOT 45 VENTURA SUBD UT-6
318125	CB 5080C BLK 9 LOT 46 VENTURA SUBD UT-6
318126	CB 5080C BLK 9 LOT 47 VENTURA SUBD UT-6
318127	CB 5080C BLK 9 LOT 48 VENTURA SUBD UT-6
318128	CB 5080C BLK 9 LOT 49 VENTURA SUBD UT-6

Proposed Zoning: **"R-6 AHOD MLOD-1"**

Proposed Zoning Description: **Residential Single-Family District, Airport Hazard Overlay District, Military Lighting Overlay District**

PropID	LegalDescription
318129	CB 5080C BLK 9 LOT 50 VENTURA SUBD UT-6
318130	CB 5080C BLK 9 LOT 51 VENTURA SUBD UT-6
318131	CB 5080C BLK 9 LOT 52 VENTURA SUBD UT-6
318132	CB 5080C BLK 9 LOT 53 VENTURA SUBD UT-6
318133	CB 5080C BLK 9 LOT 54 VENTURA SUBD UT-6
318134	CB 5080C BLK 9 LOT 55 VENTURA SUBD UT-6
318135	CB 5080C BLK 9 LOT 56 VENTURA SUBD UT-6
318136	CB 5080C BLK 9 LOT 57 VENTURA SUBD UT-6
318137	CB 5080C BLK 9 LOT 58 VENTURA SUBD UT-6
318138	CB 5080C BLK 9 LOT 59 VENTURA SUBD UT-6
318139	CB 5080C BLK 9 LOT 60 VENTURA SUBD UT-6
318140	CB 5080C BLK 9 LOT 61 VENTURA SUBD UT-6
318141	CB 5080C BLK 9 LOT 62 VENTURA SUBD UT-6
318142	CB 5080C BLK 9 LOT 63 VENTURA SUBD UT-6
318143	CB 5080C BLK 9 LOT 64 VENTURA SUBD UT-6
318144	CB 5080C BLK 9 LOT 65 VENTURA SUBD UT-6
318145	CB 5080C BLK 9 LOT 66 VENTURA SUBD UT-6
318146	CB 5080C BLK 9 LOT 67 VENTURA SUBD UT-6
318147	CB 5080C BLK 9 LOT 68 VENTURA SUBD UT-6
318148	CB 5080C BLK 9 LOT 69 VENTURA SUBD UT-6
318149	CB 5080C BLK 9 LOT 70 VENTURA SUBD UT-6
318150	CB 5080C BLK 9 LOT 71 VENTURA SUBD UT-6
318151	CB 5080C BLK 9 LOT 72 VENTURA SUBD UT-6
318152	CB 5080C BLK 9 LOT 73 VENTURA SUBD UT-6
318153	CB 5080C BLK 9 LOT 74 VENTURA SUBD UT-6
318154	CB 5080C BLK 9 LOT 75 VENTURA SUBD UT-6
318155	CB 5080C BLK 9 LOT 76 VENTURA SUBD UT-6

Proposed Zoning: **"R-6 AHOD MLOD-1"**

Proposed Zoning Description: **Residential Single-Family District, Airport Hazard Overlay District, Military Lighting Overlay District**

PropID	LegalDescription
318156	CB 5080C BLK 9 LOT 77 VENTURA SUBD UT-6
318157	CB 5080C BLK 9 LOT 78 VENTURA SUBD UT-6
318158	CB 5080C BLK 9 LOT 79 VENTURA SUBD UT-6
318159	CB 5080C BLK 9 LOT 80 VENTURA SUBD UNIT-7
318160	CB 5080C BLK 9 LOT 81 VENTURA SUBD UNIT-7
318161	CB 5080C BLK 9 LOT 82 VENTURA SUBD UNIT-7
318162	CB 5080C BLK 9 LOT 83 VENTURA SUBD UNIT-7
318163	CB 5080C BLK 9 LOT 84 VENTURA SUBD UNIT-7
318164	CB 5080C BLK 9 LOT 85 VENTURA SUBD UNIT-7
318165	CB 5080C BLK 9 LOT 86 VENTURA SUBD UNIT-7
318166	CB 5080C BLK 9 LOT 87 VENTURA SUBD UNIT-7
318167	CB 5080C BLK 9 LOT 88 VENTURA SUBD UNIT-7
318168	CB 5080C BLK 9 LOT 89 VENTURA SUBD UNIT-7
318169	CB 5080C BLK 9 LOT 90 VENTURA SUBD UNIT-7
318170	CB 5080C BLK 9 LOT 91 VENTURA SUBD UNIT-7
318171	CB 5080C BLK 9 LOT 92 VENTURA SUBD UNIT-7
318172	CB 5080C BLK 9 LOT 93 VENTURA SUBD UNIT-7
318173	CB 5080C BLK 9 LOT 94 VENTURA SUBD UNIT-7
318174	CB 5080C BLK 9 LOT 95 VENTURA SUBD UNIT-7
318175	CB 5080C BLK 9 LOT 96 VENTURA SUBD UNIT-7
318176	CB 5080C BLK 9 LOT 97 VENTURA SUBD UNIT-7
318177	CB 5080C BLK 9 LOT 98 VENTURA SUBD UNIT-7
318178	CB 5080C BLK 9 LOT 99 VENTURA SUBD UNIT-7
318179	CB 5080C BLK 9 LOT 100 VENTURA SUBD UNIT-7
318180	CB 5080C BLK 9 LOT 101 VENTURA SUBD UNIT-7
318181	CB 5080C BLK 9 LOT 102 VENTURA SUBD UNIT-7
318182	CB 5080C BLK 9 LOT 103 VENTURA SUBD UNIT-7

Proposed Zoning: **"R-6 AHOD MLOD-1"**

Proposed Zoning Description: **Residential Single-Family District, Airport Hazard Overlay District, Military Lighting Overlay District**

PropID	LegalDescription
318183	CB 5080C BLK 9 LOT 104 VENTURA SUBD UNIT-7
318184	CB 5080C BLK 9 LOT 105 VENTURA SUBD UNIT-7
318185	CB 5080C BLK 9 LOT 106 VENTURA SUBD UNIT-7
318186	CB 5080C BLK 9 LOT 107 VENTURA SUBD UNIT-7
318187	CB 5080C BLK 9 LOT 108 VENTURA SUBD UNIT-7
318188	CB 5080C BLK 9 LOT 109 VENTURA SUBD UNIT-7
318189	CB 5080C BLK 9 LOT 110 VENTURA SUBD UNIT-7
318190	CB 5080C BLK 9 LOT 111 VENTURA SUBD UNIT-7
318191	CB 5080C BLK 9 LOT 112 VENTURA SUBD UNIT-7
318192	CB 5080C BLK 9 LOT 113 VENTURA SUBD UNIT-7
318193	CB 5080C BLK 9 LOT 114 VENTURA SUBD UNIT-7
318194	CB 5080C BLK 9 LOT 115 VENTURA SUBD UNIT-7
318195	CB 5080C BLK 9 LOT 116 VENTURA SUBD UNIT-7
318196	CB 5080C BLK 9 LOT 117 VENTURA SUBD UNIT-7
318197	CB 5080C BLK 9 LOT 118 VENTURA SUBD UNIT-7
318198	CB 5080C BLK 9 LOT 119 VENTURA SUBD UNIT-7
318199	CB 5080C BLK 9 LOT 120 VENTURA SUBD UNIT-7
318200	CB 5080C BLK 9 LOT 121 VENTURA SUBD UNIT-7
318201	CB 5080C BLK 9 LOT 122 VENTURA SUBD UNIT-7
318202	CB 5080C BLK 9 LOT 123 VENTURA SUBD UNIT-7
318203	CB 5080C BLK 9 LOT 124 VENTURA SUBD UNIT-7
318204	CB 5080C BLK 9 LOT 125 VENTURA SUBD UNIT-7
318205	CB 5080C BLK 9 LOT 126 VENTURA SUBD UNIT-7
318206	CB 5080C BLK 9 LOT 127 VENTURA SUBD UNIT-7
318207	CB 5080C BLK 9 LOT 128 VENTURA SUBD UNIT-7
318208	CB 5080C BLK 9 LOT 129 VENTURA SUBD UNIT-7
318209	CB 5080C BLK 9 LOT 130 VENTURA SUBD UNIT-7

Proposed Zoning: **"R-6 AHOD MLOD-1"**

Proposed Zoning Description: **Residential Single-Family District, Airport Hazard Overlay District, Military Lighting Overlay District**

PropID	LegalDescription
318210	CB 5080C BLK 9 LOT 131 VENTURA SUBD UNIT-7
318211	CB 5080C BLK 9 LOT 132 VENTURA SUBD UNIT-7
318212	CB 5080C BLK 9 LOT 133 VENTURA SUBD UNIT-7
318213	CB 5080C BLK 9 LOT 134 VENTURA SUBD UNIT-7
318214	CB 5080C BLK 9 LOT 135 VENTURA SUBD UNIT-7
318215	CB 5080C BLK 9 LOT 136 VENTURA SUBD UNIT-7
318216	CB 5080C BLK 9 LOT 137 VENTURA SUBD UNIT-7
318217	CB 5080C BLK 9 LOT 138 VENTURA SUBD UNIT-7
318218	CB 5080C BLK 9 LOT 139 VENTURA SUBD UNIT-7
318219	CB 5080C BLK 9 LOT 140 VENTURA SUBD UNIT-7
318220	CB 5080C BLK 9 LOT 141 VENTURA SUBD UNIT-7
318221	CB 5080C BLK 9 LOT 142 VENTURA SUBD UNIT-7
318222	CB 5080C BLK 10 LOT 1 VENTURA SUBD UT-6
318223	CB 5080C BLK 10 LOT 2 VENTURA SUBD UT-6
318224	CB 5080C BLK 10 LOT 3 VENTURA SUBD UT-6
318225	CB 5080C BLK 10 LOT 4 VENTURA SUBD UT-6
318226	CB 5080C BLK 10 LOT 5 VENTURA SUBD UT-6
318227	CB 5080C BLK 10 LOT 6 VENTURA SUBD UT-6
318228	CB 5080C BLK 10 LOT 7 VENTURA SUBD UT-6
318229	CB 5080C BLK 10 LOT 8 VENTURA SUBD UT-6
318230	CB 5080C BLK 10 LOT 9 VENTURA SUBD UT-6
318231	CB 5080C BLK 10 LOT 10 VENTURA SUBD UT-6
318232	CB 5080C BLK 10 LOT 11 VENTURA SUBD UNIT-7
318233	CB 5080C BLK 10 LOT 12 VENTURA SUBD UNIT-7
318234	CB 5080C BLK 10 LOT 13 VENTURA SUBD UNIT-7
318235	CB 5080C BLK 10 LOT 14 VENTURA SUBD UNIT-7
318236	CB 5080C BLK 10 LOT 15 VENTURA SUBD UNIT-7

Proposed Zoning: **"R-6 AHOD MLOD-1"**

Proposed Zoning Description: **Residential Single-Family District, Airport Hazard Overlay District, Military Lighting Overlay District**

PropID	LegalDescription
318237	CB 5080C BLK 10 LOT 16 VENTURA SUBD UNIT-7
318238	CB 5080C BLK 10 LOT 17 VENTURA SUBD UNIT-7
318239	CB 5080C BLK 10 LOT 18 VENTURA SUBD UNIT-7
318240	CB 5080C BLK 10 LOT 19 VENTURA SUBD UNIT-7
318241	CB 5080C BLK 10 LOT 20 VENTURA SUBD UNIT-7
318242	CB 5080C BLK 10 LOT 21 VENTURA SUBD UNIT-7
318243	CB 5080C BLK 10 LOT 22 VENTURA SUBD UNIT-7
318244	CB 5080C BLK 10 LOT 23 VENTURA SUBD UNIT-7
318245	CB 5080C BLK 10 LOT 24 VENTURA SUBD UNIT-7
318246	CB 5080C BLK 10 LOT 25 VENTURA SUBD UNIT-7
318247	CB 5080C BLK 10 LOT 26 VENTURA SUBD UNIT-7
318248	CB 5080C BLK 10 LOT 27 VENTURA SUBD UNIT-7
318249	CB 5080C BLK 10 LOT 28 VENTURA SUBD UNIT-7
318250	CB 5080C BLK 10 LOT 29 VENTURA SUBD UNIT-7
318251	CB 5080C BLK 10 LOT 30 VENTURA SUBD UNIT-7
318252	CB 5080C BLK 10 LOT 31 VENTURA SUBD UNIT-7
318253	CB 5080C BLK 10 LOT 32 VENTURA SUBD UNIT-7
318254	CB 5080C BLK 10 LOT 33 VENTURA SUBD UNIT-7
318255	CB 5080C BLK 10 LOT 34 VENTURA SUBD UNIT-7
318256	CB 5080C BLK 10 LOT 35 VENTURA SUBD UNIT-7
318257	CB 5080C BLK 10 LOT 36 VENTURA SUBD UNIT-7
318258	CB 5080C BLK 10 LOT 37 VENTURA SUBD UNIT-7
318259	CB 5080C BLK 10 LOT 38 VENTURA SUBD UNIT-7
318260	CB 5080C BLK 10 LOT 39 VENTURA SUBD UNIT-7
318261	CB 5080C BLK 10 LOT 40 VENTURA SUBD UNIT-7
318262	CB 5080C BLK 10 LOT 41 VENTURA SUBD UNIT-7
318263	CB 5080C BLK 10 LOT 42 VENTURA SUBD UNIT-7

Proposed Zoning: **"R-6 AHOD MLOD-1"**

Proposed Zoning Description: **Residential Single-Family District, Airport Hazard Overlay District, Military Lighting Overlay District**

PropID	LegalDescription
318264	CB 5080C BLK 10 LOT 43 VENTURA SUBD UNIT-7
318265	CB 5080C BLK 10 LOT 44 VENTURA SUBD UNIT-7
318266	CB 5080C BLK 10 LOT 45 VENTURA SUBD UNIT-7
318267	CB 5080C BLK 10 LOT 46 VENTURA SUBD UNIT-7
318268	CB 5080C BLK 10 LOT 47 VENTURA SUBD UNIT-7
318269	CB 5080C BLK 10 LOT 48 VENTURA SUBD UNIT-7
318270	CB 5080C BLK 10 LOT 49 VENTURA SUBD UNIT-7
318271	CB 5080C BLK 10 LOT 50 VENTURA SUBD UNIT-7
318272	CB 5080C BLK 10 LOT 51 VENTURA SUBD UNIT-7
318273	CB 5080C BLK 10 LOT 52 VENTURA SUBD UNIT-7
318275	CB 5080C BLK 11 LOT 2 VENTURA SUBD UT -8
318276	CB 5080C BLK 11 LOT 3 VENTURA SUBD UT -8
318277	CB 5080C BLK 11 LOT 4 VENTURA SUBD UT -8
318278	CB 5080C BLK 11 LOT 5 VENTURA SUBD UT -8
318279	CB 5080C BLK 11 LOT 6 VENTURA SUBD UT -8
318280	CB 5080C BLK 11 LOT 7 VENTURA SUBD UT -8
318281	CB 5080C BLK 11 LOT 8 VENTURA SUBD UT -8
318282	CB 5080C BLK 11 LOT 9 VENTURA SUBD UT -8
318283	CB 5080C BLK 11 LOT 10 VENTURA SUBD UT-8
318284	CB 5080C BLK 11 LOT 11 VENTURA SUBD UT-8
318285	CB 5080C BLK 11 LOT 12 VENTURA SUBD UT-8
318286	CB 5080C BLK 11 LOT 13 VENTURA SUBD UT-8
318287	CB 5080C BLK 11 LOT 14 VENTURA SUBD UT-8
318288	CB 5080C BLK 11 LOT 15 VENTURA SUBD UT-8
318289	CB 5080C BLK 11 LOT 16 VENTURA SUBD UT-8
318290	CB 5080C BLK 11 LOT 17 VENTURA SUBD UT-8
318291	CB 5080C BLK 11 LOT 18 VENTURA SUBD UT-8

Proposed Zoning: **"R-6 AHOD MLOD-1"**

Proposed Zoning Description: **Residential Single-Family District, Airport Hazard Overlay District, Military Lighting Overlay District**

PropID	LegalDescription
318292	CB 5080C BLK 11 LOT 19 VENTURA SUBD UT-8
318293	CB 5080C BLK 11 LOT 20 VENTURA SUBD UT-8
318294	CB 5080C BLK 11 LOT 21 VENTURA SUBD UT-8
318295	CB 5080C BLK 11 LOT 22 VENTURA SUBD UT-8
318296	CB 5080C BLK 11 LOT 23 VENTURA SUBD UT-8
318297	CB 5080C BLK 11 LOT 24 VENTURA SUBD UT-8
318298	CB 5080C BLK 11 LOT 25 VENTURA SUBD UT-8
318299	CB 5080C BLK 11 LOT 26 VENTURA SUBD UT-8
318300	CB 5080C BLK 11 LOT 27 VENTURA SUBD UT-8
318301	CB 5080C BLK 11 LOT 28 VENTURA SUBD UT-8
318302	CB 5080C BLK 11 LOT 29 VENTURA SUBD UT-8
318303	CB 5080C BLK 11 LOT 30 VENTURA SUBD UT-8
318304	CB 5080C BLK 11 LOT 31 VENTURA SUBD UT-8
318305	CB 5080C BLK 11 LOT 32 VENTURA SUBD UT-8
318306	CB 5080C BLK 11 LOT 33 VENTURA SUBD UT-8
318307	CB 5080C BLK 11 LOT 34 VENTURA SUBD UT-8
318308	CB 5080C BLK 11 LOT 35 VENTURA SUBD UT-8
318309	CB 5080C BLK 11 LOT 36 VENTURA SUBD UT-8
318310	CB 5080C BLK 11 LOT 37 VENTURA SUBD UT-8
318311	CB 5080C BLK 11 LOT 38 VENTURA SUBD UT-8
318312	CB 5080C BLK 12 LOT 1 VENTURA SUBD UNIT-7
318313	CB 5080C BLK 12 LOT 2 VENTURA SUBD UNIT-7
318314	CB 5080C BLK 12 LOT 3 VENTURA SUBD UNIT-7
318315	CB 5080C BLK 12 LOT 4 VENTURA SUBD UNIT-7
318316	CB 5080C BLK 12 LOT 5 VENTURA SUBD UNIT-7
318317	CB 5080C BLK 12 LOT 6 VENTURA SUBD UNIT-7
318318	CB 5080C BLK 12 LOT 7 VENTURA SUBD UNIT-7

Proposed Zoning: **"R-6 AHOD MLOD-1"**

Proposed Zoning Description: **Residential Single-Family District, Airport Hazard Overlay District, Military Lighting Overlay District**

PropID	LegalDescription
318319	CB 5080C BLK 12 LOT 8 VENTURA SUBD UNIT-7
318320	CB 5080C BLK 12 LOT 9 VENTURA SUBD UNIT-7
318321	CB 5080C BLK 12 LOT 10 VENTURA SUBD UNIT-7
318322	CB 5080C BLK 12 LOT 11 VENTURA SUBD UNIT-7
318323	CB 5080C BLK 12 LOT 12 VENTURA SUBD UNIT-7
318324	CB 5080C BLK 12 LOT 13 VENTURA SUBD UNIT-7
318325	CB 5080C BLK 12 LOT 14 VENTURA SUBD UNIT-7
318326	CB 5080C BLK 12 LOT 15 VENTURA SUBD UNIT-7
318327	CB 5080C BLK 12 LOT 16 VENTURA SUBD UNIT-7
318328	CB 5080C BLK 12 LOT 17 VENTURA SUBD UNIT-7
318329	CB 5080C BLK 12 LOT 18 VENTURA SUBD UNIT-7
318330	CB 5080C BLK 12 LOT 19 VENTURA SUBD UNIT-7
318331	CB 5080C BLK 12 LOT 20 VENTURA SUBD UNIT-7
318332	CB 5080C BLK 12 LOT 21 VENTURA SUBD UNIT-7
318333	CB 5080C BLK 12 LOT 22 VENTURA SUBD UNIT-7
318334	CB 5080C BLK 12 LOT 23 VENTURA SUBD UNIT-7
318335	CB 5080C BLK 12 LOT 24 VENTURA SUBD UNIT-7
318336	CB 5080C BLK 12 LOT 25 VENTURA SUBD UNIT-7
318337	CB 5080C BLK 12 LOT 26 VENTURA SUBD UNIT-7
318338	CB 5080C BLK 12 LOT 27 VENTURA SUBD UNIT-7
318339	CB 5080C BLK 12 LOT 28 VENTURA SUBD UNIT-7
318340	CB 5080C BLK 12 LOT 29 VENTURA SUBD UNIT-7
318341	CB 5080C BLK 12 LOT 30 VENTURA SUBD UNIT-7
318342	CB 5080C BLK 13 LOT 1 VENTURA SUBD UNIT-7
318343	CB 5080C BLK 13 LOT 2 VENTURA SUBD UNIT-7
318344	CB 5080C BLK 13 LOT 3 VENTURA SUBD UNIT-7
318345	CB 5080C BLK 13 LOT 4 VENTURA SUBD UNIT-7

Proposed Zoning: **"R-6 AHOD MLOD-1"**

Proposed Zoning Description: **Residential Single-Family District, Airport Hazard Overlay District, Military Lighting Overlay District**

PropID	LegalDescription
318346	CB 5080C BLK 13 LOT 5 VENTURA SUBD UNIT-7
318347	CB 5080C BLK 13 LOT 6 VENTURA SUBD UNIT-7
318348	CB 5080C BLK 13 LOT 7 VENTURA SUBD UNIT-7
318349	CB 5080C BLK 13 LOT 8 VENTURA SUBD UNIT-7
318350	CB 5080C BLK 13 LOT 9 VENTURA SUBD UNIT-7
318351	CB 5080C BLK 13 LOT 10 VENTURA SUBD UNIT-7
318352	CB 5080C BLK 13 LOT 11 VENTURA SUBD UNIT-7
318353	CB 5080C BLK 13 LOT 12 VENTURA SUBD UNIT-7
318354	CB 5080C BLK 13 LOT 13 VENTURA SUBD UNIT-7
318355	CB 5080C BLK 13 LOT 14 VENTURA SUBD UNIT-7
318356	CB 5080C BLK 13 LOT 15 VENTURA SUBD UNIT-7
318357	CB 5080C BLK 13 LOT 16 VENTURA SUBD UNIT-7
318358	CB 5080C BLK 13 LOT 17 VENTURA SUBD UNIT-7
318359	CB 5080C BLK 13 LOT 18 VENTURA SUBD UNIT-7
318360	CB 5080C BLK 13 LOT 19 VENTURA SUBD UNIT-7
318361	CB 5080C BLK 13 LOT 20 VENTURA SUBD UNIT-7
318362	CB 5080C BLK 13 LOT 21 VENTURA SUBD UNIT-7
318363	CB 5080C BLK 13 LOT 22 VENTURA SUBD UNIT-7
318364	CB 5080C BLK 13 LOT 23 VENTURA SUBD UNIT-7
318365	CB 5080C BLK 13 LOT 24 VENTURA SUBD UNIT-7
318366	CB 5080C BLK 13 LOT 25 VENTURA SUBD UNIT-7
318367	CB 5080C BLK 13 LOT 26 VENTURA SUBD UNIT-7
318368	CB 5080C BLK 13 LOT 27 VENTURA SUBD UNIT-7
318369	CB 5080C BLK 13 LOT 28 VENTURA SUBD UNIT-7
318370	CB 5080C BLK 13 LOT 29 VENTURA SUBD UNIT-7
318371	CB 5080C BLK 13 LOT 30 VENTURA SUBD UNIT-7
318372	CB 5080C BLK 13 LOT 31 VENTURA SUBD UNIT-7

Proposed Zoning: **"R-6 AHOD MLOD-1"**

Proposed Zoning Description: **Residential Single-Family District, Airport Hazard Overlay District, Military Lighting Overlay District**

PropID	LegalDescription
318373	CB 5080C BLK 13 LOT 32 VENTURA SUBD UNIT-7
318374	CB 5080C BLK 13 LOT 33 VENTURA SUBD UNIT-7
318375	CB 5080C BLK 13 LOT 34 VENTURA SUBD UNIT-7
318376	CB 5080C BLK 13 LOT 35 VENTURA SUBD UNIT-7
318377	CB 5080C BLK 13 LOT 36 VENTURA SUBD UNIT-7
318378	CB 5080C BLK 13 LOT 37 VENTURA SUBD UNIT-7
318379	CB 5080C BLK 13 LOT 38 VENTURA SUBD UNIT-7
318380	CB 5080C BLK 14 LOT 1 VENTURA SUBD UNIT-7
318381	CB 5080C BLK 14 LOT 2 VENTURA SUBD UNIT-7
318382	CB 5080C BLK 14 LOT 3 VENTURA SUBD UNIT-7
318383	CB 5080C BLK 14 LOT 4 VENTURA SUBD UNIT-7
318384	CB 5080C BLK 14 LOT 5 VENTURA SUBD UNIT-7
318385	CB 5080C BLK 14 LOT 6 VENTURA SUBD UNIT-7
318386	CB 5080C BLK 14 LOT 7 VENTURA SUBD UNIT-7
318387	CB 5080C BLK 14 LOT 8 VENTURA SUBD UNIT-7
318388	CB 5080C BLK 14 LOT 9 VENTURA SUBD UNIT-7
318389	CB 5080C BLK 14 LOT 10 VENTURA SUBD UNIT-7
318390	CB 5080C BLK 14 LOT 11 VENTURA SUBD UT-8
318391	CB 5080C BLK 14 LOT 12 VENTURA SUBD UT-8
318392	CB 5080C BLK 14 LOT 13 VENTURA SUBD UT-8
318393	CB 5080C BLK 14 LOT 14 VENTURA SUBD UT-8
318394	CB 5080C BLK 14 LOT 15 VENTURA SUBD UT-8
318395	CB 5080C BLK 14 LOT 16 VENTURA SUBD UT-8
318396	CB 5080C BLK 14 LOT 17 VENTURA SUBD UT-8
318397	CB 5080C BLK 14 LOT 18 VENTURA SUBD UT-8
318398	CB 5080C BLK 14 LOT 19 VENTURA SUBD UT-8
318399	CB 5080C BLK 14 LOT 20 VENTURA SUBD UT-8

Proposed Zoning: **"R-6 AHOD MLOD-1"**

Proposed Zoning Description: **Residential Single-Family District, Airport Hazard Overlay District, Military Lighting Overlay District**

PropID	LegalDescription
318400	CB 5080C BLK 14 LOT 21 VENTURA SUBD UT-8
318401	CB 5080C BLK 14 LOT 22 VENTURA SUBD UT-8
318402	CB 5080C BLK 14 LOT 23 VENTURA SUBD UT-8
318403	CB 5080C BLK 14 LOT 24 VENTURA SUBD UT-8
318404	CB 5080C BLK 14 LOT 25 VENTURA SUBD UT-8
318405	CB 5080C BLK 14 LOT 26 VENTURA SUBD UT-8
318406	CB 5080C BLK 14 LOT 27 VENTURA SUBD UT-8
318407	CB 5080C BLK 14 LOT 28 VENTURA SUBD UT-8
318408	CB 5080C BLK 14 LOT 29 VENTURA SUBD UT-8
318409	CB 5080C BLK 14 LOT 30 VENTURA SUBD UT-8
318410	CB 5080C BLK 14 LOT 31 VENTURA SUBD UT-8
318411	CB 5080C BLK 14 LOT 32 VENTURA SUBD UT-8
318412	CB 5080C BLK 14 LOT 33 VENTURA SUBD UT-8
318413	CB 5080C BLK 14 LOT 34 VENTURA SUBD UT-8
318414	CB 5080C BLK 14 LOT 35 VENTURA SUBD UT-8
318415	CB 5080C BLK 14 LOT 36 VENTURA SUBD UT-8
318416	CB 5080C BLK 14 LOT 37 VENTURA SUBD UT-8
318417	CB 5080C BLK 14 LOT 38 VENTURA SUBD UT-8
318418	CB 5080C BLK 14 LOT 39 VENTURA SUBD UT-8
318419	CB 5080C BLK 14 LOT 40 VENTURA SUBD UT-8
318420	CB 5080C BLK 14 LOT 41 VENTURA SUBD UT-8
318421	CB 5080C BLK 14 LOT 42 VENTURA SUBD UT-8
318422	CB 5080C BLK 14 LOT 43 VENTURA SUBD UT-8
318423	CB 5080C BLK 14 LOT 44 VENTURA SUBD UT-8
318424	CB 5080C BLK 14 LOT 45 VENTURA SUBD UT-8
318425	CB 5080C BLK 14 LOT 46 VENTURA SUBD UT-8
318426	CB 5080C BLK 14 LOT 47 VENTURA SUBD UT-8

Proposed Zoning: **"R-6 AHOD MLOD-1"**

Proposed Zoning Description: **Residential Single-Family District, Airport Hazard Overlay District, Military Lighting Overlay District**

PropID	LegalDescription
318427	CB 5080C BLK 14 LOT 48 VENTURA SUBD UT-8
318428	CB 5080C BLK 14 LOT 49 VENTURA SUBD UT-8
318429	CB 5080C BLK 14 LOT 50 VENTURA SUBD UT-8
318430	CB 5080C BLK 14 LOT 51 VENTURA SUBD UT-8
318431	CB 5080C BLK 14 LOT 52 VENTURA SUBD UT-8
318432	CB 5080C BLK 15 LOT 1 VENTURA SUBD UNIT-7
318433	CB 5080C BLK 15 LOT 2 VENTURA SUBD UNIT-7
318434	CB 5080C BLK 15 LOT 3 VENTURA SUBD UNIT-7
318435	CB 5080C BLK 15 LOT 4 VENTURA SUBD UNIT-7
318436	CB 5080C BLK 15 LOT 5 VENTURA SUBD UNIT-7
318437	CB 5080C BLK 15 LOT 6 VENTURA SUBD UNIT-7
318438	CB 5080C BLK 15 LOT 7 VENTURA SUBD UNIT-7
318439	CB 5080C BLK 15 LOT 8 VENTURA SUBD UNIT-7
318440	CB 5080C BLK 15 LOT 9 VENTURA SUBD UNIT-7
318441	CB 5080C BLK 15 LOT 10 VENTURA SUBD UT-8
318442	CB 5080C BLK 15 LOT 11 VENTURA SUBD UT-8
318443	CB 5080C BLK 15 LOT 12 VENTURA SUBD UT-8
318444	CB 5080C BLK 15 LOT 13 VENTURA SUBD UT-8
318445	CB 5080C BLK 15 LOT 14 VENTURA SUBD UT-8
318446	CB 5080C BLK 15 LOT 15 VENTURA SUBD UT-8
318447	CB 5080C BLK 15 LOT 16 VENTURA SUBD UT-8
318448	CB 5080C BLK 15 LOT 17 VENTURA SUBD UT-8
318449	CB 5080C BLK 15 LOT 18 VENTURA SUBD UT-8
318450	CB 5080C BLK 15 LOT 19 VENTURA SUBD UT-8
318451	CB: 5080C BLK: 16 LOT: 1 VENTURA UNIT-6A
318452	CB: 5080C BLK: 16 LOT: 2 VENTURA UNIT-6A
318453	CB: 5080C BLK: 16 LOT: 3 VENTURA UNIT-6A

Proposed Zoning: **"R-6 AHOD MLOD-1"**

Proposed Zoning Description: **Residential Single-Family District, Airport Hazard Overlay District, Military Lighting Overlay District**

PropID	LegalDescription
318454	CB: 5080C BLK: 16 LOT: 4 VENTURA UNIT-6A
318455	CB: 5080C BLK: 16 LOT: 5 VENTURA UNIT-6A
318456	CB: 5080C BLK: 16 LOT: 6 VENTURA UNIT-6A
318457	CB: 5080C BLK: 16 LOT: 7 VENTURA UNIT-6A
318458	CB: 5080C BLK: 16 LOT: 8 VENTURA UNIT-6A
318459	CB: 5080C BLK: 16 LOT: 9 VENTURA UNIT-6A
318460	CB 5080C BLK 16 LOT 10 VENTURA SUBD UT-8
318461	CB 5080C BLK 16 LOT 11 VENTURA SUBD UT-8
318462	CB 5080C BLK 16 LOT 12 VENTURA SUBD UT-8
318463	CB 5080C BLK 16 LOT 13 VENTURA SUBD UT-8
318464	CB 5080C BLK 16 LOT 14 VENTURA SUBD UT-8
318465	CB 5080C BLK 16 LOT 15 VENTURA SUBD UT-8
318466	CB 5080C BLK 16 LOT 16 VENTURA SUBD UT-8
318467	CB 5080C BLK 16 LOT 17 VENTURA SUBD UT-8
318468	CB 5080C BLK 16 LOT 18 VENTURA SUBD UT-8
318469	CB 5080C BLK 16 LOT 19 VENTURA SUBD UT-8
318470	CB 5080C BLK 16 LOT 20 VENTURA SUBD UT-8
318471	CB 5080C BLK 16 LOT 21 VENTURA SUBD UT-8
318472	CB 5080C BLK 16 LOT 22 VENTURA SUBD UT-8
318473	CB 5080C BLK 16 LOT 23 VENTURA SUBD UT-8
318474	CB 5080C BLK 16 LOT 24 VENTURA SUBD UT-8
318475	CB 5080C BLK 16 LOT 25 VENTURA SUBD UT-8
318476	CB 5080C BLK 16 LOT 26 VENTURA SUBD UT-8
318477	CB 5080C BLK 16 LOT 27 VENTURA SUBD UT-8
318478	CB 5080C BLK 17 LOT 2 VENTURA SUBD UT-8
318479	CB 5080C BLK 17 LOT 3 VENTURA SUBD UT-8
318480	CB 5080C BLK 17 LOT 4 VENTURA SUBD UT-8

Proposed Zoning: **"R-6 AHOD MLOD-1"**

Proposed Zoning Description: **Residential Single-Family District, Airport Hazard Overlay District, Military Lighting Overlay District**

PropID	LegalDescription
318481	CB 5080C BLK 17 LOT 5 VENTURA SUBD UT-8
318482	CB 5080C BLK 17 LOT 6 VENTURA SUBD UT-8
318483	CB 5080C BLK 17 LOT 7 VENTURA SUBD UT-8
318484	CB 5080C BLK 17 LOT 8 VENTURA SUBD UT-8
318485	CB 5080C BLK 17 LOT 9 VENTURA SUBD UT-8
318486	CB 5080C BLK 17 LOT 10 VENTURA SUBD UT-8
318487	CB 5080C BLK 17 LOT 11 VENTURA SUBD UT-8
318488	CB 5080C BLK 17 LOT 12 VENTURA SUBD UT-8
318489	CB 5080C BLK 17 LOT 13 VENTURA SUBD UT-8
318490	CB 5080C BLK 17 LOT 14 VENTURA SUBD UT-8
318491	CB 5080C BLK 17 LOT 15 VENTURA SUBD UT-8
318492	CB: 5080C BLK: 17 LOT: 16 VENTURA SUBD UNIT-9
318493	CB: 5080C BLK: 17 LOT: 17 VENTURA SUBD UNIT-9
318494	CB: 5080C BLK: 17 LOT: 18 VENTURA SUBD UNIT-9
318495	CB: 5080C BLK: 17 LOT: 19 VENTURA SUBD UNIT-9
318496	CB 5080C BLK 18 LOT 1 VENTURA SUBD UT-8
318497	CB 5080C BLK 18 LOT 2 VENTURA SUBD UT-8
318498	CB 5080C BLK 18 LOT 3 VENTURA SUBD UT-8
318499	CB 5080C BLK 18 LOT 4 VENTURA SUBD UT-8
318500	CB 5080C BLK 18 LOT 5 VENTURA SUBD UT-8
318501	CB 5080C BLK 18 LOT 6 VENTURA SUBD UT-8
318502	CB 5080C BLK 18 LOT 7 VENTURA SUBD UT-8
318503	CB 5080C BLK 18 LOT 8 VENTURA SUBD UT-8
318504	CB 5080C BLK 18 LOT 9 VENTURA SUBD UT-8
318506	CB 5080C BLK 18 LOT 10 & SW 5 FT OF 11 VENTURA SUBD UT-8
318508	CB 5080C BLK 18 LOT 11, EXC SW 5 FT VENTURA SUBD UT-8
318509	CB 5080C BLK 18 LOT 12 VENTURA SUBD UT-8

Proposed Zoning: **"R-6 AHOD MLOD-1"**

Proposed Zoning Description: **Residential Single-Family District, Airport Hazard Overlay District, Military Lighting Overlay District**

PropID	LegalDescription
318510	CB 5080C BLK 18 LOT 13 VENTURA SUBD UT-8
318511	CB 5080C BLK 18 LOT 14 VENTURA SUBD UT-8
318512	CB 5080C BLK 18 LOT 15 VENTURA SUBD UT-8
318513	CB 5080C BLK 18 LOT 16 VENTURA SUBD UT-8
318514	CB 5080C BLK 18 LOT 17 VENTURA SUBD UT-8
318515	CB 5080C BLK 18 LOT 18 VENTURA SUBD UT-8
318516	CB 5080C BLK 18 LOT 19 VENTURA SUBD UT-8
318517	CB 5080C BLK 18 LOT 20 VENTURA SUBD UT-8
318518	CB 5080C BLK 18 LOT 21 VENTURA SUBD UT-8
318519	CB 5080C BLK 18 LOT 22 VENTURA SUBD UT-8
318520	CB: 5080C BLK: 18 LOT: 23 VENTURA SUBD UNIT-9
318521	CB: 5080C BLK: 18 LOT: 24 VENTURA SUBD UNIT-9
318522	CB: 5080C BLK: 18 LOT: 25 VENTURA SUBD UNIT-9
318523	CB: 5080C BLK: 18 LOT: 26 VENTURA SUBD UNIT-9
318524	CB: 5080C BLK: 18 LOT: 27 VENTURA SUBD UNIT-9
318525	CB: 5080C BLK: 18 LOT: 28 VENTURA SUBD UNIT-9
318526	CB: 5080C BLK: 18 LOT: 29 VENTURA SUBD UNIT-9
318527	CB: 5080C BLK: 18 LOT: 30 VENTURA SUBD UNIT-9
318528	CB: 5080C BLK: 18 LOT: 31 VENTURA SUBD UNIT-9
318529	CB: 5080C BLK: 18 LOT: 32 VENTURA SUBD UNIT-9
318530	CB: 5080C BLK: 18 LOT: 33 VENTURA SUBD UNIT-9
318531	CB: 5080C BLK: 18 LOT: 34 VENTURA SUBD UNIT-9
318532	CB: 5080C BLK: 18 LOT: 35 VENTURA SUBD UNIT-9
318533	CB: 5080C BLK: 18 LOT: 36 VENTURA SUBD UNIT-9
318534	CB: 5080C BLK: 18 LOT: 37 VENTURA SUBD UNIT-9
318535	CB: 5080C BLK: 18 LOT: 38 VENTURA SUBD UNIT-9
318536	CB: 5080C BLK: 18 LOT: 39 VENTURA SUBD UNIT-9

Proposed Zoning: **"R-6 AHOD MLOD-1"**

Proposed Zoning Description: **Residential Single-Family District, Airport Hazard Overlay District, Military Lighting Overlay District**

PropID	LegalDescription
318537	CB: 5080C BLK: 18 LOT: 40 VENTURA SUBD UNIT-9
318538	CB: 5080C BLK: 18 LOT: 41 VENTURA SUBD UNIT-9
318539	CB: 5080C BLK: 18 LOT: 42 VENTURA SUBD UNIT-9
318540	CB: 5080C BLK: 18 LOT: 43 VENTURA SUBD UNIT-9
318541	CB: 5080C BLK: 18 LOT: 44 VENTURA SUBD UNIT-9
318542	CB: 5080C BLK: 18 LOT: 45 VENTURA SUBD UNIT-9
318543	CB: 5080C BLK: 18 LOT: 46 VENTURA SUBD UNIT-9
318544	CB 5080C BLK 19 LOT 1 VENTURA SUBD UT-8
318545	CB 5080C BLK 19 LOT 2 VENTURA SUBD UT-8
318546	CB 5080C BLK 19 LOT 3 VENTURA SUBD UT-8
318547	CB 5080C BLK 19 LOT 4 VENTURA SUBD UT-8
318548	CB 5080C BLK 19 LOT 5 VENTURA SUBD UT-8
318549	CB 5080C BLK 19 LOT 6 VENTURA SUBD UT-8
318550	CB 5080C BLK 19 LOT 7 VENTURA SUBD UT-8
318551	CB 5080C BLK 19 LOT 8 VENTURA SUBD UT-8
318552	CB 5080C BLK 19 LOT 9 VENTURA SUBD UT-8
318553	CB 5080C BLK 19 LOT 10 VENTURA SUBD UT-8
318554	CB 5080C BLK 19 LOT 11 VENTURA SUBD UT-8
318555	CB 5080C BLK 19 LOT 12 VENTURA SUBD UT-8
318556	CB 5080C BLK 19 LOT 13 VENTURA SUBD UT-8
318557	CB 5080C BLK 19 LOT 14 VENTURA SUBD UT-8
318558	CB 5080C BLK 19 LOT 15 VENTURA SUBD UT-8
318559	CB 5080C BLK 19 LOT 16 VENTURA SUBD UT-8
318560	CB 5080C BLK 19 LOT 17 VENTURA SUBD UT-8
318561	CB 5080C BLK 19 LOT 18 VENTURA SUBD UT-8
318562	CB 5080C BLK 19 LOT 19 VENTURA SUBD UT-8
318563	CB 5080C BLK 19 LOT 20 VENTURA SUBD UT-8

Proposed Zoning: **"R-6 AHOD MLOD-1"**

Proposed Zoning Description: **Residential Single-Family District, Airport Hazard Overlay District, Military Lighting Overlay District**

PropID	LegalDescription
318564	CB 5080C BLK 19 LOT 21 VENTURA SUBD UT-8
318565	CB 5080C BLK 19 LOT 22 VENTURA SUBD UT-8
318566	CB 5080C BLK 19 LOT 23 VENTURA SUBD UT-8
318567	CB 5080C BLK 19 LOT 24 VENTURA SUBD UT-8
318568	CB 5080C BLK 19 LOT 25 VENTURA SUBD UT-8
318569	CB 5080C BLK 19 LOT 26 VENTURA SUBD UT-8
318570	CB 5080C BLK 19 LOT 27 VENTURA SUBD UT-8
318571	CB 5080C BLK 19 LOT 28 VENTURA SUBD UT-8
318572	CB 5080C BLK 19 LOT 29 VENTURA SUBD UT-8
318573	CB 5080C BLK 19 LOT 30 VENTURA SUBD UT-8
318574	CB 5080C BLK 19 LOT 31 VENTURA SUBD UT-8
318575	CB 5080C BLK 19 LOT 32 VENTURA SUBD UT-8
318576	CB 5080C BLK 19 LOT 33 VENTURA SUBD UT-8
318577	CB 5080C BLK 19 LOT 34 VENTURA SUBD UT-8
318578	CB 5080C BLK 19 LOT 35 VENTURA SUBD UT-8
318579	CB 5080C BLK 19 LOT 36 VENTURA SUBD UT-8
318580	CB 5080C BLK 19 LOT 37 VENTURA SUBD UT-8
318581	CB 5080C BLK 19 LOT 38 VENTURA SUBD UT-8
318582	CB 5080C BLK 19 LOT 39 VENTURA SUBD UT-8
318583	CB: 5080C BLK: 19 LOT: 40 VENTURA SUBD UNIT-9
318584	CB: 5080C BLK: 19 LOT: 41 VENTURA SUBD UNIT-9
318585	CB: 5080C BLK: 19 LOT: 42 VENTURA SUBD UNIT-9
318586	CB: 5080C BLK: 19 LOT: 43 VENTURA SUBD UNIT 10
318588	CB: 5080C BLK: 19 LOT: SW IRR 50.04' OF 44 VENTURA SUBD UNIT 10
318590	CB: 5080C BLK: 19 LOT: 45 & SE 8.7' TRI OF 44 VENTURA SUBD UNIT 10
318591	CB: 5080C BLK: 19 LOT: 46 VENTURA SUBD UNIT 10
318592	CB: 5080C BLK: 19 LOT: 47 VENTURA SUBD UNIT 10

Proposed Zoning: **"R-6 AHOD MLOD-1"**

Proposed Zoning Description: **Residential Single-Family District, Airport Hazard Overlay District, Military Lighting Overlay District**

PropID	LegalDescription
318593	CB: 5080C BLK: 19 LOT: 48 VENTURA SUBD UNIT 10
318594	CB: 5080C BLK: 19 LOT: 49 VENTURA SUBD UNIT 10
318595	CB: 5080C BLK: 19 LOT: 50 VENTURA SUBD UNIT 10
318596	CB: 5080C BLK: 19 LOT: 51 VENTURA SUBD UNIT 10
318597	CB: 5080C BLK: 19 LOT: 52 VENTURA SUBD UNIT 10
318598	CB: 5080C BLK: 19 LOT: 53 VENTURA SUBD UNIT 10
318599	CB: 5080C BLK: 19 LOT: 54 VENTURA SUBD UNIT 10
318600	CB: 5080C BLK: 19 LOT: 55 VENTURA SUBD UNIT 10
318601	CB: 5080C BLK: 19 LOT: 56 VENTURA SUBD UNIT 10
318602	CB: 5080C BLK: 19 LOT: 57 VENTURA SUBD UNIT 10
318603	CB: 5080C BLK: 19 LOT: 58 VENTURA SUBD UNIT 10
318605	CB: 5080C BLK: 19 LOT: 59 & 60 VENTURA SUBD UNIT 10
318607	CB: 5080C BLK: 19 LOT: 61 VENTURA SUBD UNIT 10
318608	CB: 5080C BLK: 19 LOT: 62 VENTURA SUBD UNIT 10
318609	CB: 5080C BLK: 19 LOT: 63 VENTURA SUBD UNIT 10
318610	CB: 5080C BLK: 19 LOT: 64 VENTURA SUBD UNIT 10
318611	CB: 5080C BLK: 20 LOT: 2 VENTURA SUBD UNIT-9
318612	CB: 5080C BLK: 20 LOT: 3 VENTURA SUBD UNIT-9
318613	CB 5080C BLK 20 LOT 4 VENTURA SUBD UNIT-9
318614	CB: 5080C BLK: 20 LOT: 5 VENTURA SUBD UNIT-9
318615	CB: 5080C BLK: 20 LOT: 6 VENTURA SUBD UNIT-9
318616	CB: 5080C BLK: 20 LOT: 7 VENTURA SUBD UNIT-9
318617	CB: 5080C BLK: 20 LOT: 8 VENTURA SUBD UNIT-9
318618	CB: 5080C BLK: 20 LOT: 9 VENTURA SUBD UNIT-9
318619	CB: 5080C BLK: 20 LOT: 10 VENTURA SUBD UNIT-9
318620	CB: 5080C BLK: 20 LOT: 11 VENTURA SUBD UNIT-9
318621	CB: 5080C BLK: 20 LOT: 12 VENTURA SUBD UNIT-9

Proposed Zoning: **"R-6 AHOD MLOD-1"**

Proposed Zoning Description: **Residential Single-Family District, Airport Hazard Overlay District, Military Lighting Overlay District**

PropID	LegalDescription
318622	CB: 5080C BLK: 20 LOT: 13 VENTURA SUBD UNIT 10
318623	CB: 5080C BLK: 20 LOT: 14 VENTURA SUBD UNIT 10
318624	CB: 5080C BLK: 20 LOT: 15 VENTURA SUBD UNIT 10
318625	CB: 5080C BLK: 20 LOT: 16 VENTURA SUBD UNIT 10
318626	CB: 5080C BLK: 20 LOT: 17 VENTURA SUBD UNIT 10
318627	CB: 5080C BLK: 20 LOT: 18 VENTURA SUBD UNIT 10
318628	CB: 5080C BLK: 20 LOT: 19 VENTURA SUBD UNIT 10
318629	CB: 5080C BLK: 20 LOT: 20 VENTURA SUBD UNIT 10
318630	CB: 5080C BLK: 20 LOT: 21 VENTURA SUBD UNIT 10
318631	CB: 5080C BLK: 20 LOT: 22 VENTURA SUBD UNIT 10
318632	CB: 5080C BLK: 20 LOT: 23 VENTURA SUBD UNIT 10
318633	CB: 5080C BLK: 20 LOT: 24 VENTURA SUBD UNIT 10
318634	CB: 5080C BLK: 20 LOT: 25 VENTURA SUBD UNIT 10
318635	CB: 5080C BLK: 20 LOT: 26 VENTURA SUBD UNIT 10
318636	CB: 5080C BLK: 20 LOT: 27 VENTURA SUBD UNIT 10
318637	CB 5080C BLK 20 LOT 28 VENTURA SUBD UNIT-10A
318638	CB 5080C BLK 20 LOT 29 VENTURA SUBD UNIT-10A
318639	CB 5080C BLK 20 LOT 30 VENTURA SUBD UNIT-10A
318640	CB 5080C BLK 20 LOT 31 VENTURA SUBD UNIT-10A
318641	CB 5080C BLK 20 LOT 32 VENTURA SUBD UNIT-10A
318642	CB 5080C BLK 20 LOT 33 VENTURA SUBD UNIT-10A
318643	CB 5080C BLK 20 LOT 34 VENTURA SUBD UNIT-10A
318644	CB 5080C BLK 20 LOT 35 VENTURA SUBD UNIT-10A
318645	CB 5080C BLK 20 LOT 36 VENTURA SUBD UNIT-10A
318646	CB 5080C BLK 20 LOT 37 VENTURA SUBD UNIT-10A
318647	CB 5080C BLK 20 LOT 38 VENTURA SUBD UNIT-10A
318648	CB 5080C BLK 20 LOT 39 VENTURA SUBD UNIT-10A

Proposed Zoning: **"R-6 AHOD MLOD-1"**

Proposed Zoning Description: **Residential Single-Family District, Airport Hazard Overlay District, Military Lighting Overlay District**

PropID	LegalDescription
318649	CB 5080C BLK 20 LOT 40 VENTURA SUBD UNIT-10A
318650	CB 5080C BLK 20 LOT 41 VENTURA SUBD UNIT-10A
318651	CB 5080C BLK 20 LOT 42 VENTURA SUBD UNIT-10A
318652	CB 5080C BLK 20 LOT 43 VENTURA SUBD UNIT-10A
318653	CB 5080C BLK 20 LOT 44 VENTURA SUBD UNIT-10A
318654	CB 5080C BLK 20 LOT 45 VENTURA SUBD UNIT-10A
318655	CB 5080C BLK 20 LOT 46 VENTURA SUBD UNIT-10A
318656	CB 5080C BLK 20 LOT 47 VENTURA SUBD UNIT-10A
318657	CB 5080C BLK 20 LOT 48 VENTURA SUBD UNIT-10A
318658	CB 5080C BLK 20 LOT 49 VENTURA SUBD UNIT-10A
318659	CB 5080C BLK 20 LOT 56 VENTURA SUBD UNIT-10A
318660	CB 5080C BLK 20 LOT 57 VENTURA SUBD UNIT-10A
318661	CB 5080C BLK 20 LOT 58 VENTURA SUBD UNIT-10A
318662	CB 5080C BLK 20 LOT 59 VENTURA SUBD UNIT-10A
318663	CB 5080C BLK 20 LOT 60 VENTURA SUBD UNIT-10A
318664	CB 5080C BLK 20 LOT 61 VENTURA SUBD UNIT-10A
318665	CB 5080C BLK 20 LOT 62 VENTURA SUBD UNIT-10A
318666	CB: 5080C BLK: 21 LOT: 1 VENTURA SUBD UNIT-9
318667	CB: 5080C BLK: 21 LOT: 2 VENTURA SUBD UNIT-9
318668	CB: 5080C BLK: 21 LOT: 3 VENTURA SUBD UNIT-9
318669	CB: 5080C BLK: 21 LOT: 4 VENTURA SUBD UNIT-9
318670	CB: 5080C BLK: 21 LOT: 5 VENTURA SUBD UNIT-9
318671	CB: 5080C BLK: 21 LOT: 6 VENTURA SUBD UNIT-9
318672	CB: 5080C BLK: 21 LOT: 7 VENTURA SUBD UNIT-9
318673	CB: 5080C BLK: 21 LOT: 8 VENTURA SUBD UNIT-9
318674	CB: 5080C BLK: 21 LOT: 9 VENTURA SUBD UNIT-9
318675	CB: 5080C BLK: 21 LOT: 10 VENTURA SUBD UNIT-9

Proposed Zoning: **"R-6 AHOD MLOD-1"**

Proposed Zoning Description: **Residential Single-Family District, Airport Hazard Overlay District, Military Lighting Overlay District**

PropID	LegalDescription
318676	CB: 5080C BLK: 21 LOT: 11 VENTURA SUBD UNIT-9
318677	CB: 5080C BLK: 21 LOT: 12 VENTURA SUBD UNIT-9
318678	CB: 5080C BLK: 21 LOT: 13 VENTURA SUBD UNIT-9
318679	CB: 5080C BLK: 21 LOT: 14 VENTURA SUBD UNIT-9
318680	CB: 5080C BLK: 21 LOT: 15 VENTURA SUBD UNIT-9
318681	CB: 5080C BLK: 21 LOT: 16 VENTURA SUBD UNIT-9
318682	CB: 5080C BLK: 21 LOT: 17 VENTURA SUBD UNIT-9
318683	CB: 5080C BLK: 21 LOT: 18 VENTURA SUBD UNIT-9
318684	CB: 5080C BLK: 21 LOT: 19 VENTURA SUBD UNIT-9
318685	CB: 5080C BLK: 21 LOT: 20 VENTURA SUBD UNIT-9
318686	CB: 5080C BLK: 21 LOT: 21 VENTURA SUBD UNIT-9
318687	CB: 5080C BLK: 21 LOT: 22 VENTURA SUBD UNIT-9
318688	CB: 5080C BLK: 21 LOT: 23 VENTURA SUBD UNIT-9
318689	CB: 5080C BLK: 21 LOT: 24 VENTURA SUBD UNIT-9
318690	CB: 5080C BLK: 21 LOT: 25 VENTURA SUBD UNIT-9
318691	CB: 5080C BLK: 21 LOT: 26 VENTURA SUBD UNIT-9
318692	CB: 5080C BLK: 21 LOT: 27 VENTURA SUBD UNIT-9
318693	CB: 5080C BLK: 21 LOT: 28 VENTURA SUBD UNIT-9
318694	CB: 5080C BLK: 21 LOT: 29 VENTURA SUBD UNIT-9
318695	CB: 5080C BLK: 21 LOT: 30 VENTURA SUBD UNIT-9
318696	CB: 5080C BLK: 21 LOT: 31 VENTURA SUBD UNIT-9
318697	CB: 5080C BLK: 21 LOT: 32 VENTURA SUBD UNIT-9
318698	CB: 5080C BLK: 21 LOT: 33 VENTURA SUBD UNIT-9
318699	CB: 5080C BLK: 21 LOT: 34 VENTURA SUBD UNIT-9
318700	CB: 5080C BLK: 21 LOT: 35 VENTURA SUBD UNIT-9
318701	CB: 5080C BLK: 21 LOT: 36 VENTURA SUBD UNIT-9
318702	CB: 5080C BLK: 21 LOT: 37 VENTURA SUBD UNIT-9

Proposed Zoning: **"R-6 AHOD MLOD-1"**

Proposed Zoning Description: **Residential Single-Family District, Airport Hazard Overlay District, Military Lighting Overlay District**

PropID	LegalDescription
318703	CB: 5080C BLK: 21 LOT: 38 VENTURA SUBD UNIT-9
318704	CB: 5080C BLK: 21 LOT: 39 VENTURA SUBD UNIT-9
318705	CB: 5080C BLK: 21 LOT: 40 VENTURA SUBD UNIT-9
318706	CB: 5080C BLK: 21 LOT: 41 VENTURA SUBD UNIT-9
318707	CB: 5080C BLK: 21 LOT: 42 VENTURA SUBD UNIT-9
318708	CB: 5080C BLK: 21 LOT: 43 VENTURA SUBD UNIT-9
318710	CB: 5080C BLK: 21 LOT: 44, & SW TRI 10.89 FT OF 45 VENTURA SUBD UNIT-9
318712	CB: 5080C BLK: 21 LOT: 45, EXC SW TRI 10.89 FT VENTURA SUBD UNIT-9
318713	CB: 5080C BLK: 21 LOT: 46 VENTURA SUBD UNIT-9
318714	CB: 5080C BLK: 21 LOT: 47 VENTURA SUBD UNIT-9
318715	CB: 5080C BLK: 21 LOT: 48 VENTURA SUBD UNIT-9
318716	CB: 5080C BLK: 21 LOT: 49 VENTURA SUBD UNIT-9
318717	CB: 5080C BLK: 21 LOT: 50 VENTURA SUBD UNIT-9
318718	CB: 5080C BLK: 21 LOT: 51 VENTURA SUBD UNIT-9
318719	CB: 5080C BLK: 21 LOT: 52 VENTURA SUBD UNIT-9
318720	CB: 5080C BLK: 21 LOT: 53 VENTURA SUBD UNIT-9
318721	CB: 5080C BLK: 21 LOT: 54 VENTURA SUBD UNIT-9
318722	CB: 5080C BLK: 21 LOT: 55 VENTURA SUBD UNIT-9
318723	CB: 5080C BLK: 21 LOT: 56 VENTURA SUBD UNIT-9
318724	CB: 5080C BLK: 21 LOT: 57 VENTURA SUBD UNIT-9
318725	CB: 5080C BLK: 21 LOT: 58 VENTURA SUBD UNIT-9
318726	CB: 5080C BLK: 21 LOT: 59 VENTURA SUBD UNIT-9
318727	CB: 5080C BLK: 21 LOT: 60 VENTURA SUBD UNIT-9
318728	CB: 5080C BLK: 21 LOT: 61 VENTURA SUBD UNIT-9
318729	CB: 5080C BLK: 21 LOT: 62 VENTURA SUBD UNIT-9
318730	CB: 5080C BLK: 21 LOT: 63 VENTURA SUBD UNIT 10 9513/0092-0094
318731	CB: 5080C BLK: 21 LOT: 64 VENTURA SUBD UNIT 10

Proposed Zoning: **"R-6 AHOD MLOD-1"**

Proposed Zoning Description: **Residential Single-Family District, Airport Hazard Overlay District, Military Lighting Overlay District**

PropID	LegalDescription
318732	CB: 5080C BLK: 21 LOT: 65 VENTURA SUBD UNIT 10
318733	CB: 5080C BLK: 21 LOT: 66 VENTURA SUBD UNIT 10
318734	CB: 5080C BLK: 21 LOT: 67 VENTURA SUBD UNIT 10
318735	CB: 5080C BLK: 21 LOT: 68 VENTURA SUBD UNIT 10
318736	CB: 5080C BLK: 21 LOT: 69 VENTURA SUBD UNIT 10
318737	CB: 5080C BLK: 21 LOT: 70 VENTURA SUBD UNIT 10
318738	CB: 5080C BLK: 21 LOT: 71 VENTURA SUBD UNIT 10
318739	CB: 5080C BLK: 21 LOT: 72 VENTURA SUBD UNIT 10
318740	CB: 5080C BLK: 21 LOT: 73 VENTURA SUBD UNIT 10
318741	CB: 5080C BLK: 21 LOT: 74 VENTURA SUBD UNIT 10
318742	CB: 5080C BLK: 21 LOT: 75 VENTURA SUBD UNIT 10
318743	CB: 5080C BLK: 21 LOT: 76 VENTURA SUBD UNIT 10
318744	CB: 5080C BLK: 21 LOT: 77 VENTURA SUBD UNIT 10
318745	CB: 5080C BLK: 21 LOT: 78 VENTURA SUBD UNIT 10
318746	CB: 5080C BLK: 21 LOT: 79 VENTURA SUBD UNIT 10
318747	CB: 5080C BLK: 21 LOT: 80 VENTURA SUBD UNIT 10
318748	CB: 5080C BLK: 21 LOT: 81 VENTURA SUBD UNIT 10
318749	CB: 5080C BLK: 21 LOT: 82 VENTURA SUBD UNIT 10
318750	CB: 5080C BLK: 21 LOT: 83 VENTURA SUBD UNIT 10
318751	CB: 5080C BLK: 21 LOT: 84 VENTURA SUBD UNIT 10
318752	CB: 5080C BLK: 21 LOT: 85 VENTURA SUBD UNIT 10
318753	CB: 5080C BLK: 21 LOT: 86 VENTURA SUBD UNIT 10
318754	CB: 5080C BLK: 21 LOT: 87 VENTURA SUBD UNIT 10
318755	CB: 5080C BLK: 21 LOT: 88 VENTURA SUBD UNIT 10
318756	CB: 5080C BLK: 21 LOT: 89 VENTURA SUBD UNIT 10
318757	CB: 5080C BLK: 21 LOT: 90 VENTURA SUBD UNIT 10
318758	CB: 5080C BLK: 21 LOT: 91 VENTURA SUBD UNIT 10

Proposed Zoning: **"R-6 AHOD MLOD-1"**

Proposed Zoning Description: **Residential Single-Family District, Airport Hazard Overlay District, Military Lighting Overlay District**

PropID	LegalDescription
318759	CB: 5080C BLK: 21 LOT: 92 VENTURA SUBD UNIT 10
318760	CB: 5080C BLK: 21 LOT: 93 VENTURA SUBD UNIT 10
318761	CB: 5080C BLK: 21 LOT: 94 VENTURA SUBD UNIT 10
318762	CB: 5080C BLK: 21 LOT: 95 VENTURA SUBD UNIT 10
318763	CB: 5080C BLK: 21 LOT: 96 VENTURA SUBD UNIT 10
318764	CB: 5080C BLK: 21 LOT: 97 VENTURA SUBD UNIT 10
318765	CB: 5080C BLK: 21 LOT: 98 VENTURA SUBD UNIT 10
318766	CB: 5080C BLK: 21 LOT: 99 VENTURA SUBD UNIT 10
318767	CB: 5080C BLK: 21 LOT: 100 VENTURA SUBD UNIT 10
318768	CB: 5080C BLK: 21 LOT: 101 VENTURA SUBD UNIT 10
318769	CB: 5080C BLK: 21 LOT: 102 VENTURA SUBD UNIT 10
318770	CB: 5080C BLK: 21 LOT: 103 VENTURA SUBD UNIT 10
318771	CB: 5080C BLK: 21 LOT: 104 VENTURA SUBD UNIT 10
318772	CB: 5080C BLK: 21 LOT: 105 VENTURA SUBD UNIT 10
318773	CB: 5080C BLK: 22 LOT: 1 VENTURA SUBD UNIT 10
318774	CB: 5080C BLK: 22 LOT: 2 VENTURA SUBD UNIT 10
318775	CB: 5080C BLK: 22 LOT: 3 VENTURA SUBD UNIT 10
318776	CB: 5080C BLK: 22 LOT: 4 VENTURA SUBD UNIT 10
318777	CB: 5080C BLK: 22 LOT: 5 VENTURA SUBD UNIT 10
318778	CB: 5080C BLK: 22 LOT: 6 VENTURA SUBD UNIT 10
318779	CB: 5080C BLK: 22 LOT: 7 VENTURA SUBD UNIT 10
318780	CB: 5080C BLK: 22 LOT: 8 VENTURA SUBD UNIT 10
318781	CB: 5080C BLK: 22 LOT: 9 VENTURA SUBD UNIT 10
318782	CB: 5080C BLK: 22 LOT: 10 VENTURA SUBD UNIT 10
318783	CB: 5080C BLK: 22 LOT: 11 VENTURA SUBD UNIT 10
318784	CB: 5080C BLK: 22 LOT: 12 VENTURA SUBD UNIT 10
318785	CB: 5080C BLK: 22 LOT: 13 VENTURA SUBD UNIT 10

Proposed Zoning: **"R-6 AHOD MLOD-1"**

Proposed Zoning Description: **Residential Single-Family District, Airport Hazard Overlay District, Military Lighting Overlay District**

PropID	LegalDescription
318786	CB: 5080C BLK: 22 LOT: 14 VENTURA SUBD UNIT 10
318787	CB: 5080C BLK: 22 LOT: 15 VENTURA SUBD UNIT 10
318788	CB: 5080C BLK: 22 LOT: 16 VENTURA SUBD UNIT 10
318789	CB: 5080C BLK: 22 LOT: 17 VENTURA SUBD UNIT 10
318790	CB: 5080C BLK: 22 LOT: 18 VENTURA SUBD UNIT 10
318791	CB: 5080C BLK: 22 LOT: 19 VENTURA SUBD UNIT 10
318792	CB: 5080C BLK: 22 LOT: 20 VENTURA SUBD UNIT 10
318793	CB: 5080C BLK: 22 LOT: 21 VENTURA SUBD UNIT 10
318794	CB: 5080C BLK: 22 LOT: 22 VENTURA SUBD UNIT 10
318795	CB: 5080C BLK: 22 LOT: 23 VENTURA SUBD UNIT 10
318796	CB: 5080C BLK: 22 LOT: 24 VENTURA SUBD UNIT 10
318797	CB: 5080C BLK: 22 LOT: 25 VENTURA SUBD UNIT 10
318798	CB: 5080C BLK: 22 LOT: 26 VENTURA SUBD UNIT 10
318799	CB: 5080C BLK: 22 LOT: 27 VENTURA SUBD UNIT 10
318800	CB: 5080C BLK: 22 LOT: 28 VENTURA SUBD UNIT 10
318801	CB: 5080C BLK: 22 LOT: 29 VENTURA SUBD UNIT 10
318802	CB: 5080C BLK: 22 LOT: 30 VENTURA SUBD UNIT 10
318803	CB: 5080C BLK: 22 LOT: 31 VENTURA SUBD UNIT 10
318804	CB: 5080C BLK: 22 LOT: 32 VENTURA SUBD UNIT 10
318805	CB: 5080C BLK: 22 LOT: 33 VENTURA SUBD UNIT 10
318806	CB: 5080C BLK: 22 LOT: 34 VENTURA SUBD UNIT 10
318807	CB: 5080C BLK: 22 LOT: 35 VENTURA SUBD UNIT 10
318808	CB: 5080C BLK: 22 LOT: 36 VENTURA SUBD UNIT 10
318809	CB: 5080C BLK: 22 LOT: 37 VENTURA SUBD UNIT 10
318810	CB: 5080C BLK: 22 LOT: 38 VENTURA SUBD UNIT 10
318811	CB: 5080C BLK: 22 LOT: 39 VENTURA SUBD UNIT 10
318812	CB: 5080C BLK: 22 LOT: 40 VENTURA SUBD UNIT 10

Proposed Zoning: **"R-6 AHOD MLOD-1"**

Proposed Zoning Description: **Residential Single-Family District, Airport Hazard Overlay District, Military Lighting Overlay District**

PropID	LegalDescription
318813	CB: 5080C BLK: 22 LOT: 41 VENTURA SUBD UNIT 10
318814	CB: 5080C BLK: 22 LOT: 42 VENTURA SUBD UNIT 10
318815	CB: 5080C BLK: 22 LOT: 43 VENTURA SUBD UNIT 10
318816	CB 5080C BLK 23 LOT 1 VENTURA SUBD UNIT-10A
318817	CB: 5080C BLK: 23 LOT: 2 VENTURA SUBD UNIT 10
318818	CB: 5080C BLK: 23 LOT: 3 VENTURA SUBD UNIT 10
318819	CB: 5080C BLK: 23 LOT: 4 VENTURA SUBD UNIT 10
318820	CB: 5080C BLK: 23 LOT: 5 VENTURA SUBD UNIT 10
318821	CB: 5080C BLK: 23 LOT: 6 VENTURA SUBD UNIT 10
318822	CB: 5080C BLK: 23 LOT: 7 VENTURA SUBD UNIT 10
318824	CB: 5080C BLK: 23 LOT: 8 & NW 3.12' X 12' OF 9 VENTURA SUBD UNIT 10
318826	CB: 5080C BLK: 23 LOT: 9 EXC NW 3.8' X 12' VENTURA SUBD UNIT 10
318827	CB 5080C BLK 23 LOT 10 VENTURA SUBD UNIT-10A
318828	CB 5080C BLK 23 LOT 11 VENTURA SUBD UNIT-10A
318829	CB 5080C BLK 23 LOT 12 VENTURA SUBD UNIT-10A
318830	CB 5080C BLK 23 LOT 13 VENTURA SUBD UNIT-10A
318831	CB 5080C BLK 23 LOT 14 VENTURA SUBD UNIT-10A
318832	CB 5080C BLK 23 LOT 15 VENTURA SUBD UNIT-10A
318833	CB 5080C BLK 23 LOT 16 VENTURA SUBD UNIT-10A
318834	CB 5080C BLK 23 LOT 17 VENTURA SUBD UNIT-10A
318835	CB 5080C BLK 23 LOT 18 VENTURA SUBD UNIT-10A
318836	CB 5080C BLK 23 LOT 19 VENTURA SUBD UNIT-10A
318837	CB 5080C BLK 23 LOT 20 VENTURA SUBD UNIT-10A
318838	CB 5080C BLK 23 LOT 21 VENTURA SUBD UNIT-10A
318839	CB 5080C BLK 23 LOT 22 VENTURA SUBD UNIT-10A
318840	CB 5080C BLK 23 LOT 23 VENTURA SUBD UNIT-10A
318841	CB 5080C BLK 23 LOT 24 VENTURA SUBD UNIT-10A

Proposed Zoning: **"R-6 AHOD MLOD-1"**

Proposed Zoning Description: **Residential Single-Family District, Airport Hazard Overlay District, Military Lighting Overlay District**

PropID	LegalDescription
318842	CB 5080C BLK 23 LOT 25 VENTURA SUBD UNIT-10A
318843	CB 5080C BLK 23 LOT 26 VENTURA SUBD UNIT-10A
318844	CB 5080C BLK 23 LOT 27 VENTURA SUBD UNIT-10A
318845	CB 5080C BLK 23 LOT 28 VENTURA SUBD UNIT-10A
318846	CB 5080C BLK 23 LOT 29 VENTURA SUBD UNIT-10A
318847	CB 5080C BLK 23 LOT 30 VENTURA SUBD UNIT-10A
318848	CB 5080C BLK 23 LOT 31 VENTURA SUBD UNIT-10A
318849	CB 5080C BLK 23 LOT 32 VENTURA SUBD UNIT-10A
318850	CB 5080C BLK 23 LOT 33 VENTURA SUBD UNIT-10A
318851	CB 5080C BLK 23 LOT 34 VENTURA SUBD UNIT-10A
318852	CB 5080C BLK 23 LOT 35 VENTURA SUBD UNIT-10A
318853	CB 5080C BLK 23 LOT 36 VENTURA SUBD UNIT-10A
318854	CB 5080C BLK 23 LOT 37 VENTURA SUBD UNIT-10A
318855	CB 5080C BLK 23 LOT 38 VENTURA SUBD UNIT-10A
318856	CB 5080C BLK 23 LOT 39 VENTURA SUBD UNIT-10A
318857	CB 5080C BLK 23 LOT 40 VENTURA SUBD UNIT-10A
318858	CB 5080C BLK 23 LOT 41 VENTURA SUBD UNIT-10A
318934	CB 5080D BLK 3 LOT 1 (DRAINAGE ESMT) FAIRWAY OF WOODLAKE PUD UT-1
318935	CB 5080D BLK 3 LOT 2 FAIRWAY OF WOODLAKE PUD UT-1
318936	CB 5080D BLK 3 LOT 3 FAIRWAY OF WOODLAKE PUD UT-1
318937	CB 5080D BLK 3 LOT 4 FAIRWAY OF WOODLAKE PUD UT-1
318938	CB 5080D BLK 3 LOT 5 FAIRWAY OF WOODLAKE PUD UT-1
318939	CB 5080D BLK 3 LOT 6 FAIRWAY OF WOODLAKE PUD UT-1
318940	CB 5080D BLK 3 LOT 7 FAIRWAY OF WOODLAKE PUD UT-1
318941	CB 5080D BLK 3 LOT 8 FAIRWAY OF WOODLAKE PUD UT-1
318942	CB 5080D BLK 3 LOT 9 FAIRWAY OF WOODLAKE PUD UT-1
318943	CB 5080D BLK 3 LOT 10 FAIRWAY OF WOODLAKE PUD UT-1

Proposed Zoning: **"R-6 AHOD MLOD-1"**

Proposed Zoning Description: **Residential Single-Family District, Airport Hazard Overlay District, Military Lighting Overlay District**

PropID	LegalDescription
318944	CB 5080D BLK 3 LOT 11 FAIRWAY OF WOODLAKE PUD UT-1
318945	CB 5080D BLK 3 LOT 12 FAIRWAY OF WOODLAKE PUD UT-1
318946	CB 5080D BLK 3 LOT 13 FAIRWAY OF WOODLAKE PUD UT-1
318947	CB 5080D BLK 3 LOT 14 FAIRWAY OF WOODLAKE PUD UT-1
318948	CB 5080D BLK 3 LOT 15 FAIRWAY OF WOODLAKE PUD UT-1
318949	CB 5080D BLK 3 LOT 16 FAIRWAY OF WOODLAKE PUD UT-1
318950	CB 5080D BLK 3 LOT 17 FAIRWAY OF WOODLAKE PUD UT-1
318951	CB 5080D BLK 3 LOT 18 FAIRWAY OF WOODLAKE PUD UT-1
318952	CB 5080D BLK 3 LOT 19 FAIRWAY OF WOODLAKE PUD UT-1
318953	CB 5080D BLK 3 LOT 20 FAIRWAY OF WOODLAKE PUD UT-1
318954	CB 5080D BLK 3 LOT 21 FAIRWAY OF WOODLAKE PUD UT-1
318955	CB 5080D BLK 3 LOT 22 FAIRWAY OF WOODLAKE PUD UT-1
318956	CB 5080D BLK 3 LOT 23 FAIRWAY OF WOODLAKE PUD UT-1
318957	CB 5080D BLK 3 LOT 24 FAIRWAY OF WOODLAKE PUD UT-1
318958	CB 5080D BLK 3 LOT 26 FAIRWAY OF WOODLAKE PUD UT-1
318960	CB 5080D BLK 3 LOT 28 FAIRWAY OF WOODLAKE PUD UT-1
318961	CB 5080D BLK 3 LOT 29 FAIRWAY OF WOODLAKE PUD UT-1
318962	CB 5080D BLK 3 LOT 30 FAIRWAY OF WOODLAKE PUD UT-1
318963	CB 5080D BLK 3 LOT 31 FAIRWAY OF WOODLAKE PUD UT-1
318964	CB 5080D BLK 3 LOT 32 FAIRWAY OF WOODLAKE PUD UT-1
318965	CB 5080D BLK 3 LOT 33 FAIRWAY OF WOODLAKE PUD UT-1
318966	CB 5080D BLK 3 LOT 34 FAIRWAY OF WOODLAKE PUD UT-1
318967	CB 5080D BLK 3 LOT 35 FAIRWAY OF WOODLAKE PUD UT-1
318968	CB 5080D BLK 3 LOT 36 FAIRWAY OF WOODLAKE PUD UT-1
318969	CB 5080D BLK 3 LOT 37 FAIRWAY OF WOODLAKE PUD UT-1
318970	CB 5080D BLK 3 LOT 38 FAIRWAY OF WOODLAKE PUD UT-1
318971	CB 5080D BLK 3 LOT 39 FAIRWAY OF WOODLAKE PUD UT-1

Proposed Zoning: **"R-6 AHOD MLOD-1"**

Proposed Zoning Description: **Residential Single-Family District, Airport Hazard Overlay District, Military Lighting Overlay District**

PropID	LegalDescription
318972	CB 5080D BLK 3 LOT 40 FAIRWAY OF WOODLAKE PUD UT-1
318973	CB 5080D BLK 3 LOT 41 FAIRWAY OF WOODLAKE PUD UT-1
318974	CB 5080D BLK 3 LOT 42 FAIRWAY OF WOODLAKE PUD UT-1
318975	CB 5080D BLK 3 LOT 43 FAIRWAY OF WOODLAKE PUD UT-1
318976	CB 5080D BLK 3 LOT 44 FAIRWAY OF WOODLAKE PUD UT-1
318977	CB 5080D BLK 3 LOT 45 FAIRWAY OF WOODLAKE PUD UT-1
318978	CB 5080D BLK 3 LOT 46 FAIRWAY OF WOODLAKE PUD UT-1
318979	CB 5080D BLK 3 LOT 47 FAIRWAY OF WOODLAKE PUD UT-1
318980	CB 5080D BLK 3 LOT 48 FAIRWAY OF WOODLAKE PUD UT-1
318981	CB 5080D BLK 3 LOT 49 FAIRWAY OF WOODLAKE PUD UT-1
318982	CB 5080D BLK 3 LOT 50 FAIRWAY OF WOODLAKE PUD UT-1
318983	CB 5080D BLK 3 LOT 51 FAIRWAY OF WOODLAKE PUD UT-1
318984	CB 5080D BLK 3 LOT 52 FAIRWAY OF WOODLAKE PUD UT-1
318985	CB 5080D BLK 3 LOT 53 FAIRWAY OF WOODLAKE PUD UT-1
318986	CB 5080D BLK 3 LOT 54 FAIRWAY OF WOODLAKE PUD UT-1
318987	CB 5080D BLK 3 LOT 55 FAIRWAY OF WOODLAKE PUD UT-1
318988	CB 5080D BLK 3 LOT 56 FAIRWAY OF WOODLAKE PUD UT-1
318989	CB 5080D BLK 3 LOT 57 FAIRWAY OF WOODLAKE PUD UT-1
318990	CB 5080D BLK 3 LOT 58 FAIRWAY OF WOODLAKE PUD UT-1
318991	CB 5080D BLK 3 LOT 59 FAIRWAY OF WOODLAKE PUD UT-1
318992	CB 5080D BLK 3 LOT 60 FAIRWAY OF WOODLAKE PUD UT-1
318993	CB 5080D BLK 3 LOT 61 FAIRWAY OF WOODLAKE PUD UT-1
318994	CB 5080D BLK 3 LOT 62 FAIRWAY OF WOODLAKE PUD UT-1
318995	CB 5080D BLK 3 LOT 63 FAIRWAY OF WOODLAKE PUD UT-1
318996	CB 5080D BLK 3 LOT 64 FAIRWAY OF WOODLAKE PUD UT-1
318997	CB 5080D BLK 3 LOT 65 FAIRWAY OF WOODLAKE PUD UT-1
318998	CB 5080D BLK 3 LOT 66 FAIRWAY OF WOODLAKE PUD UT-1

Proposed Zoning: **"R-6 AHOD MLOD-1"**

Proposed Zoning Description: **Residential Single-Family District, Airport Hazard Overlay District, Military Lighting Overlay District**

PropID	LegalDescription
318999	CB: 5080D BLK: 3 LOT: 67 FAIRWAYS OF WOODLAKE UT-2
319000	CB: 5080D BLK: 3 LOT: 68 FAIRWAYS OF WOODLAKE UT-2
319001	CB: 5080D BLK: 3 LOT: 69 FAIRWAYS OF WOODLAKE UT-2
319002	CB: 5080D BLK: 3 LOT: 70 FAIRWAYS OF WOODLAKE UT-2
319003	CB: 5080D BLK: 3 LOT: 71 FAIRWAYS OF WOODLAKE UT-2
319004	CB: 5080D BLK: 3 LOT: 72 FAIRWAYS OF WOODLAKE UT-2
319005	CB: 5080D BLK: 3 LOT: 73 FAIRWAYS OF WOODLAKE UT-2
319006	CB: 5080D BLK: 3 LOT: 74 FAIRWAYS OF WOODLAKE UT-2
319007	CB: 5080D BLK: 3 LOT: 75 FAIRWAYS OF WOODLAKE UT-2
319008	CB: 5080D BLK: 3 LOT: 76 FAIRWAYS OF WOODLAKE UT-2
319009	CB: 5080D BLK: 3 LOT: 77 FAIRWAYS OF WOODLAKE UT-2
319010	CB: 5080D BLK: 3 LOT: 78 FAIRWAYS OF WOODLAKE UT-2
319011	CB: 5080D BLK: 3 LOT: 79 FAIRWAYS OF WOODLAKE UT-2
319012	CB: 5080D BLK: 3 LOT: 80 FAIRWAYS OF WOODLAKE UT-2
319013	CB: 5080D BLK: 3 LOT: 81 FAIRWAYS OF WOODLAKE UT-2
319014	CB: 5080D BLK: 3 LOT: 82 FAIRWAYS OF WOODLAKE UT-2
319015	CB: 5080D BLK: 3 LOT: 83 FAIRWAYS OF WOODLAKE UT-2
319016	CB: 5080D BLK: 3 LOT: 84 FAIRWAYS OF WOODLAKE UT-2
319017	CB: 5080D BLK: 3 LOT: 85 FAIRWAYS OF WOODLAKE UT-2
319018	CB: 5080D BLK: 3 LOT: 86 FAIRWAYS OF WOODLAKE UT-2
319019	CB: 5080D BLK: 3 LOT: 87 FAIRWAYS OF WOODLAKE UT-2
319020	CB: 5080D BLK: 3 LOT: 88 FAIRWAYS OF WOODLAKE UT-2
319021	CB: 5080D BLK: 3 LOT: 89 FAIRWAYS OF WOODLAKE UT-2
319022	CB: 5080D BLK: 3 LOT: 90 FAIRWAYS OF WOODLAKE UT-2
319023	CB: 5080D BLK: 3 LOT: 91 FAIRWAYS OF WOODLAKE UT-2
319024	CB: 5080D BLK: 3 LOT: 92 FAIRWAYS OF WOODLAKE UT-2
319025	CB: 5080D BLK: 3 LOT: 93 FAIRWAYS OF WOODLAKE UT-2

Proposed Zoning: **"R-6 AHOD MLOD-1"**

Proposed Zoning Description: **Residential Single-Family District, Airport Hazard Overlay District, Military Lighting Overlay District**

PropID	LegalDescription
319026	CB: 5080D BLK: 3 LOT: 94 FAIRWAYS OF WOODLAKE UT-2
319027	CB: 5080D BLK: 3 LOT: 95 FAIRWAYS OF WOODLAKE UT-2
319028	CB: 5080D BLK: 3 LOT: 96 FAIRWAYS OF WOODLAKE UT-2
319029	CB: 5080D BLK: 3 LOT: 97 FAIRWAYS OF WOODLAKE UT-2
319030	CB: 5080D BLK: 3 LOT: 98 FAIRWAYS OF WOODLAKE UT-2
319031	CB: 5080D BLK: 3 LOT: 99 FAIRWAYS OF WOODLAKE UT-2
319032	CB: 5080D BLK: 3 LOT: 100 FAIRWAYS OF WOODLAKE UT-2
319033	CB: 5080D BLK: 3 LOT: 101 FAIRWAYS OF WOODLAKE UT-2
319034	CB: 5080D BLK: 3 LOT: 102 FAIRWAYS OF WOODLAKE UT-2
319035	CB: 5080D BLK: 3 LOT: 103 FAIRWAYS OF WOODLAKE UT-2
319036	CB: 5080D BLK: 3 LOT: 104 FAIRWAYS OF WOODLAKE UT-2
319037	CB: 5080D BLK: 3 LOT: 105 FAIRWAYS OF WOODLAKE UT-2
319038	CB: 5080D BLK: 3 LOT: 106 FAIRWAYS OF WOODLAKE UT-2
319039	CB: 5080D BLK: 3 LOT: 107 FAIRWAYS OF WOODLAKE UT-2
319040	CB: 5080D BLK: 3 LOT: 108 FAIRWAYS OF WOODLAKE UT-2
319041	CB: 5080D BLK: 3 LOT: 109 FAIRWAYS OF WOODLAKE UT-2
319042	CB: 5080D BLK: 3 LOT: 110 FAIRWAYS OF WOODLAKE UT-2
319043	CB: 5080D BLK: 3 LOT: 111 FAIRWAYS OF WOODLAKE UT-2
319044	CB: 5080D BLK: 3 LOT: 112 FAIRWAYS OF WOODLAKE UT-2
319045	CB: 5080D BLK: 3 LOT: 113 FAIRWAYS OF WOODLAKE UT-2
319046	CB: 5080D BLK: 3 LOT: 114 FAIRWAYS OF WOODLAKE UT-2
319047	CB: 5080D BLK: 3 LOT: 115 FAIRWAYS OF WOODLAKE UT-2
319048	CB: 5080D BLK: 3 LOT: 116 FAIRWAYS OF WOODLAKE UT-2
319049	CB: 5080D BLK: 3 LOT: 117 FAIRWAYS OF WOODLAKE UT-2
319050	CB: 5080D BLK: 3 LOT: 118 FAIRWAYS OF WOODLAKE UT-2
319051	CB: 5080D BLK: 3 LOT: 119 FAIRWAYS OF WOODLAKE UT-2
319052	CB: 5080D BLK: 3 LOT: 120 FAIRWAYS OF WOODLAKE UT-2

Proposed Zoning: **"R-6 AHOD MLOD-1"**

Proposed Zoning Description: **Residential Single-Family District, Airport Hazard Overlay District, Military Lighting Overlay District**

PropID	LegalDescription
319053	CB: 5080D BLK: 3 LOT: 121 FAIRWAYS OF WOODLAKE UT-2
319054	CB: 5080D BLK: 3 LOT: 122 FAIRWAYS OF WOODLAKE UT-2
319055	CB: 5080D BLK: 3 LOT: 123 FAIRWAYS OF WOODLAKE UT-2
319056	CB: 5080D BLK: 3 LOT: 124 FAIRWAYS OF WOODLAKE UT-2
319057	CB: 5080D BLK: 3 LOT: 125 FAIRWAYS OF WOODLAKE UT-2
319058	CB: 5080D BLK: 3 LOT: 126 FAIRWAYS OF WOODLAKE UT-2
319059	CB: 5080D BLK: 3 LOT: 127 FAIRWAYS OF WOODLAKE UT-2
319060	CB: 5080D BLK: 3 LOT: 128 FAIRWAYS OF WOODLAKE UT-2
319061	CB: 5080D BLK: 3 LOT: 129 FAIRWAYS OF WOODLAKE UT-2
319062	CB: 5080D BLK: 3 LOT: 130 FAIRWAYS OF WOODLAKE UT-2
319063	CB: 5080D BLK: 3 LOT: 131 FAIRWAYS OF WOODLAKE UT-2
319064	CB: 5080D BLK: 3 LOT: 132 FAIRWAYS OF WOODLAKE UT-2
319065	CB: 5080D BLK: 3 LOT: 133 FAIRWAYS OF WOODLAKE UT-2
319066	CB: 5080D BLK: 3 LOT: 134 FAIRWAYS OF WOODLAKE UT-2
319067	CB 5080D BLK 3 LOT 135 FAIRWAYS OF WOODLAKE UT-2
319068	CB 5080D BLK 3 LOT 136 FAIRWAYS OF WOODLAKE UT-2
319069	CB 5080D BLK 3 LOT 137 FAIRWAYS OF WOODLAKE UT-2
319070	CB 5080E BLK 1 LOT 1 WOODLAKE PARK UT-1
319071	CB 5080E BLK 1 LOT 2 WOODLAKE PARK UT-1
319072	CB 5080E BLK 1 LOT 3 WOODLAKE PARK UT-1
319073	CB 5080E BLK 1 LOT 4 WOODLAKE PARK UT-1
319074	CB 5080E BLK 1 LOT 5 WOODLAKE PARK UT-1
319075	CB 5080E BLK 1 LOT 6 WOODLAKE PARK UT-1
319076	CB 5080E BLK 1 LOT 7 WOODLAKE PARK UT-1
319077	CB 5080E BLK 1 LOT 8 WOODLAKE PARK UT-1
319078	CB 5080E BLK 1 LOT 9 WOODLAKE PARK UT-1
319079	CB 5080E BLK 1 LOT 10 WOODLAKE PARK UT-1

Proposed Zoning: **"R-6 AHOD MLOD-1"**

Proposed Zoning Description: **Residential Single-Family District, Airport Hazard Overlay District, Military Lighting Overlay District**

PropID	LegalDescription
319080	CB 5080E BLK 1 LOT 11 WOODLAKE PARK UT-1
319081	CB 5080E BLK 1 LOT 12 WOODLAKE PARK UT-1
319082	CB 5080E BLK 1 LOT 13 WOODLAKE PARK UT-1
319083	CB 5080E BLK 1 LOT 14 WOODLAKE PARK UT-1
319084	CB 5080E BLK 1 LOT 15 WOODLAKE PARK UT-1
319085	CB 5080E BLK 1 LOT 16 WOODLAKE PARK UT-1
319086	CB 5080E BLK 1 LOT 17 WOODLAKE PARK UT-1
319087	CB 5080E BLK 1 LOT 18 WOODLAKE PARK UT-1
319088	CB 5080E BLK 1 LOT 19 WOODLAKE PARK UT-1
319089	CB 5080E BLK 1 LOT 20 WOODLAKE PARK UT-1
319090	CB 5080E BLK 1 LOT 21 WOODLAKE PARK UT-1
319091	CB 5080E BLK 1 LOT 22 WOODLAKE PARK UT-1
319092	CB 5080E BLK 1 LOT 23 WOODLAKE PARK UT-1
319093	CB 5080E BLK 1 LOT 24 WOODLAKE PARK UT-1
319094	CB 5080E BLK 1 LOT 25 WOODLAKE PARK UT-1
319095	CB 5080E BLK 2 LOT 1 WOODLAKE PARK UT-1
319096	CB 5080E BLK 2 LOT 2 WOODLAKE PARK UT-1
319097	CB 5080E BLK 2 LOT 3 WOODLAKE PARK UT-1
319098	CB 5080E BLK 2 LOT 4 WOODLAKE PARK UT-1
319099	CB 5080E BLK 2 LOT 5 WOODLAKE PARK UT-1
319100	CB 5080E BLK 2 LOT 6 WOODLAKE PARK UT-1
319101	CB 5080E BLK 2 LOT 7 WOODLAKE PARK UT-1
319102	CB 5080E BLK 2 LOT 8 WOODLAKE PARK UT-1
319103	CB 5080E BLK 2 LOT 9 WOODLAKE PARK UT-1
319104	CB 5080E BLK 2 LOT 10 WOODLAKE PARK UT-1
319105	CB 5080E BLK 2 LOT 11 WOODLAKE PARK UT-1
319106	CB 5080E BLK 2 LOT 12 WOODLAKE PARK UT-1

Proposed Zoning: **"R-6 AHOD MLOD-1"**

Proposed Zoning Description: **Residential Single-Family District, Airport Hazard Overlay District, Military Lighting Overlay District**

PropID	LegalDescription
319107	CB 5080E BLK 2 LOT 13 WOODLAKE PARK UT-1
319108	CB 5080E BLK 2 LOT 14 WOODLAKE PARK UT-1
319109	CB 5080E BLK 2 LOT 15 WOODLAKE PARK UT-1
319110	CB 5080E BLK 2 LOT 16 WOODLAKE PARK UT-1
319111	CB 5080E BLK 3 LOT 1 WOODLAKE PARK UT-1
319112	CB 5080E BLK 3 LOT 2 WOODLAKE PARK UT-1
319113	CB 5080E BLK 3 LOT 3 WOODLAKE PARK UT-1
319114	CB 5080E BLK 3 LOT 4 WOODLAKE PARK UT-1
319115	CB 5080E BLK 3 LOT 5 WOODLAKE PARK UT-1
319116	CB 5080E BLK 3 LOT 6 WOODLAKE PARK UT-1
319117	CB 5080E BLK 3 LOT 7 WOODLAKE PARK UT-1
319118	CB 5080E BLK 3 LOT 8 WOODLAKE PARK UT-1
319119	CB 5080E BLK 3 LOT 9 WOODLAKE PARK UT-1
319120	CB 5080E BLK 3 LOT 10 WOODLAKE PARK UT-1
319121	CB 5080E BLK 3 LOT 11 WOODLAKE PARK UT-1
319122	CB 5080E BLK 3 LOT 12 WOODLAKE PARK UT-1
319124	CB 5080E BLK 3 LOT 14 WOODLAKE PARK UT-1
319125	CB 5080E BLK 3 LOT 15 WOODLAKE PARK UT-1
319126	CB 5080E BLK 3 LOT 16 WOODLAKE PARK UT-1
319127	CB 5080E BLK 3 LOT 17 WOODLAKE PARK UT-1
319128	CB 5080E BLK 3 LOT 18 WOODLAKE PARK UT-1
319129	CB 5080E BLK 3 LOT 19 WOODLAKE PARK UT-1
319130	CB 5080E BLK 3 LOT 20 WOODLAKE PARK UT-1
319131	CB 5080E BLK 4 LOT 1 WOODLAKE PARK UT-1
319132	CB 5080E BLK 4 LOT 2 WOODLAKE PARK UT-1
319133	CB 5080E BLK 4 LOT 3 WOODLAKE PARK UT-1
319134	CB 5080E BLK 4 LOT 4 WOODLAKE PARK UT-1

Proposed Zoning: **"R-6 AHOD MLOD-1"**

Proposed Zoning Description: **Residential Single-Family District, Airport Hazard Overlay District, Military Lighting Overlay District**

PropID	LegalDescription
319135	CB 5080E BLK 4 LOT 5 WOODLAKE PARK UT-2
319136	CB 5080E BLK 4 LOT 6 WOODLAKE PARK UT-2
319137	CB 5080E BLK 4 LOT 7 WOODLAKE PARK UT-2
319138	CB 5080E BLK 4 LOT 8 WOODLAKE PARK UT-2
319139	CB 5080E BLK 4 LOT 9 WOODLAKE PARK UT-2
319140	CB 5080E BLK 4 LOT 10 WOODLAKE PARK UT-2
319141	CB 5080E BLK 4 LOT 11 WOODLAKE PARK UT-2
319142	CB: 5080E BLK: 4 LOT: 12 WOODLAKE PARK UNIT-3 SUBD
319143	CB: 5080E BLK: 4 LOT: 13 WOODLAKE PARK UNIT-3 SUBD
319144	CB: 5080E BLK: 4 LOT: 14 WOODLAKE PARK UNIT-3 SUBD
319145	CB: 5080E BLK: 4 LOT: 15 WOODLAKE PARK UNIT-3 SUBD
319146	CB: 5080E BLK: 4 LOT: 16 WOODLAKE PARK UNIT-3 SUBD
319147	CB: 5080E BLK: 4 LOT: 17 WOODLAKE PARK UNIT-3 SUBD
319148	CB: 5080E BLK: 4 LOT: 18 WOODLAKE PARK UNIT-5
319149	CB: 5080E BLK: 4 LOT: 19 WOODLAKE PARK UNIT-5
319150	CB: 5080E BLK: 4 LOT: 20 WOODLAKE PARK UNIT-5
319151	CB: 5080E BLK: 4 LOT: 21 WOODLAKE PARK UNIT-5
319152	CB: 5080E BLK: 4 LOT: 22 WOODLAKE PARK UNIT-5
319153	CB: 5080E BLK: 4 LOT: 23 WOODLAKE PARK UNIT-5
319154	CB: 5080E BLK: 4 LOT: 24 WOODLAKE PARK UNIT-5
319155	CB: 5080E BLK: 4 LOT: 25 WOODLAKE PARK UNIT-5
319156	CB: 5080E BLK: 4 LOT: 26 WOODLAKE PARK UNIT-5
319157	CB 5080E BLK 5 LOT 1 WOODLAKE PARK UT-1
319158	CB 5080E BLK 5 LOT 2 WOODLAKE PARK UT-2
319159	CB 5080E BLK 5 LOT 3 WOODLAKE PARK UT-2
319160	CB 5080E BLK 5 LOT 4 WOODLAKE PARK UT-2
319161	CB 5080E BLK 5 LOT 5 WOODLAKE PARK UT-2

Proposed Zoning: **"R-6 AHOD MLOD-1"**

Proposed Zoning Description: **Residential Single-Family District, Airport Hazard Overlay District, Military Lighting Overlay District**

PropID	LegalDescription
319162	CB 5080E BLK 5 LOT 6 WOODLAKE PARK UT-2
319163	CB 5080E BLK 5 LOT 7 WOODLAKE PARK UT-2
319164	CB 5080E BLK 5 LOT 8 WOODLAKE PARK UT-2
319166	CB 5080E BLK 5 LOT 9 10 & 11 WOODLAKE PARK UT-2
319169	CB 5080E BLK 5 LOT 12 WOODLAKE PARK UT-2
319170	CB 5080E BLK 5 LOT 13 WOODLAKE PARK UT-2
319171	CB 5080E BLK 5 LOT 14 WOODLAKE PARK UT-2
319172	CB 5080E BLK 5 LOT 15 WOODLAKE PARK UT-2
319173	CB 5080E BLK 5 LOT 16 WOODLAKE PARK UT-2
319174	CB 5080E BLK 5 LOT 17 WOODLAKE PARK UT-2
319175	CB 5080E BLK 5 LOT 18 WOODLAKE PARK UT-2
319176	CB 5080E BLK 5 LOT 19 WOODLAKE PARK UT-2
319177	CB 5080E BLK 5 LOT 20 WOODLAKE PARK UT-2
319178	CB 5080E BLK 5 LOT 21 WOODLAKE PARK UT-2
319179	CB 5080E BLK 5 LOT 22 WOODLAKE PARK UT-2
319180	CB 5080E BLK 5 LOT 23 WOODLAKE PARK UT-2
319181	CB 5080E BLK 6 LOT 1 WOODLAKE PARK UT-1
319182	CB 5080E BLK 6 LOT 2 WOODLAKE PARK UT-1
319183	CB 5080E BLK 6 LOT 3 WOODLAKE PARK UT-1
319184	CB 5080E BLK 6 LOT 4 WOODLAKE PARK UT-1
319185	CB 5080E BLK 6 LOT 5 WOODLAKE PARK UT-1
319186	CB 5080E BLK 6 LOT 6 WOODLAKE PARK UT-1
319187	CB 5080E BLK 6 LOT 7 WOODLAKE PARK UT-1
319188	CB 5080E BLK 6 LOT 8 WOODLAKE PARK UT-2
319189	CB 5080E BLK 6 LOT 9 WOODLAKE PARK UT-2
319190	CB 5080E BLK 6 LOT 10 WOODLAKE PARK UT-2
319191	CB 5080E BLK 6 LOT 11 WOODLAKE PARK UT-2

Proposed Zoning: **"R-6 AHOD MLOD-1"**

Proposed Zoning Description: **Residential Single-Family District, Airport Hazard Overlay District, Military Lighting Overlay District**

PropID	LegalDescription
319192	CB 5080E BLK 6 LOT 12 WOODLAKE PARK UT-2
319193	CB 5080E BLK 6 LOT 13 WOODLAKE PARK UT-2
319194	CB 5080E BLK 6 LOT 14 WOODLAKE PARK UT-2
319195	CB 5080E BLK 6 LOT 15 WOODLAKE PARK UT-2
319196	CB 5080E BLK 6 LOT 16 WOODLAKE PARK UT-2
319197	CB 5080E BLK 6 LOT 17 WOODLAKE PARK UT-2
319198	CB 5080E BLK 6 LOT 18 WOODLAKE PARK UT-2
319199	CB 5080E BLK 6 LOT 19 WOODLAKE PARK UT-2
319200	CB 5080E BLK 6 LOT 20 WOODLAKE PARK UT-2
319201	CB 5080E BLK 6 LOT 21 WOODLAKE PARK UT-2
319202	CB 5080E BLK 6 LOT 22 WOODLAKE PARK UT-2
319203	CB 5080E BLK 6 LOT 23 WOODLAKE PARK UT-2
319204	CB 5080E BLK 6 LOT 24 WOODLAKE PARK UT-2
319205	CB 5080E BLK 6 LOT 25 WOODLAKE PARK UT-2
319206	CB 5080E BLK 6 LOT 26 WOODLAKE PARK UT-2
319207	CB 5080E BLK 6 LOT 27 WOODLAKE PARK UT-2 9507/60-61
319208	CB 5080E BLK 6 LOT 28 WOODLAKE PARK UT-2
319209	CB 5080E BLK 6 LOT 29 WOODLAKE PARK UT-2
319210	CB 5080E BLK 6 LOT 30 WOODLAKE PARK UT-2
319211	CB 5080E BLK 6 LOT 31 WOODLAKE PARK UT-2
319212	CB 5080E BLK 6 LOT 32 WOODLAKE PARK UT-2
319213	CB 5080E BLK 6 LOT 33 WOODLAKE PARK UT-2
319214	CB 5080E BLK 6 LOT 34 WOODLAKE PARK UT-2
319215	CB 5080E BLK 6 LOT 35 WOODLAKE PARK UT-2
319216	CB 5080E BLK 6 LOT 36 WOODLAKE PARK UT-2
319217	CB 5080E BLK 6 LOT 37 WOODLAKE PARK UT-2
319218	CB 5080E BLK 6 LOT 38 WOODLAKE PARK UT-2

Proposed Zoning: **"R-6 AHOD MLOD-1"**

Proposed Zoning Description: **Residential Single-Family District, Airport Hazard Overlay District, Military Lighting Overlay District**

PropID	LegalDescription
319219	CB 5080E BLK 6 LOT 39 WOODLAKE PARK UT-2
319220	CB 5080E BLK 6 LOT 40 WOODLAKE PARK UT-2
319221	CB 5080E BLK 6 LOT 41 WOODLAKE PARK UT-2
319222	CB 5080E BLK 6 LOT 42 WOODLAKE PARK UT-2
319223	CB 5080E BLK 6 LOT 43 WOODLAKE PARK UT-2
319224	CB 5080E BLK 6 LOT 44 WOODLAKE PARK UT-2
319225	CB 5080E BLK 6 LOT 45 WOODLAKE PARK UT-2
319226	CB 5080E BLK 6 LOT 46 WOODLAKE PARK UT-2
319227	CB 5080E BLK 6 LOT 47 WOODLAKE PARK UT-2
319228	CB 5080E BLK 6 LOT 48 WOODLAKE PARK UT-2
319236	CB 5080E BLK 7 LOT 1 WOODLAKE PARK UT-2
319237	CB 5080E BLK 7 LOT 2 WOODLAKE PARK UT-2
319238	CB 5080E BLK 7 LOT 3 WOODLAKE PARK UT-2
319239	CB 5080E BLK 7 LOT 4 WOODLAKE PARK UT-2
319240	CB 5080E BLK 7 LOT 5 WOODLAKE PARK UT-2
319241	CB 5080E BLK 7 LOT 6 WOODLAKE PARK UT-2
319242	CB 5080E BLK 7 LOT 7 WOODLAKE PARK UT-2
319243	CB 5080E BLK 7 LOT 8 WOODLAKE PARK UT-2
319244	CB 5080E BLK 7 LOT 9 WOODLAKE PARK UT-2
319245	CB 5080E BLK 7 LOT 10 WOODLAKE PARK UT-2
319246	CB 5080E BLK 7 LOT 11 WOODLAKE PARK UT-2
319247	CB 5080E BLK 7 LOT 12 WOODLAKE PARK UT-2
319248	CB 5080E BLK 7 LOT 13 WOODLAKE PARK UT-2
319249	CB 5080E BLK 7 LOT 14 WOODLAKE PARK UT-2
319250	CB 5080E BLK 7 LOT 15 WOODLAKE PARK UT-2
319251	CB 5080E BLK 7 LOT 16 WOODLAKE PARK UT-2
319252	CB 5080E BLK 8 LOT 1 WOODLAKE PARK UT-2

Proposed Zoning: **"R-6 AHOD MLOD-1"**

Proposed Zoning Description: **Residential Single-Family District, Airport Hazard Overlay District, Military Lighting Overlay District**

PropID	LegalDescription
319253	CB 5080E BLK 8 LOT 2 WOODLAKE PARK UT-2
319254	CB 5080E BLK 8 LOT 3 WOODLAKE PARK UT-2
319255	CB 5080E BLK 8 LOT 4 WOODLAKE PARK UT-2
319256	CB: 5080E BLK: 8 LOT: 5 WOODLAKE PARK UNIT-3 SUBD
319257	CB: 5080E BLK: 8 LOT: 6 WOODLAKE PARK UNIT-3 SUBD
319258	CB: 5080E BLK: 8 LOT: 7 WOODLAKE PARK UNIT-3 SUBD
319259	CB: 5080E BLK: 8 LOT: 8 WOODLAKE PARK UNIT-3 SUBD
319260	CB: 5080E BLK: 8 LOT: 9 WOODLAKE PARK UNIT-3 SUBD
319261	CB: 5080E BLK: 8 LOT: 10 WOODLAKE PARK UNIT-3 SUBD
319262	CB: 5080E BLK: 8 LOT: 11 WOODLAKE PARK UNIT-3 SUBD
319263	CB: 5080E BLK: 8 LOT: 12 WOODLAKE PARK UNIT-5
319264	CB: 5080E BLK: 8 LOT: 13 WOODLAKE PARK UNIT-5
319265	CB: 5080E BLK: 8 LOT: 14 WOODLAKE PARK UNIT-5
319266	CB: 5080E BLK: 8 LOT: 15 WOODLAKE PARK UNIT-5
319267	CB: 5080E BLK: 8 LOT: 16 WOODLAKE PARK UNIT-5
319268	CB: 5080E BLK: 8 LOT: 17 WOODLAKE PARK UNIT-5
319269	CB: 5080E BLK: 8 LOT: 18 WOODLAKE PARK UNIT-5
319270	CB: 5080E BLK: 8 LOT: 19 WOODLAKE PARK UNIT-5
319272	CB: 5080E BLK: 8 LOT: 21 WOODLAKE PARK UNIT-5
319273	CB: 5080E BLK: 8 LOT: 22 WOODLAKE PARK UNIT-5
319274	CB: 5080E BLK: 8 LOT: 23 WOODLAKE PARK UNIT-5
319275	CB: 5080E BLK: 8 LOT: 24 WOODLAKE PARK UNIT-5
319276	CB: 5080E BLK: 8 LOT: 25 WOODLAKE PARK UNIT-5
319277	CB: 5080E BLK: 8 LOT: 26 WOODLAKE PARK UNIT-5
319278	CB: 5080E BLK: 8 LOT: 27 WOODLAKE PARK UNIT-5
319279	CB: 5080E BLK: 8 LOT: 28 WOODLAKE PARK UNIT-5
319280	CB: 5080E BLK: 8 LOT: 29 WOODLAKE PARK UNIT-5

Proposed Zoning: **"R-6 AHOD MLOD-1"**

Proposed Zoning Description: **Residential Single-Family District, Airport Hazard Overlay District, Military Lighting Overlay District**

PropID	LegalDescription
319281	CB: 5080E BLK: 8 LOT: 30 WOODLAKE PARK UNIT-3 SUBD
319282	CB: 5080E BLK: 8 LOT: 31 WOODLAKE PARK UNIT-3 SUBD
319283	CB: 5080E BLK: 8 LOT: 32 WOODLAKE PARK UNIT-3 SUBD
319284	CB: 5080E BLK: 8 LOT: 33 WOODLAKE PARK UNIT-3 SUBD
319285	CB: 5080E BLK: 8 LOT: 34 WOODLAKE PARK UNIT-3 SUBD
319286	CB: 5080E BLK: 8 LOT: 35 WOODLAKE PARK UNIT-3 SUBD
319287	CB: 5080E BLK: 8 LOT: 36 WOODLAKE PARK UNIT-3 SUBD
319288	CB 5080E BLK 9 LOT 1 WOODLAKE PARK UT-2
319289	CB 5080E BLK 9 LOT 2 WOODLAKE PARK UT-2
319290	CB 5080E BLK 9 LOT 3 WOODLAKE PARK UT-2
319291	CB 5080E BLK 9 LOT 4 WOODLAKE PARK UT-2
319292	CB 5080E BLK 9 LOT 5 WOODLAKE PARK UT-2
319293	CB 5080E BLK 9 LOT 6 WOODLAKE PARK UT-2
319294	CB 5080E BLK 9 LOT 7 WOODLAKE PARK UT-2
319295	CB 5080E BLK 9 LOT 8 WOODLAKE PARK UT-2
319296	CB 5080E BLK 9 LOT 9 WOODLAKE PARK UT-2
319297	CB 5080E BLK 9 LOT 10 WOODLAKE PARK UT-2
319298	CB 5080E BLK 9 LOT 11 WOODLAKE PARK UT-2
319299	CB 5080E BLK 9 LOT 12 WOODLAKE PARK UT-2
319300	CB: 5080E BLK: 9 LOT: 13 WOODLAKE PARK UNIT-3 SUBD
319301	CB: 5080E BLK: 9 LOT: 14 WOODLAKE PARK UNIT-3 SUBD
319302	CB: 5080E BLK: 9 LOT: 15 WOODLAKE PARK UNIT-3 SUBD
319303	CB: 5080E BLK: 9 LOT: 16 WOODLAKE PARK UNIT-3 SUBD
319304	CB: 5080E BLK: 9 LOT: 17 WOODLAKE PARK UNIT-3 SUBD
319305	CB: 5080E BLK: 9 LOT: 18 WOODLAKE PARK UNIT-3 SUBD
319306	CB: 5080E BLK: 9 LOT: 19 WOODLAKE PARK UNIT-3 SUBD
319307	CB: 5080E BLK: 9 LOT: 20 WOODLAKE PARK UNIT-3 SUBD

Proposed Zoning: **"R-6 AHOD MLOD-1"**

Proposed Zoning Description: **Residential Single-Family District, Airport Hazard Overlay District, Military Lighting Overlay District**

PropID	LegalDescription
319308	CB: 5080E BLK: 9 LOT: 21 WOODLAKE PARK UNIT-3 SUBD
319309	CB: 5080E BLK: 9 LOT: 22 WOODLAKE PARK UNIT-3 SUBD
319310	CB: 5080E BLK: 9 LOT: 23 WOODLAKE PARK UNIT-3 SUBD
319311	CB: 5080E BLK: 9 LOT: 24 WOODLAKE PARK UNIT-3 SUBD
319312	CB: 5080E BLK: 9 LOT: 25 WOODLAKE PARK UNIT-3 SUBD
319313	CB: 5080E BLK: 9 LOT: 26 WOODLAKE PARK UNIT-3 SUBD
319314	CB: 5080E BLK: 9 LOT: 27 WOODLAKE PARK UNIT-5
319315	CB: 5080E BLK: 9 LOT: 28 WOODLAKE PARK UNIT-5
319316	CB: 5080E BLK: 9 LOT: 29 WOODLAKE PARK UNIT-5
319317	CB: 5080E BLK: 9 LOT: 30 WOODLAKE PARK UNIT-5
319318	CB: 5080E BLK: 9 LOT: 31 WOODLAKE PARK UNIT-5
319319	CB: 5080E BLK: 9 LOT: 32 WOODLAKE PARK UNIT-5
319320	CB: 5080E BLK: 9 LOT: 33 WOODLAKE PARK UNIT-5
319321	CB: 5080E BLK: 9 LOT: 34 WOODLAKE PARK UNIT-5
319322	CB: 5080E BLK: 9 LOT: 35 WOODLAKE PARK UNIT-5
319323	CB: 5080E BLK: 9 LOT: 36 WOODLAKE PARK UNIT-5
319324	CB: 5080E BLK: 9 LOT: 37 WOODLAKE PARK UNIT-5
319325	CB: 5080E BLK: 9 LOT: 38 WOODLAKE PARK UNIT-5
319326	CB: 5080E BLK: 9 LOT: 39 WOODLAKE PARK UNIT-5
319327	CB: 5080E BLK: 9 LOT: 40 WOODLAKE PARK UNIT-5
319328	CB: 5080E BLK: 9 LOT: 41 WOODLAKE PARK UNIT-5
319329	CB: 5080E BLK: 9 LOT: 42 WOODLAKE PARK UNIT-5
319330	CB: 5080E BLK: 9 LOT: 43 WOODLAKE PARK UNIT-5
319331	CB: 5080E BLK: 9 LOT: 44 WOODLAKE PARK UNIT-5
319332	CB: 5080E BLK: 9 LOT: 45 WOODLAKE PARK UNIT-3 SUBD
319333	CB: 5080E BLK: 9 LOT: 46 WOODLAKE PARK UNIT-3 SUBD
319334	CB: 5080E BLK: 9 LOT: 47 WOODLAKE PARK UNIT-3 SUBD

Proposed Zoning: **"R-6 AHOD MLOD-1"**

Proposed Zoning Description: **Residential Single-Family District, Airport Hazard Overlay District, Military Lighting Overlay District**

PropID	LegalDescription
319335	CB: 5080E BLK: 9 LOT: 48 WOODLAKE PARK UNIT-3 SUBD
319336	CB: 5080E BLK: 9 LOT: 49 WOODLAKE PARK UNIT-3 SUBD
319337	CB: 5080E BLK: 9 LOT: 50 WOODLAKE PARK UNIT-3 SUBD
319338	CB: 5080E BLK: 9 LOT: 51 WOODLAKE PARK UNIT-3 SUBD
319339	CB 5080E BLK 10 LOT 1 WOODLAKE PARK UT-2
319340	CB 5080E BLK 10 LOT 2 WOODLAKE PARK UT-2
319341	CB: 5080E BLK: 10 LOT: 3 WOODLAKE PARK UNIT-3 SUBD
319342	CB: 5080E BLK: 10 LOT: 4 WOODLAKE PARK UNIT-3 SUBD
319343	CB: 5080E BLK: 10 LOT: 5 WOODLAKE PARK UNIT-3 SUBD
319344	CB: 5080E BLK: 10 LOT: 6 WOODLAKE PARK UNIT-3 SUBD
319345	CB: 5080E BLK: 10 LOT: 7 WOODLAKE PARK UNIT-3 SUBD
319346	CB: 5080E BLK: 10 LOT: 8 WOODLAKE PARK UNIT-5
319347	CB: 5080E BLK: 10 LOT: 9 WOODLAKE PARK UNIT-5
319348	CB: 5080E BLK: 10 LOT: 10 WOODLAKE PARK UNIT-5
319349	CB: 5080E BLK: 10 LOT: 11 WOODLAKE PARK UNIT-5
319350	CB: 5080E BLK: 10 LOT: 12 WOODLAKE PARK UNIT-5
319351	CB: 5080E BLK: 10 LOT: 13 WOODLAKE PARK UNIT-5
319352	CB: 5080E BLK: 10 LOT: 14 WOODLAKE PARK UNIT-5
319353	CB: 5080E BLK: 10 LOT: 15 WOODLAKE PARK UNIT-5
319354	CB: 5080E BLK: 10 LOT: 16 WOODLAKE PARK UNIT-5
319355	CB: 5080E BLK: 10 LOT: 17 WOODLAKE PARK UNIT-5
319356	CB: 5080E BLK: 10 LOT: 18 WOODLAKE PARK UNIT-5
319357	CB: 5080E BLK: 10 LOT: 19 WOODLAKE PARK UNIT-5
319358	CB: 5080E BLK: 10 LOT: 20 WOODLAKE PARK UNIT-5
319359	CB: 5080E BLK: 10 LOT: 21 WOODLAKE PARK UNIT-5
319360	CB: 5080E BLK: 10 LOT: 22 WOODLAKE PARK UNIT-5
319361	CB: 5080E BLK: 10 LOT: 23 WOODLAKE PARK UNIT-5

Proposed Zoning: **"R-6 AHOD MLOD-1"**

Proposed Zoning Description: **Residential Single-Family District, Airport Hazard Overlay District, Military Lighting Overlay District**

PropID	LegalDescription
319362	CB: 5080E BLK: 10 LOT: 24 WOODLAKE PARK UNIT-5
319363	CB: 5080E BLK: 10 LOT: 25 WOODLAKE PARK UNIT-5
319364	CB: 5080E BLK: 10 LOT: 26 WOODLAKE PARK UNIT-5
319365	CB: 5080E BLK: 10 LOT: 27 WOODLAKE PARK UNIT-5
319366	CB: 5080E BLK: 10 LOT: 28 WOODLAKE PARK UNIT-5
319367	CB: 5080E BLK: 10 LOT: 29 WOODLAKE PARK UNIT-5
319368	CB: 5080E BLK: 10 LOT: 30 WOODLAKE PARK UNIT-3 SUBD
319369	CB: 5080E BLK: 10 LOT: 31 WOODLAKE PARK UNIT-3 SUBD
319370	CB: 5080E BLK: 10 LOT: 32 WOODLAKE PARK UNIT-3 SUBD
319371	CB: 5080E BLK: 10 LOT: 33 WOODLAKE PARK UNIT-3 SUBD
319372	CB: 5080E BLK: 10 LOT: 34 WOODLAKE PARK UNIT-3 SUBD
319373	CB: 5080E BLK: 10 LOT: 35 WOODLAKE PARK UNIT-3 SUBD
319374	CB: 5080E BLK: 10 LOT: 36 WOODLAKE PARK UNIT-3 SUBD
319375	CB: 5080E BLK: 10 LOT: 37 WOODLAKE PARK UNIT-3 SUBD
319376	CB: 5080E BLK: 10 LOT: 38 WOODLAKE PARK UNIT-3 SUBD
319377	CB: 5080E BLK: 10 LOT: 39 WOODLAKE PARK UNIT-3 SUBD
319378	CB: 5080E BLK: 10 LOT: 40 WOODLAKE PARK UNIT-3 SUBD
319379	CB 5080E BLK 11 LOT 1 WOODLAKE PARK UT-2
319380	CB 5080E BLK 11 LOT 2 WOODLAKE PARK UT-2
319381	CB: 5080E BLK: 11 LOT: 3 WOODLAKE PARK UNIT-3 SUBD
319382	CB: 5080E BLK: 11 LOT: 4 WOODLAKE PARK UNIT-3 SUBD
319383	CB: 5080E BLK: 11 LOT: 5 WOODLAKE PARK UNIT-3 SUBD
319384	CB: 5080E BLK: 11 LOT: 6 WOODLAKE PARK UNIT-4 SUBD
319385	CB: 5080E BLK: 11 LOT: 7 WOODLAKE PARK UNIT-4 SUBD
319386	CB: 5080E BLK: 11 LOT: 8 WOODLAKE PARK UNIT-4 SUBD
319387	CB: 5080E BLK: 11 LOT: 9 WOODLAKE PARK UNIT-4 SUBD
319388	CB: 5080E BLK: 11 LOT: 10 WOODLAKE PARK UNIT-4 SUBD

Proposed Zoning: **"R-6 AHOD MLOD-1"**

Proposed Zoning Description: **Residential Single-Family District, Airport Hazard Overlay District, Military Lighting Overlay District**

PropID	LegalDescription
319389	CB: 5080E BLK: 11 LOT: 11 WOODLAKE PARK UNIT-4 SUBD
319390	CB: 5080E BLK: 11 LOT: 12 WOODLAKE PARK UNIT-4 SUBD
319391	CB: 5080E BLK: 11 LOT: 13 WOODLAKE PARK UNIT-4 SUBD
319392	CB: 5080E BLK: 11 LOT: 14 WOODLAKE PARK UNIT-4 SUBD
319393	CB: 5080E BLK: 11 LOT: 15 WOODLAKE PARK UNIT-4 SUBD
319394	CB: 5080E BLK: 11 LOT: 16 WOODLAKE PARK UNIT-4 SUBD
319395	CB: 5080E BLK: 11 LOT: 17 WOODLAKE PARK UNIT-5
319396	CB: 5080E BLK: 11 LOT: 18 WOODLAKE PARK UNIT-5
319397	CB: 5080E BLK: 11 LOT: 19 WOODLAKE PARK UNIT-5
319398	CB: 5080E BLK: 11 LOT: 20 WOODLAKE PARK UNIT-5
319399	CB: 5080E BLK: 11 LOT: 21 WOODLAKE PARK UNIT-5
319400	CB: 5080E BLK: 11 LOT: 22 WOODLAKE PARK UNIT-5
319401	CB: 5080E BLK: 11 LOT: 23 WOODLAKE PARK UNIT-5
319402	CB: 5080E BLK: 11 LOT: 24 WOODLAKE PARK UNIT-5
319403	CB: 5080E BLK: 11 LOT: 25 WOODLAKE PARK UNIT-5
319404	CB: 5080E BLK: 11 LOT: 26 WOODLAKE PARK UNIT-5
319405	CB: 5080E BLK: 11 LOT: 27 WOODLAKE PARK UNIT-3 SUBD
319406	CB: 5080E BLK: 11 LOT: 28 WOODLAKE PARK UNIT-3 SUBD
319407	CB: 5080E BLK: 11 LOT: 29 WOODLAKE PARK UNIT-3 SUBD
319408	CB: 5080E BLK: 11 LOT: 30 WOODLAKE PARK UNIT-3 SUBD
319409	CB: 5080E BLK: 11 LOT: 31 WOODLAKE PARK UNIT-3 SUBD
319410	CB 5080E BLK 12 LOT 1 WOODLAKE PARK UT-2
319411	CB 5080E BLK 12 LOT 2 WOODLAKE PARK UT-2
319412	CB: 5080E BLK: 12 LOT: 3 WOODLAKE PARK UNIT-4 SUBD
319413	CB: 5080E BLK: 12 LOT: 4 WOODLAKE PARK UNIT-4 SUBD
319414	CB: 5080E BLK: 12 LOT: 5 WOODLAKE PARK UNIT-4 SUBD
319415	CB: 5080E BLK: 12 LOT: 6 WOODLAKE PARK UNIT-4 SUBD

Proposed Zoning: **"R-6 AHOD MLOD-1"**

Proposed Zoning Description: **Residential Single-Family District, Airport Hazard Overlay District, Military Lighting Overlay District**

PropID	LegalDescription
319416	CB: 5080E BLK: 12 LOT: 7 WOODLAKE PARK UNIT-4 SUBD
319417	CB: 5080E BLK: 12 LOT: 8 WOODLAKE PARK UNIT-4 SUBD
319418	CB: 5080E BLK: 12 LOT: 9 WOODLAKE PARK UNIT-4 SUBD
319419	CB: 5080E BLK: 12 LOT: 10 WOODLAKE PARK UNIT-4 SUBD
319420	CB: 5080E BLK: 12 LOT: 11 WOODLAKE PARK UNIT-4 SUBD
319421	CB: 5080E BLK: 12 LOT: 12 WOODLAKE PARK UNIT-4 SUBD
319422	CB: 5080E BLK: 12 LOT: 13 WOODLAKE PARK UNIT-4 SUBD
319423	CB: 5080E BLK: 12 LOT: 14 WOODLAKE PARK UNIT-4 SUBD
319424	CB: 5080E BLK: 12 LOT: 15 WOODLAKE PARK UNIT-4 SUBD
319425	CB: 5080E BLK: 12 LOT: 16 WOODLAKE PARK UNIT-4 SUBD
319426	CB: 5080E BLK: 12 LOT: 17 WOODLAKE PARK UNIT-4 SUBD
319427	CB: 5080E BLK: 12 LOT: 18 WOODLAKE PARK UNIT-4 SUBD
319428	CB: 5080E BLK: 12 LOT: 19 WOODLAKE PARK UNIT-4 SUBD
319429	CB: 5080E BLK: 12 LOT: 20 WOODLAKE PARK UNIT-4 SUBD
319430	CB: 5080E BLK: 12 LOT: 21 WOODLAKE PARK UNIT-4 SUBD
319431	CB: 5080E BLK: 12 LOT: 22 WOODLAKE PARK UNIT-4 SUBD
319432	CB: 5080E BLK: 12 LOT: 23 WOODLAKE PARK UNIT-4 SUBD
319433	CB: 5080E BLK: 12 LOT: 24 WOODLAKE PARK UNIT-4 SUBD
319434	CB: 5080E BLK: 12 LOT: 25 WOODLAKE PARK UNIT-3 SUBD
319435	CB: 5080E BLK: 12 LOT: 26 WOODLAKE PARK UNIT-3 SUBD
319436	CB: 5080E BLK: 12 LOT: 27 WOODLAKE PARK UNIT-3 SUBD
319440	CB 5080E BLK 13 LOT 4 WOODLAKE PARK UT-2
319441	CB: 5080E BLK: 13 LOT: 5 WOODLAKE PARK UNIT-4 SUBD
319442	CB: 5080E BLK: 13 LOT: 6 WOODLAKE PARK UNIT-4 SUBD
319443	CB: 5080E BLK: 13 LOT: 7 WOODLAKE PARK UNIT-4 SUBD
319444	CB: 5080E BLK: 13 LOT: 8 WOODLAKE PARK UNIT-4 SUBD
319445	CB: 5080E BLK: 13 LOT: 9 WOODLAKE PARK UNIT-4 SUBD

Proposed Zoning: **"R-6 AHOD MLOD-1"**

Proposed Zoning Description: **Residential Single-Family District, Airport Hazard Overlay District, Military Lighting Overlay District**

PropID	LegalDescription
319446	CB: 5080E BLK: 13 LOT: 10 WOODLAKE PARK UNIT-4 SUBD
319447	CB: 5080E BLK: 13 LOT: 11 WOODLAKE PARK UNIT-4 SUBD
319448	CB: 5080E BLK: 13 LOT: 12 WOODLAKE PARK UNIT-4 SUBD
319449	CB: 5080E BLK: 13 LOT: 13 WOODLAKE PARK UNIT-4 SUBD
319450	CB: 5080E BLK: 13 LOT: 14 WOODLAKE PARK UNIT-4 SUBD
319451	CB: 5080E BLK: 13 LOT: 15 WOODLAKE PARK UNIT-4 SUBD
319452	CB: 5080E BLK: 13 LOT: 16 WOODLAKE PARK UNIT-4 SUBD
319453	CB: 5080E BLK: 13 LOT: 17 WOODLAKE PARK UNIT-4 SUBD
319454	CB: 5080E BLK: 13 LOT: 18 WOODLAKE PARK UNIT-4 SUBD
319455	CB: 5080E BLK: 13 LOT: 19 WOODLAKE PARK UNIT-4 SUBD
319456	CB: 5080E BLK: 13 LOT: 20 WOODLAKE PARK UNIT-4 SUBD
319457	CB: 5080E BLK: 13 LOT: 21 WOODLAKE PARK UNIT-4 SUBD
319472	CB: 5080E BLK: 15 LOT: 1 WOODLAKE PARK UNIT-4 SUBD
319473	CB: 5080E BLK: 15 LOT: 2 WOODLAKE PARK UNIT-4 SUBD
319474	CB: 5080E BLK: 15 LOT: 3 WOODLAKE PARK UNIT-4 SUBD
319475	CB: 5080E BLK: 15 LOT: 4 WOODLAKE PARK UNIT-4 SUBD
319476	CB: 5080E BLK: 15 LOT: 5 WOODLAKE PARK UNIT-4 SUBD
319477	CB: 5080E BLK: 15 LOT: 6 WOODLAKE PARK UNIT-4 SUBD
319478	CB: 5080E BLK: 15 LOT: 7 WOODLAKE PARK UNIT-4 SUBD
319479	CB: 5080E BLK: 15 LOT: 8 WOODLAKE PARK UNIT-4 SUBD
319480	CB: 5080E BLK: 15 LOT: 9 WOODLAKE PARK UNIT-4 SUBD
319481	CB: 5080E BLK: 15 LOT: 10 WOODLAKE PARK UNIT-4 SUBD
319482	CB: 5080E BLK: 15 LOT: 11 WOODLAKE PARK UNIT-4 SUBD
319483	CB: 5080E BLK: 15 LOT: 12 WOODLAKE PARK UNIT-4 SUBD
319484	CB: 5080E BLK: 15 LOT: 13 WOODLAKE PARK UNIT-4 SUBD
319485	CB: 5080E BLK: 15 LOT: 14 WOODLAKE PARK UNIT-4 SUBD
319486	CB: 5080E BLK: 15 LOT: 15 WOODLAKE PARK UNIT-4 SUBD

Proposed Zoning: **"R-6 AHOD MLOD-1"**

Proposed Zoning Description: **Residential Single-Family District, Airport Hazard Overlay District, Military Lighting Overlay District**

PropID	LegalDescription
319487	CB: 5080E BLK: 15 LOT: 16 WOODLAKE PARK UNIT-4 SUBD
319488	CB: 5080E BLK: 15 LOT: 17 WOODLAKE PARK UNIT-4 SUBD
319489	CB: 5080E BLK: 15 LOT: 18 WOODLAKE PARK UNIT-4 SUBD
319490	CB: 5080E BLK: 15 LOT: 19 WOODLAKE PARK UNIT-4 SUBD
319491	CB: 5080E BLK: 15 LOT: 20 WOODLAKE PARK UNIT-4 SUBD
319492	CB: 5080E BLK: 15 LOT: 21 WOODLAKE PARK UNIT-4 SUBD
319493	CB: 5080E BLK: 15 LOT: 22 WOODLAKE PARK UNIT-4 SUBD
319494	CB: 5080E BLK: 15 LOT: 23 WOODLAKE PARK UNIT-4 SUBD
319495	CB: 5080E BLK: 15 LOT: 24 WOODLAKE PARK UNIT-4 SUBD
319496	CB: 5080E BLK: 15 LOT: 25 WOODLAKE PARK UNIT-4 SUBD
319497	CB: 5080E BLK: 15 LOT: 26 WOODLAKE PARK UNIT-4 SUBD
319498	CB: 5080E BLK: 15 LOT: 27 WOODLAKE PARK UNIT-4 SUBD
319499	CB: 5080E BLK: 15 LOT: 28 WOODLAKE PARK UNIT-4 SUBD
319500	CB: 5080E BLK: 15 LOT: 29 WOODLAKE PARK UNIT-4 SUBD
319501	CB: 5080E BLK: 15 LOT: 30 WOODLAKE PARK UNIT-4 SUBD
319502	CB: 5080E BLK: 15 LOT: 31 WOODLAKE PARK UNIT-4 SUBD
319503	CB: 5080E BLK: 15 LOT: 32 WOODLAKE PARK UNIT-4 SUBD
319504	CB: 5080E BLK: 15 LOT: 33 WOODLAKE PARK UNIT-4 SUBD
319505	CB: 5080E BLK: 15 LOT: 34 WOODLAKE PARK UNIT-5
319506	CB: 5080E BLK: 15 LOT: 35 WOODLAKE PARK UNIT-5
319507	CB: 5080E BLK: 15 LOT: 36 WOODLAKE PARK UNIT-5
319508	CB: 5080E BLK: 15 LOT: 37 WOODLAKE PARK UNIT-5
319509	CB: 5080E BLK: 15 LOT: 38 WOODLAKE PARK UNIT-5
319510	CB: 5080E BLK: 15 LOT: 39 WOODLAKE PARK UNIT-5
319511	CB: 5080E BLK: 15 LOT: 40 WOODLAKE PARK UNIT-5
319512	CB: 5080E BLK: 15 LOT: 41 WOODLAKE PARK UNIT-5
319513	CB: 5080E BLK: 15 LOT: 42 WOODLAKE PARK UNIT-5

Proposed Zoning: **"R-6 AHOD MLOD-1"**

Proposed Zoning Description: **Residential Single-Family District, Airport Hazard Overlay District, Military Lighting Overlay District**

PropID	LegalDescription
319514	CB: 5080E BLK: 15 LOT: 43 WOODLAKE PARK UNIT-5
319515	CB: 5080E BLK: 15 LOT: 44 WOODLAKE PARK UNIT-5
319516	CB: 5080E BLK: 15 LOT: 45 WOODLAKE PARK UNIT-5
319517	CB: 5080E BLK: 15 LOT: 46 WOODLAKE PARK UNIT-5
319518	CB: 5080E BLK: 15 LOT: 47 WOODLAKE PARK UNIT-5
319519	CB: 5080E BLK: 15 LOT: 48 WOODLAKE PARK UNIT-5
319520	CB: 5080E BLK: 15 LOT: 49 WOODLAKE PARK UNIT-5
319521	CB: 5080E BLK: 15 LOT: 50 WOODLAKE PARK UNIT-5
319522	CB: 5080E BLK: 15 LOT: 51 WOODLAKE PARK UNIT-5
319523	CB: 5080E BLK: 15 LOT: 52 WOODLAKE PARK UNIT-5
319524	CB: 5080E BLK: 15 LOT: 53 WOODLAKE PARK UNIT-5
319525	CB: 5080E BLK: 15 LOT: 54 WOODLAKE PARK UNIT-5
319526	CB: 5080E BLK: 16 LOT: 1 WOODLAKE PARK UNIT-4 SUBD
319527	CB: 5080E BLK: 16 LOT: 2 WOODLAKE PARK UNIT-4 SUBD
319528	CB: 5080E BLK: 16 LOT: 3 WOODLAKE PARK UNIT-4 SUBD
319529	CB: 5080E BLK: 16 LOT: 4 WOODLAKE PARK UNIT-4 SUBD
319530	CB: 5080E BLK: 16 LOT: 5 WOODLAKE PARK UNIT-4 SUBD
319531	CB: 5080E BLK: 16 LOT: 6 WOODLAKE PARK UNIT-4 SUBD
319532	CB: 5080E BLK: 16 LOT: 7 WOODLAKE PARK UNIT-4 SUBD
319533	CB: 5080E BLK: 16 LOT: 8 WOODLAKE PARK UNIT-4 SUBD
319534	CB: 5080E BLK: 16 LOT: 9 WOODLAKE PARK UNIT-4 SUBD
319535	CB: 5080E BLK: 16 LOT: 10 WOODLAKE PARK UNIT-4 SUBD
319536	CB: 5080E BLK: 16 LOT: 11 WOODLAKE PARK UNIT-4 SUBD
319537	CB: 5080E BLK: 16 LOT: 12 WOODLAKE PARK UNIT-4 SUBD
319538	CB: 5080E BLK: 16 LOT: 13 WOODLAKE PARK UNIT-4 SUBD
319539	CB: 5080E BLK: 16 LOT: 14 WOODLAKE PARK UNIT-4 SUBD
319540	CB: 5080E BLK: 16 LOT: 15 WOODLAKE PARK UNIT-4 SUBD

Proposed Zoning: **"R-6 AHOD MLOD-1"**

Proposed Zoning Description: **Residential Single-Family District, Airport Hazard Overlay District, Military Lighting Overlay District**

PropID	LegalDescription
319541	CB: 5080E BLK: 16 LOT: 16 WOODLAKE PARK UNIT-4 SUBD
319542	CB: 5080E BLK: 16 LOT: 17 WOODLAKE PARK UNIT-4 SUBD
319543	CB: 5080E BLK: 16 LOT: 18 WOODLAKE PARK UNIT-4 SUBD
319544	CB: 5080E BLK: 16 LOT: 19 WOODLAKE PARK UNIT-4 SUBD
319545	CB: 5080E BLK: 16 LOT: 20 WOODLAKE PARK UNIT-4 SUBD
319546	CB: 5080E BLK: 16 LOT: 21 WOODLAKE PARK UNIT-4 SUBD
319547	CB: 5080E BLK: 16 LOT: 22 WOODLAKE PARK UNIT-4 SUBD
319548	CB: 5080E BLK: 16 LOT: 23 WOODLAKE PARK UNIT-4 SUBD
319549	CB: 5080E BLK: 16 LOT: 24 WOODLAKE PARK UNIT-4 SUBD
319550	CB: 5080E BLK: 16 LOT: 25 WOODLAKE PARK UNIT-4 SUBD
319551	CB: 5080E BLK: 16 LOT: 26 WOODLAKE PARK UNIT-4 SUBD
319552	CB: 5080E BLK: 16 LOT: 27 WOODLAKE PARK UNIT-4 SUBD
319553	CB: 5080E BLK: 17 LOT: 1 WOODLAKE PARK UNIT-4 SUBD
319554	CB: 5080E BLK: 17 LOT: 2 WOODLAKE PARK UNIT-4 SUBD
319555	CB: 5080E BLK: 17 LOT: 3 WOODLAKE PARK UNIT-4 SUBD
319556	CB: 5080E BLK: 17 LOT: 4 WOODLAKE PARK UNIT-4 SUBD
319557	CB: 5080E BLK: 17 LOT: 5 WOODLAKE PARK UNIT-4 SUBD
319558	CB: 5080E BLK: 17 LOT: 6 WOODLAKE PARK UNIT-4 SUBD
319559	CB: 5080E BLK: 17 LOT: 7 WOODLAKE PARK UNIT-4 SUBD
319560	CB: 5080E BLK: 17 LOT: 8 WOODLAKE PARK UNIT-4 SUBD
319561	CB: 5080E BLK: 17 LOT: 9 WOODLAKE PARK UNIT-4 SUBD
319562	CB: 5080E BLK: 17 LOT: 10 WOODLAKE PARK UNIT-4 SUBD
319563	CB: 5080E BLK: 17 LOT: 11 WOODLAKE PARK UNIT-4 SUBD
319564	CB: 5080E BLK: 17 LOT: 12 WOODLAKE PARK UNIT-5
319565	CB: 5080E BLK: 17 LOT: 13 WOODLAKE PARK UNIT-5
319566	CB: 5080E BLK: 17 LOT: 14 WOODLAKE PARK UNIT-5
319567	CB: 5080E BLK: 17 LOT: 15 WOODLAKE PARK UNIT-5

Proposed Zoning: **"R-6 AHOD MLOD-1"**

Proposed Zoning Description: **Residential Single-Family District, Airport Hazard Overlay District, Military Lighting Overlay District**

PropID	LegalDescription
319568	CB: 5080E BLK: 17 LOT: 16 WOODLAKE PARK UNIT-5
319569	CB: 5080E BLK: 17 LOT: 17 WOODLAKE PARK UNIT-5
319570	CB: 5080E BLK: 17 LOT: 18 WOODLAKE PARK UNIT-5
319571	CB: 5080E BLK: 17 LOT: 19 WOODLAKE PARK UNIT-5
319572	CB: 5080E BLK: 17 LOT: 20 WOODLAKE PARK UNIT-5
319573	CB: 5080E BLK: 17 LOT: 21 WOODLAKE PARK UNIT-5
319574	CB: 5080E BLK: 18 LOT: 1 WOODLAKE PARK UNIT-5
319575	CB: 5080E BLK: 18 LOT: 2 WOODLAKE PARK UNIT-5
319576	CB: 5080E BLK: 18 LOT: 3 WOODLAKE PARK UNIT-5
319577	CB: 5080E BLK: 18 LOT: 4 WOODLAKE PARK UNIT-5
319578	CB: 5080E BLK: 18 LOT: 5 WOODLAKE PARK UNIT-5
319579	CB: 5080E BLK: 18 LOT: 6 WOODLAKE PARK UNIT-5
319580	CB: 5080E BLK: 18 LOT: 7 WOODLAKE PARK UNIT-5
319581	CB: 5080E BLK: 18 LOT: 8 WOODLAKE PARK UNIT-5
319582	CB: 5080E BLK: 18 LOT: 9 WOODLAKE PARK UNIT-5
319583	CB: 5080E BLK: 18 LOT: 10 WOODLAKE PARK UNIT-5
319584	CB: 5080E BLK: 18 LOT: 11 WOODLAKE PARK UNIT-5
319585	CB: 5080E BLK: 18 LOT: 12 WOODLAKE PARK UNIT-5
319586	CB: 5080E BLK: 18 LOT: 13 WOODLAKE PARK UNIT-5
319587	CB: 5080E BLK: 18 LOT: 14 WOODLAKE PARK UNIT-5
319588	CB: 5080E BLK: 18 LOT: 15 WOODLAKE PARK UNIT-5
319589	CB: 5080E BLK: 18 LOT: 16 WOODLAKE PARK UNIT-5
319590	CB: 5080E BLK: 18 LOT: 17 WOODLAKE PARK UNIT-5
319591	CB: 5080E BLK: 19 LOT: 1 WOODLAKE PARK UNIT-5
319592	CB: 5080E BLK: 19 LOT: 2 WOODLAKE PARK UNIT-5
319593	CB: 5080E BLK: 19 LOT: 3 WOODLAKE PARK UNIT-5
319594	CB: 5080E BLK: 19 LOT: 4 WOODLAKE PARK UNIT-5

Proposed Zoning: **"R-6 AHOD MLOD-1"**

Proposed Zoning Description: **Residential Single-Family District, Airport Hazard Overlay District, Military Lighting Overlay District**

PropID	LegalDescription
319595	CB: 5080E BLK: 19 LOT: 5 WOODLAKE PARK UNIT-5
319596	CB: 5080E BLK: 19 LOT: 6 WOODLAKE PARK UNIT-5
319597	CB: 5080E BLK: 19 LOT: 7 WOODLAKE PARK UNIT-5
319598	CB: 5080E BLK: 19 LOT: 8 WOODLAKE PARK UNIT-5
319599	CB: 5080E BLK: 19 LOT: 9 WOODLAKE PARK UNIT-5
319600	CB: 5080E BLK: 19 LOT: 10 WOODLAKE PARK UNIT-5
319601	CB: 5080E BLK: 19 LOT: 11 WOODLAKE PARK UNIT-5
319602	CB: 5080E BLK: 19 LOT: 12 WOODLAKE PARK UNIT-5
319603	CB: 5080E BLK: 19 LOT: 13 WOODLAKE PARK UNIT-5
319604	CB 5080E BLK 20 LOT 1 /PRIVATE STREETS/ (WOODLAKE PARK UT-6A PUD)
319605	CB 5080E BLK 20 LOT 2 (WOODLAKE PARK UT-6A PUD)
319606	CB 5080E BLK 20 LOT 3 (WOODLAKE PARK UT-6A PUD)
319607	CB 5080E BLK 20 LOT 4 (WOODLAKE PARK UT-6A PUD)
319608	CB 5080E BLK 20 LOT 5 (WOODLAKE PARK UT-6A PUD)
319609	CB 5080E BLK 20 LOT 6 (WOODLAKE PARK UT-6A PUD)
319610	CB 5080E BLK 20 LOT 7 (WOODLAKE PARK UT-6A PUD)
319611	CB 5080E BLK 20 LOT 8 (WOODLAKE PARK UT-6A PUD)
319612	CB 5080E BLK 20 LOT 9 (WOODLAKE PARK UT-6A PUD)
319613	CB 5080E BLK 20 LOT 10 (WOODLAKE PARK UT-6A PUD)
319614	CB 5080E BLK 20 LOT 11 (WOODLAKE PARK UT-6A PUD)
319615	CB 5080E BLK 20 LOT 12 (WOODLAKE PARK UT-6A PUD)
319616	CB 5080E BLK 20 LOT 13 (WOODLAKE PARK UT-6A PUD)
319617	CB 5080E BLK 20 LOT 14 (WOODLAKE PARK UT-6A PUD)
319618	CB 5080E BLK 20 LOT 15 (WOODLAKE PARK UT-6A PUD)
319619	CB 5080E BLK 20 LOT 16 (WOODLAKE PARK UT-6A PUD)
319620	CB 5080E BLK 20 LOT 17 (WOODLAKE PARK UT-6A PUD)
319621	CB 5080E BLK 20 LOT 18 (WOODLAKE PARK UT-6A PUD)

Proposed Zoning: **"R-6 AHOD MLOD-1"**

Proposed Zoning Description: **Residential Single-Family District, Airport Hazard Overlay District, Military Lighting Overlay District**

PropID	LegalDescription
319622	CB 5080E BLK 20 LOT 19 (WOODLAKE PARK UT-6A PUD)
319623	CB 5080E BLK 20 LOT 20 (WOODLAKE PARK UT-6A PUD)
319624	CB 5080E BLK 20 LOT 21 (WOODLAKE PARK UT-6A PUD)
319625	CB 5080E BLK 20 LOT 22 (WOODLAKE PARK UT-6A PUD)
319626	CB 5080E BLK 20 LOT 23 (WOODLAKE PARK UT-6A PUD)
319627	CB 5080E BLK 20 LOT 24 (WOODLAKE PARK UT-6A PUD)
319628	CB 5080E BLK 20 LOT 25 (WOODLAKE PARK UT-6A PUD)
319629	CB 5080E BLK 20 LOT 26 (WOODLAKE PARK UT-6A PUD)
319630	CB 5080E BLK 20 LOT 27 (WOODLAKE PARK UT-6A PUD)
319631	CB 5080E BLK 20 LOT 28 (WOODLAKE PARK UT-6A PUD)
319632	CB 5080E BLK 20 LOT 29 (WOODLAKE PARK UT-6A PUD)
319633	CB 5080E BLK 20 LOT 30 (WOODLAKE PARK UT-6A PUD)
319634	CB 5080E BLK 20 LOT 31 (WOODLAKE PARK UT-6A PUD)
319635	CB 5080E BLK 20 LOT 32 (WOODLAKE PARK UT-6A PUD)
319636	CB 5080E BLK 20 LOT 33 (WOODLAKE PARK UT-6A PUD)
319637	CB 5080E BLK 20 LOT 34 (WOODLAKE PARK UT-6A PUD)
319638	CB 5080E BLK 20 LOT 35 (WOODLAKE PARK UT-6A PUD)
319639	CB 5080E BLK 20 LOT 36 (WOODLAKE PARK UT-6A PUD)
319640	CB 5080E BLK 20 LOT 37 (WOODLAKE PARK UT-6A PUD)
319641	CB 5080E BLK 20 LOT 38 (WOODLAKE PARK UT-6A PUD)
319642	CB 5080E BLK 20 LOT 39 (WOODLAKE PARK UT-6A PUD)
319643	CB 5080E BLK 20 LOT 40 (WOODLAKE PARK UT-6A PUD)
319644	CB 5080E BLK 20 LOT 41 (WOODLAKE PARK UT-6A PUD)
319645	CB 5080E BLK 20 LOT 42 (WOODLAKE PARK UT-6A PUD)
319646	CB 5080E BLK 20 LOT 43 (WOODLAKE PARK UT-6A PUD)
319647	CB 5080E BLK 20 LOT 44 (WOODLAKE PARK UT-6A PUD)
319648	CB 5080E BLK 20 LOT 45 (WOODLAKE PARK UT-6A PUD)

Proposed Zoning: **"R-6 AHOD MLOD-1"**

Proposed Zoning Description: **Residential Single-Family District, Airport Hazard Overlay District, Military Lighting Overlay District**

PropID	LegalDescription
319649	CB 5080E BLK 20 LOT 46 (WOODLAKE PARK UT-6A PUD)
319650	CB 5080E BLK 20 LOT 47 (WOODLAKE PARK UT-6A PUD)
319651	CB 5080E BLK 20 LOT 48 (WOODLAKE PARK UT-6A PUD)
319652	CB 5080E BLK 20 LOT 49 (WOODLAKE PARK UT-6A PUD)
319653	CB 5080E BLK 20 LOT 50 (WOODLAKE PARK UT-6A PUD)
319654	CB 5080E BLK 20 LOT 51 (WOODLAKE PARK UT-6A PUD)
319655	CB 5080E BLK 20 LOT 52 (WOODLAKE PARK UT-6A PUD)
319656	CB 5080E BLK 20 LOT 53 (WOODLAKE PARK UT-6A PUD)
319657	CB 5080E BLK 20 LOT 54 (WOODLAKE PARK UT-6A PUD)
319658	CB 5080E BLK 20 LOT 55 (WOODLAKE PARK UT-6A PUD)
319659	CB 5080E BLK 20 LOT 56 (WOODLAKE PARK UT-6A PUD)
319660	CB 5080E BLK 20 LOT 57 (WOODLAKE PARK UT-6A PUD)
319661	CB 5080E BLK 20 LOT 58 (WOODLAKE PARK UT-6A PUD)
319662	CB 5080E BLK 20 LOT 59 WOODLAKE PARK SUBD UT-6B
319663	CB 5080E BLK 20 LOT 60 WOODLAKE PARK SUBD UT-6B
319664	CB 5080E BLK 20 LOT 61 WOODLAKE PARK SUBD UT-6B
319665	CB 5080E BLK 20 LOT 62 WOODLAKE PARK SUBD UT-6B
319666	CB 5080E BLK 20 LOT 63 WOODLAKE PARK SUBD UT-6B
319667	CB 5080E BLK 20 LOT 64 WOODLAKE PARK SUBD UT-6B
319668	CB 5080E BLK 20 LOT 65 WOODLAKE PARK SUBD UT-6B
319669	CB 5080E BLK 20 LOT 66 WOODLAKE PARK SUBD UT-6B
319670	CB 5080E BLK 20 LOT 67 WOODLAKE PARK SUBD UT-6B
319671	CB 5080E BLK 20 LOT 68 WOODLAKE PARK SUBD UT-6B
319672	CB 5080E BLK 20 LOT 69 WOODLAKE PARK SUBD UT-6B
319673	CB 5080E BLK 20 LOT 70 WOODLAKE PARK SUBD UT-6B
319674	CB 5080E BLK 20 LOT 71 WOODLAKE PARK SUBD UT-6B
319675	CB 5080E BLK 20 LOT 72 WOODLAKE PARK SUBD UT-6B

Proposed Zoning: **"R-6 AHOD MLOD-1"**

Proposed Zoning Description: **Residential Single-Family District, Airport Hazard Overlay District, Military Lighting Overlay District**

PropID	LegalDescription
319676	CB 5080E BLK 20 LOT 73 WOODLAKE PARK SUBD UT-6B
319677	CB 5080E BLK 20 LOT 74 WOODLAKE PARK SUBD UT-6B
319678	CB 5080E BLK 20 LOT 75 WOODLAKE PARK SUBD UT-6B
319679	CB 5080E BLK 20 LOT 76 WOODLAKE PARK SUBD UT-6B
319680	CB 5080E BLK 20 LOT 77 WOODLAKE PARK SUBD UT-6B
319681	CB 5080E BLK 20 LOT 78 WOODLAKE PARK SUBD UT-6B
319682	CB 5080E BLK 20 LOT 79 WOODLAKE PARK SUBD UT-6B
319683	CB 5080E BLK 20 LOT 80 WOODLAKE PARK SUBD UT-6B
319684	CB 5080E BLK 20 LOT 81 WOODLAKE PARK SUBD UT-6B
319685	CB 5080E BLK 20 LOT 82 WOODLAKE PARK SUBD UT-6B
319686	CB 5080E BLK 20 LOT 83 WOODLAKE PARK SUBD UT-6B
319687	CB 5080E BLK 20 LOT 84 WOODLAKE PARK SUBD UT-6B
319688	CB 5080E BLK 20 LOT 85 WOODLAKE PARK SUBD UT-6B
319689	CB 5080E BLK 20 LOT 86 WOODLAKE PARK SUBD UT-6B
319690	CB 5080E BLK 20 LOT 87 WOODLAKE PARK SUBD UT-6B
319691	CB 5080E BLK 20 LOT 88 WOODLAKE PARK SUBD UT-6B
319692	CB 5080E BLK 20 LOT 89 WOODLAKE PARK SUBD UT-6B
319693	CB 5080E BLK 20 LOT 90 WOODLAKE PARK SUBD UT-6B
319694	CB 5080E BLK 20 LOT 91 WOODLAKE PARK SUBD UT-6B
319695	CB 5080E BLK 20 LOT 92 WOODLAKE PARK SUBD UT-6B
319696	CB 5080E BLK 20 LOT 93 WOODLAKE PARK SUBD UT-6B
319697	CB 5080E BLK 20 LOT 94 WOODLAKE PARK SUBD UT-6B
319698	CB 5080E BLK 20 LOT 95 WOODLAKE PARK SUBD UT-6B
319699	CB 5080E BLK 20 LOT 96 WOODLAKE PARK SUBD UT-6B
319700	CB 5080E BLK 20 LOT 97 WOODLAKE PARK SUBD UT-6B
319701	CB 5080E BLK 20 LOT 98 WOODLAKE PARK SUBD UT-6B
319702	CB 5080E BLK 20 LOT 99 WOODLAKE PARK SUBD UT-6B

Proposed Zoning: **"R-6 AHOD MLOD-1"**

Proposed Zoning Description: **Residential Single-Family District, Airport Hazard Overlay District, Military Lighting Overlay District**

PropID	LegalDescription
319703	CB 5080E BLK 20 LOT 100 WOODLAKE PARK SUBD UT-6B
319704	CB 5080E BLK 20 LOT 101 WOODLAKE PARK SUBD UT-6B
319705	CB 5080E BLK 20 LOT 102 WOODLAKE PARK SUBD UT-6B
319706	CB 5080E BLK 20 LOT 103 WOODLAKE PARK SUBD UT-6B
319707	CB 5080E BLK 20 LOT 104 WOODLAKE PARK SUBD UT-6B
319708	CB 5080E BLK 20 LOT 105 WOODLAKE PARK SUBD UT-6B
319709	CB 5080E BLK 20 LOT 106 WOODLAKE PARK SUBD UT-6B
319710	CB 5080E BLK 20 LOT 107 WOODLAKE PARK SUBD UT-6B
319711	CB 5080E BLK 20 LOT 108 WOODLAKE PARK SUBD UT-6B
319712	CB 5080E BLK 20 LOT 109 WOODLAKE PARK SUBD UT-6B
319713	CB 5080E BLK 20 LOT 110 WOODLAKE PARK SUBD UT-6B
319714	CB 5080E BLK 20 LOT 111 WOODLAKE PARK SUBD UT-6B
319715	CB 5080E BLK 20 LOT 112 WOODLAKE PARK SUBD UT-6B
319716	CB 5080E BLK 20 LOT 113 WOODLAKE PARK SUBD UT-6B
319717	CB 5080E BLK 21 LOT 1 (WOODLAKE PARK UT-6A PUD)
319718	CB 5080E BLK 21 LOT 2 (WOODLAKE PARK UT-6A PUD)
319719	CB 5080E BLK 21 LOT 3 (WOODLAKE PARK UT-6A PUD)
319720	CB 5080E BLK 21 LOT 4 (WOODLAKE PARK UT-6A PUD)
319721	CB 5080E BLK 21 LOT 5 (WOODLAKE PARK UT-6A PUD)
319722	CB 5080E BLK 21 LOT 6 (WOODLAKE PARK UT-6A PUD)
319723	CB 5080E BLK 21 LOT 7 (WOODLAKE PARK UT-6A PUD)
319724	CB 5080E BLK 21 LOT 8 (WOODLAKE PARK UT-6A PUD)
319725	CB 5080E BLK 21 LOT 9 (WOODLAKE PARK UT-6A PUD)
319726	CB 5080E BLK 21 LOT 10 (WOODLAKE PARK UT-6A PUD)
319727	CB 5080E BLK 21 LOT 11 (WOODLAKE PARK UT-6A PUD)
319728	CB 5080E BLK 21 LOT 12 (WOODLAKE PARK UT-6A PUD)
319729	CB 5080E BLK 21 LOT 13 (WOODLAKE PARK UT-6A PUD)

Proposed Zoning: **"R-6 AHOD MLOD-1"**

Proposed Zoning Description: **Residential Single-Family District, Airport Hazard Overlay District, Military Lighting Overlay District**

PropID	LegalDescription
319730	CB 5080E BLK 21 LOT 14 (WOODLAKE PARK UT-6A PUD)
319731	CB 5080E BLK 21 LOT 15 (WOODLAKE PARK UT-6A PUD)
319732	CB 5080E BLK 21 LOT 16 (WOODLAKE PARK UT-6A PUD)
319733	CB 5080E BLK 21 LOT 17 (WOODLAKE PARK UT-6A PUD)
319734	CB 5080E BLK 21 LOT 18 (WOODLAKE PARK UT-6A PUD)
319735	CB 5080E BLK 21 LOT 19 (WOODLAKE PARK UT-6A PUD)
319736	CB 5080E BLK 21 LOT 20 (WOODLAKE PARK UT-6A PUD)
319737	CB 5080E BLK 21 LOT 21 (WOODLAKE PARK UT-6A PUD)
319738	CB 5080E BLK 21 LOT 22 WOODLAKE PARK SUBD UT-6B
319739	CB 5080E BLK 21 LOT 23 WOODLAKE PARK SUBD UT-6B
319740	CB 5080E BLK 21 LOT 24 WOODLAKE PARK SUBD UT-6B
319741	CB 5080E BLK 21 LOT 25 WOODLAKE PARK SUBD UT-6B
319742	CB 5080E BLK 21 LOT 26 WOODLAKE PARK SUBD UT-6B
319743	CB 5080E BLK 21 LOT 27 WOODLAKE PARK SUBD UT-6B
319744	CB 5080E BLK 21 LOT 28 WOODLAKE PARK SUBD UT-6B
319745	CB 5080E BLK 21 LOT 29 WOODLAKE PARK SUBD UT-6B
319746	CB 5080E BLK 21 LOT 30 WOODLAKE PARK SUBD UT-6B
319747	CB 5080E BLK 21 LOT 31 WOODLAKE PARK SUBD UT-6B
319748	CB 5080E BLK 21 LOT 32 WOODLAKE PARK SUBD UT-6B
319749	CB 5080E BLK 21 LOT 33 WOODLAKE PARK SUBD UT-6B
319750	CB 5080E BLK 21 LOT 34 WOODLAKE PARK SUBD UT-6B
319751	CB 5080E BLK 21 LOT 35 WOODLAKE PARK SUBD UT-6B
319752	CB 5080E BLK 21 LOT 36 WOODLAKE PARK SUBD UT-6B
319753	CB 5080E BLK 21 LOT 37 WOODLAKE PARK SUBD UT-6B
319754	CB 5080E BLK 21 LOT 38 WOODLAKE PARK SUBD UT-6B
319755	CB 5080E BLK 21 LOT 39 WOODLAKE PARK SUBD UT-6B
319756	CB 5080E BLK 21 LOT 40 WOODLAKE PARK SUBD UT-6B

Proposed Zoning: **"R-6 AHOD MLOD-1"**

Proposed Zoning Description: **Residential Single-Family District, Airport Hazard Overlay District, Military Lighting Overlay District**

PropID	LegalDescription
319757	CB 5080E BLK 21 LOT 41 WOODLAKE PARK SUBD UT-6B
319758	CB 5080E BLK 21 LOT 42 WOODLAKE PARK SUBD UT-6B
319759	CB 5080E BLK 21 LOT 43 WOODLAKE PARK SUBD UT-6B
319760	CB 5080E BLK 21 LOT 44 WOODLAKE PARK SUBD UT-6B
319761	CB 5080E BLK 21 LOT 45 WOODLAKE PARK SUBD UT-6B
319762	CB 5080E BLK 21 LOT 46 WOODLAKE PARK SUBD UT-6B
319763	CB 5080E BLK 21 LOT 47 WOODLAKE PARK SUBD UT-6B
319764	CB 5080E BLK 21 LOT 48 WOODLAKE PARK SUBD UT-6B
319765	CB 5080E BLK 21 LOT 49 WOODLAKE PARK SUBD UT-6B
319766	CB 5080E BLK 21 LOT 50 WOODLAKE PARK SUBD UT-6B
319767	CB 5080E BLK 21 LOT 51 WOODLAKE PARK SUBD UT-6B
319768	CB 5080E BLK 21 LOT 52 WOODLAKE PARK SUBD UT-6B
319769	CB 5080E BLK 21 LOT 53 WOODLAKE PARK SUBD UT-6B
319770	CB 5080E BLK 21 LOT 54 WOODLAKE PARK SUBD UT-6B
319771	CB 5080E BLK 21 LOT 55 WOODLAKE PARK SUBD UT-6B
319772	CB 5080E BLK 21 LOT 56 WOODLAKE PARK SUBD UT-6B
319773	CB 5080E BLK 21 LOT 57 WOODLAKE PARK SUBD UT-6B
319774	CB 5080E BLK 21 LOT 58 WOODLAKE PARK SUBD UT-6B
319775	CB 5080E BLK 21 LOT 59 WOODLAKE PARK SUBD UT-6B
319776	CB 5080E BLK 21 LOT 60 WOODLAKE PARK SUBD UT-6B
319780	CB 5080E BLK 22 LOT 2 (WOODLAKE PARK UT-7A PUD)
319781	CB 5080E BLK 22 LOT 3 WOODLAKE PARK SUBD UT-7B
319782	CB 5080E BLK 22 LOT 4 WOODLAKE PARK SUBD UT-7B
319783	CB 5080E BLK 22 LOT 5 WOODLAKE PARK SUBD UT-7B
319784	CB 5080E BLK 22 LOT 6 WOODLAKE PARK SUBD UT-7B
319785	CB 5080E BLK 22 LOT 7 WOODLAKE PARK SUBD UT-7B
319786	CB 5080E BLK 22 LOT 8 WOODLAKE PARK SUBD UT-7B

Proposed Zoning: **"R-6 AHOD MLOD-1"**

Proposed Zoning Description: **Residential Single-Family District, Airport Hazard Overlay District, Military Lighting Overlay District**

PropID	LegalDescription
319787	CB 5080E BLK 22 LOT 9 WOODLAKE PARK SUBD UT-7B
319788	CB 5080E BLK 22 LOT 10 WOODLAKE PARK SUBD UT-7B
319789	CB 5080E BLK 22 LOT 11 WOODLAKE PARK SUBD UT-7B
319790	CB 5080E BLK 22 LOT 12 WOODLAKE PARK SUBD UT-7B
319791	CB 5080E BLK 22 LOT 13 WOODLAKE PARK SUBD UT-7B
319792	CB 5080E BLK 22 LOT 14 WOODLAKE PARK SUBD UT-7B
319793	CB 5080E BLK 22 LOT 15 WOODLAKE PARK SUBD UT-7B
319794	CB 5080E BLK 22 LOT 16 WOODLAKE PARK SUBD UT-7B
319795	CB 5080E BLK 22 LOT 17 WOODLAKE PARK SUBD UT-7B
319796	CB 5080E BLK 22 LOT 18 WOODLAKE PARK SUBD UT-7B
319797	CB 5080E BLK 22 LOT 19 WOODLAKE PARK SUBD UT-7B
319798	CB 5080E BLK 22 LOT 20 WOODLAKE PARK SUBD UT-7B
319799	CB 5080E BLK 22 LOT 21 WOODLAKE PARK SUBD UT-7B
319800	CB 5080E BLK 22 LOT 22 WOODLAKE PARK SUBD UT-7B
319801	CB 5080E BLK 22 LOT 23 WOODLAKE PARK SUBD UT-7B
319802	CB 5080E BLK 22 LOT 24 WOODLAKE PARK SUBD UT-7B
319803	CB 5080E BLK 22 LOT 25 WOODLAKE PARK SUBD UT-7B
319804	CB 5080E BLK 22 LOT 26 WOODLAKE PARK SUBD UT-7B
319805	CB 5080E BLK 22 LOT 27 WOODLAKE PARK SUBD UT-7B
319806	CB 5080E BLK 22 LOT 28 (WOODLAKE PARK SUBD UT 7C)
319807	CB 5080E BLK 22 LOT 29 (WOODLAKE PARK SUBD UT 7C)
319808	CB 5080E BLK 22 LOT 30 (WOODLAKE PARK SUBD UT 7C)
319809	CB 5080E BLK 22 LOT 31 (WOODLAKE PARK SUBD UT 7C)
319810	CB 5080E BLK 22 LOT 32 (WOODLAKE PARK SUBD UT 7C)
319811	CB 5080E BLK 22 LOT 33 (WOODLAKE PARK SUBD UT 7C)
319812	CB 5080E BLK 22 LOT 34 (WOODLAKE PARK SUBD UT 7C)
319813	CB 5080E BLK 22 LOT 35 (WOODLAKE PARK SUBD UT 7C)

Proposed Zoning: **"R-6 AHOD MLOD-1"**

Proposed Zoning Description: **Residential Single-Family District, Airport Hazard Overlay District, Military Lighting Overlay District**

PropID	LegalDescription
319814	CB 5080E BLK 22 LOT 36 (WOODLAKE PARK SUBD UT 7C)
319815	CB 5080E BLK 22 LOT 37 (WOODLAKE PARK SUBD UT 7C)
319816	CB 5080E BLK 22 LOT 38 (WOODLAKE PARK SUBD UT 7C)
319817	CB 5080E BLK 22 LOT 39 (WOODLAKE PARK SUBD UT 7C)
319818	CB 5080E BLK 22 LOT 40 (WOODLAKE PARK SUBD UT 7C)
319819	CB 5080E BLK 22 LOT 41 (WOODLAKE PARK SUBD UT 7C)
319820	CB 5080E BLK 22 LOT 42 (WOODLAKE PARK SUBD UT 7C)
319821	CB 5080E BLK 22 LOT 43 (WOODLAKE PARK SUBD UT 7C)
319822	CB 5080E BLK 22 LOT 44 (WOODLAKE PARK SUBD UT 7C)
319823	CB 5080E BLK 22 LOT 45 (WOODLAKE PARK SUBD UT 7C)
319824	CB 5080E BLK 22 LOT 46 (WOODLAKE PARK SUBD UT 7C)
319825	CB 5080E BLK 22 LOT 47 (WOODLAKE PARK SUBD UT 7C)
319826	CB 5080E BLK 22 LOT 48 (WOODLAKE PARK SUBD UT 7C)
319827	CB 5080E BLK 22 LOT 49 (WOODLAKE PARK SUBD UT 7C)
319828	CB 5080E BLK 22 LOT 50 (WOODLAKE PARK SUBD UT 7C)
319829	CB 5080E BLK 22 LOT 51 (WOODLAKE PARK SUBD UT 7C)
319830	CB 5080E BLK 22 LOT 52 WOODLAKE PARK SUBD UT-7B
319831	CB 5080E BLK 22 LOT 53 WOODLAKE PARK SUBD UT-7B
319832	CB 5080E BLK 22 LOT 54 WOODLAKE PARK SUBD UT-7B
319833	CB 5080E BLK 22 LOT 55 WOODLAKE PARK SUBD UT-7B
319834	CB 5080E BLK 22 LOT 56 WOODLAKE PARK SUBD UT-7B
319835	CB 5080E BLK 22 LOT 57 WOODLAKE PARK SUBD UT-7B
319836	CB 5080E BLK 22 LOT 58 WOODLAKE PARK SUBD UT-7B
319837	CB 5080E BLK 22 LOT 59 WOODLAKE PARK SUBD UT-7B
319838	CB 5080E BLK 22 LOT 60 WOODLAKE PARK SUBD UT-7B
319839	CB 5080E BLK 22 LOT 61 WOODLAKE PARK SUBD UT-7B
319840	CB 5080E BLK 22 LOT 62 WOODLAKE PARK SUBD UT-7B

Proposed Zoning: **"R-6 AHOD MLOD-1"**

Proposed Zoning Description: **Residential Single-Family District, Airport Hazard Overlay District, Military Lighting Overlay District**

PropID	LegalDescription
319841	CB 5080E BLK 22 LOT 63 WOODLAKE PARK SUBD UT-7B
319842	CB 5080E BLK 22 LOT 64 WOODLAKE PARK SUBD UT-7B
319843	CB 5080E BLK 22 LOT 65 WOODLAKE PARK SUBD UT-7B
319844	CB 5080E BLK 22 LOT 66 (WOODLAKE PARK UT-7A PUD)
319845	CB 5080E BLK 22 LOT 67 (WOODLAKE PARK UT-7A PUD)
319846	CB 5080E BLK 22 LOT 68 (WOODLAKE PARK UT-7A PUD)
319847	CB 5080E BLK 22 LOT 69 (WOODLAKE PARK UT-7A PUD)
319848	CB 5080E BLK 22 LOT 70 (WOODLAKE PARK UT-7A PUD)
319849	CB 5080E BLK 22 LOT 71 (WOODLAKE PARK UT-7A PUD)
319850	CB 5080E BLK 22 LOT 72 (WOODLAKE PARK UT-7A PUD)
319851	CB 5080E BLK 22 LOT 73 (WOODLAKE PARK UT-7A PUD)
319852	CB 5080E BLK 22 LOT 74 (WOODLAKE PARK UT-7A PUD)
319853	CB 5080E BLK 22 LOT 75 (WOODLAKE PARK UT-7A PUD)
319854	CB 5080E BLK 22 LOT 76 (WOODLAKE PARK UT-7A PUD)
319855	CB 5080E BLK 22 LOT 77 (WOODLAKE PARK UT-7A PUD)
319856	CB 5080E BLK 22 LOT 78 (WOODLAKE PARK UT-7A PUD)
319857	CB 5080E BLK 22 LOT 79 (WOODLAKE PARK UT-7A PUD)
319858	CB 5080E BLK 22 LOT 80 (WOODLAKE PARK UT-7A PUD)
319859	CB 5080E BLK 22 LOT 81 WOODLAKE PARK SUBD UT-7D
319860	CB 5080E BLK 22 LOT 82 WOODLAKE PARK SUBD UT-7D
319861	CB 5080E BLK 22 LOT 83 WOODLAKE PARK SUBD UT-7D
319862	CB 5080E BLK 22 LOT 84 WOODLAKE PARK SUBD UT-7D
319863	CB 5080E BLK 22 LOT 85 WOODLAKE PARK SUBD UT-7D
319864	CB 5080E BLK 22 LOT 86 WOODLAKE PARK SUBD UT-7D
319865	CB 5080E BLK 22 LOT 87 WOODLAKE PARK SUBD UT-7D
319866	CB 5080E BLK 22 LOT 88 WOODLAKE PARK SUBD UT-7D
319867	CB 5080E BLK 22 LOT 89 WOODLAKE PARK SUBD UT-7D

Proposed Zoning: **"R-6 AHOD MLOD-1"**

Proposed Zoning Description: **Residential Single-Family District, Airport Hazard Overlay District, Military Lighting Overlay District**

PropID	LegalDescription
319868	CB 5080E BLK 22 LOT 90 WOODLAKE PARK SUBD UT-7D
319869	CB 5080E BLK 22 LOT 91 WOODLAKE PARK SUBD UT-7D
319870	CB 5080E BLK 22 LOT 92 WOODLAKE PARK SUBD UT-7D
319871	CB 5080E BLK 22 LOT 93 WOODLAKE PARK SUBD UT-7D
319872	CB 5080E BLK 22 LOT 94 WOODLAKE PARK SUBD UT-7D
319873	CB 5080E BLK 22 LOT 95 WOODLAKE PARK SUBD UT-7E
319874	CB 5080E BLK 22 LOT 96 WOODLAKE PARK SUBD UT-7E
319875	CB 5080E BLK 22 LOT 97 WOODLAKE PARK SUBD UT-7E
319876	CB 5080E BLK 22 LOT 98 WOODLAKE PARK SUBD UT-7E
319877	CB 5080E BLK 22 LOT 99 WOODLAKE PARK SUBD UT-7E
319878	CB 5080E BLK 22 LOT P-100 WOODLAKE PARK SUBD UT-7B (DRAINAGE R.O.W.)
319879	CB 5080E BLK 22 LOT 100 WOODLAKE PARK SUBD UT-7E
319880	CB 5080E BLK 22 LOT P-101 WOODLAKE PARK SUBD UT-7C (DRAINAGE ROW)
319881	CB 5080E BLK 22 LOT 101 WOODLAKE PARK SUBD UT-7E
319882	CB 5080E BLK 22 LOT 102 WOODLAKE PARK SUBD UT-7E
319883	CB 5080E BLK 22 LOT 103 WOODLAKE PARK SUBD UT-7E
319884	CB 5080E BLK 22 LOT 104 WOODLAKE PARK SUBD UT-7E
319885	CB 5080E BLK 22 LOT 105 WOODLAKE PARK SUBD UT-7E
319886	CB 5080E BLK 22 LOT 106 WOODLAKE PARK SUBD UT-7E
319887	CB 5080E BLK 22 LOT 107 WOODLAKE PARK SUBD UT-7E
319888	CB 5080E BLK 22 LOT 108 WOODLAKE PARK SUBD UT-7E
319889	CB 5080E BLK 22 LOT 109 WOODLAKE PARK SUBD UT-7E
319890	CB 5080E BLK 22 LOT 110 WOODLAKE PARK SUBD UT-7E
319891	CB 5080E BLK 22 LOT 111 WOODLAKE PARK SUBD UT-7E
319892	CB 5080E BLK 22 LOT 112 WOODLAKE PARK SUBD UT-7E
319893	CB 5080E BLK 22 LOT 113 WOODLAKE PARK SUBD UT-7E
319894	CB 5080E BLK 22 LOT 114 WOODLAKE PARK SUBD UT-7E

Proposed Zoning: **"R-6 AHOD MLOD-1"**

Proposed Zoning Description: **Residential Single-Family District, Airport Hazard Overlay District, Military Lighting Overlay District**

PropID	LegalDescription
319895	CB 5080E BLK 22 LOT 115 WOODLAKE PARK SUBD UT-7E
319896	CB 5080E BLK 22 LOT 116 WOODLAKE PARK SUBD UT-7E
319897	CB 5080E BLK 22 LOT 117 WOODLAKE PARK SUBD UT-7E
319898	CB 5080E BLK 22 LOT 118 WOODLAKE PARK SUBD UT-7E
319899	CB 5080E BLK 22 LOT 119 WOODLAKE PARK SUBD UT-7E
319900	CB 5080E BLK 22 LOT 120 WOODLAKE PARK SUBD UT-7E
319901	CB 5080E BLK 22 LOT 121 WOODLAKE PARK SUBD UT-7E
319902	CB 5080E BLK 22 LOT 122 WOODLAKE PARK SUBD UT-7E
319903	CB 5080E BLK 22 LOT 123 WOODLAKE PARK SUBD UT-7E
319904	CB 5080E BLK 22 LOT 124 WOODLAKE PARK SUBD UT-7E
319905	CB 5080E BLK 23 LOT 1 (WOODLAKE PARK UT-7A PUD)
319906	CB 5080E BLK 23 LOT 2 (WOODLAKE PARK UT-7A PUD)
319907	CB 5080E BLK 23 LOT 3 (WOODLAKE PARK UT-7A PUD)
319908	CB 5080E BLK 23 LOT 4 (WOODLAKE PARK UT-7A PUD)
319909	CB 5080E BLK 23 LOT 5 (WOODLAKE PARK UT-7A PUD)
319910	CB 5080E BLK 23 LOT 6 (WOODLAKE PARK UT-7A PUD) 9538/134
319911	CB 5080E BLK 23 LOT 7 WOODLAKE PARK SUBD U-7B
319912	CB 5080E BLK 23 LOT 8 WOODLAKE PARK SUBD U-7B
319913	CB 5080E BLK 23 LOT 9 WOODLAKE PARK SUBD U-7B
319914	CB 5080E BLK 23 LOT 10 WOODLAKE PARK SUBD U-7B
319915	CB 5080E BLK 23 LOT 11 WOODLAKE PARK SUBD U-7B
319916	CB 5080E BLK 23 LOT 12 WOODLAKE PARK SUBD U-7B
319917	CB 5080E BLK 23 LOT 13 WOODLAKE PARK SUBD U-7B
319918	CB 5080E BLK 24 LOT 1 (WOODLAKE PARK UT-7A PUD)
319919	CB 5080E BLK 24 LOT 2 (WOODLAKE PARK UT-7A PUD)
319920	CB 5080E BLK 24 LOT 3 (WOODLAKE PARK UT-7A PUD)
319921	CB 5080E BLK 24 LOT 4 (WOODLAKE PARK UT-7A PUD)

Proposed Zoning: **"R-6 AHOD MLOD-1"**

Proposed Zoning Description: **Residential Single-Family District, Airport Hazard Overlay District, Military Lighting Overlay District**

PropID	LegalDescription
319922	CB 5080E BLK 24 LOT 5 (WOODLAKE PARK UT-7A PUD)
319923	CB 5080E BLK 24 LOT 6 (WOODLAKE PARK UT-7A PUD)
319924	CB 5080E BLK 24 LOT 7 (WOODLAKE PARK UT-7A PUD)
319925	CB 5080E BLK 24 LOT 8 (WOODLAKE PARK UT-7A PUD)
319926	CB 5080E BLK 24 LOT 9 (WOODLAKE PARK UT-7A PUD)
319927	CB 5080E BLK 24 LOT 10 (WOODLAKE PARK UT-7A PUD)
319928	CB 5080E BLK 24 LOT 11 (WOODLAKE PARK UT-7A PUD)
319929	CB 5080E BLK 24 LOT 12 (WOODLAKE PARK UT-7A PUD)
319930	CB 5080E BLK 25 LOT 1 (WOODLAKE PARK UT-7A PUD)
319931	CB 5080E BLK 25 LOT 2 (WOODLAKE PARK UT-7A PUD)
319932	CB 5080E BLK 25 LOT 3 (WOODLAKE PARK UT-7A PUD)
319933	CB 5080E BLK 25 LOT 4 (WOODLAKE PARK UT-7A PUD)
319934	CB 5080E BLK 25 LOT 5 (WOODLAKE PARK UT-7A PUD)
319935	CB 5080E BLK 25 LOT 6 (WOODLAKE PARK UT-7A PUD)
319936	CB 5080E BLK 25 LOT 7 (WOODLAKE PARK UT-7A PUD)
319937	CB 5080E BLK 25 LOT 8 (WOODLAKE PARK UT-7A PUD)
319938	CB 5080E BLK 25 LOT 9 (WOODLAKE PARK UT-7A PUD)
319939	CB 5080E BLK 25 LOT 10 (WOODLAKE PARK UT-7A PUD)
319940	CB 5080E BLK 25 LOT 11 (WOODLAKE PARK UT-7A PUD)
319941	CB 5080E BLK 25 LOT 12 (WOODLAKE PARK UT-7A PUD)
319942	CB 5080E BLK 25 LOT 13 (WOODLAKE PARK UT-7A PUD)
319943	CB 5080E BLK 26 LOT 1 WOODLAKE PARK SUBD U-7B
319944	CB 5080E BLK 26 LOT 2 WOODLAKE PARK SUBD U-7B
319945	CB 5080E BLK 26 LOT 3 WOODLAKE PARK SUBD U-7B
319946	CB 5080E BLK 26 LOT 4 WOODLAKE PARK SUBD U-7B
319947	CB 5080E BLK 26 LOT 5 WOODLAKE PARK SUBD U-7B
319948	CB 5080E BLK 26 LOT 6 WOODLAKE PARK SUBD U-7B

Proposed Zoning: **"R-6 AHOD MLOD-1"**

Proposed Zoning Description: **Residential Single-Family District, Airport Hazard Overlay District, Military Lighting Overlay District**

PropID	LegalDescription
319949	CB 5080E BLK 26 LOT 7 WOODLAKE PARK SUBD U-7B
319950	CB 5080E BLK 26 LOT 8 WOODLAKE PARK SUBD U-7B
319951	CB 5080E BLK 26 LOT 9 WOODLAKE PARK SUBD U-7B
319952	CB 5080E BLK 26 LOT 10 WOODLAKE PARK SUBD U-7B
319953	CB 5080E BLK 26 LOT 11 WOODLAKE PARK SUBD U-7B
319954	CB 5080E BLK 26 LOT 12 WOODLAKE PARK SUBD U-7B
319955	CB 5080E BLK 26 LOT 13 WOODLAKE PARK SUBD U-7B
319956	CB 5080E BLK 27 LOT 1 (WOODLAKE PARK UT-7A PUD)
319957	CB 5080E BLK 27 LOT 2 (WOODLAKE PARK UT-7A PUD)
319958	CB 5080E BLK 27 LOT 3 (WOODLAKE PARK UT-7A PUD)
319959	CB 5080E BLK 27 LOT 4 (WOODLAKE PARK UT-7A PUD)
319960	CB 5080E BLK 27 LOT 5 (WOODLAKE PARK UT-7A PUD)
319961	CB 5080E BLK 27 LOT 6 (WOODLAKE PARK UT-7A PUD)
319962	CB 5080E BLK 27 LOT 7 (WOODLAKE PARK UT-7A PUD)
319963	CB 5080E BLK 27 LOT 8 (WOODLAKE PARK UT-7A PUD)
319964	CB 5080E BLK 27 LOT 9 (WOODLAKE PARK UT-7A PUD)
319965	CB 5080E BLK 27 LOT 10 (WOODLAKE PARK UT-7A PUD)
319966	CB 5080E BLK 27 LOT 11 (WOODLAKE PARK UT-7A PUD)
319967	CB 5080E BLK 27 LOT 12 WOODLAKE PARK SUBD UT-7D
319968	CB 5080E BLK 27 LOT 13 WOODLAKE PARK SUBD UT-7D
319969	CB 5080E BLK 27 LOT 14 WOODLAKE PARK SUBD UT-7D
319970	CB 5080E BLK 27 LOT 15 WOODLAKE PARK SUBD UT-7D
319971	CB 5080E BLK 27 LOT 16 WOODLAKE PARK SUBD UT-7D
319972	CB 5080E BLK 27 LOT 17 WOODLAKE PARK SUBD UT-7D
319973	CB 5080E BLK 27 LOT 18 WOODLAKE PARK SUBD UT-7D
319974	CB 5080E BLK 27 LOT 19 WOODLAKE PARK SUBD UT-7D
319975	CB 5080E BLK 27 LOT 20 WOODLAKE PARK SUBD UT-7D

Proposed Zoning: **"R-6 AHOD MLOD-1"**

Proposed Zoning Description: **Residential Single-Family District, Airport Hazard Overlay District, Military Lighting Overlay District**

PropID	LegalDescription
319976	CB 5080E BLK 27 LOT 21 WOODLAKE PARK SUBD UT-7D
319977	CB 5080E BLK 28 LOT 1 (WOODLAKE PARK UT-7A PUD)
319978	CB 5080E BLK 28 LOT 2 (WOODLAKE PARK UT-7A PUD)
319979	CB 5080E BLK 28 LOT 3 (WOODLAKE PARK UT-7A PUD)
319980	CB 5080E BLK 28 LOT 4 (WOODLAKE PARK UT-7A PUD)
319981	CB 5080E BLK 28 LOT 5 (WOODLAKE PARK UT-7A PUD)
319982	CB 5080E BLK 28 LOT 6 (WOODLAKE PARK UT-7A PUD)
319983	CB 5080E BLK 28 LOT 7 (WOODLAKE PARK UT-7A PUD)
319984	CB 5080E BLK 28 LOT 8 (WOODLAKE PARK UT-7A PUD)
319985	CB 5080E BLK 28 LOT 9 WOODLAKE PARK SUBD UT-7D
319986	CB 5080E BLK 28 LOT 10 WOODLAKE PARK SUBD UT-7D
319987	CB 5080E BLK 28 LOT 11 WOODLAKE PARK SUBD UT-7D
319988	CB 5080E BLK 28 LOT 12 WOODLAKE PARK SUBD UT-7D
319989	CB 5080E BLK 28 LOT 13 WOODLAKE PARK SUBD UT-7D
319990	CB 5080E BLK 28 LOT 14 WOODLAKE PARK SUBD UT-7D
319991	CB 5080E BLK 28 LOT 15 WOODLAKE PARK SUBD UT-7D
319992	CB 5080E BLK 28 LOT 16 WOODLAKE PARK SUBD UT-7D
319993	CB 5080E BLK 28 LOT 17 WOODLAKE PARK SUBD UT-7D
319994	CB 5080E BLK 29 LOT 1 WOODLAKE PARK SUBD UT-8A
319995	CB 5080E BLK 29 LOT 2 (PRIVATE STREET) WOODLAKE PARK SUBD UT-8D
319996	CB 5080E BLK 29 LOT 3 WOODLAKE PARK SUBD UT-8B
319997	CB 5080E BLK 29 LOT 4 WOODLAKE PARK SUBD UT-8B
319998	CB 5080E BLK 29 LOT 5 WOODLAKE PARK SUBD UT-8B
319999	CB 5080E BLK 29 LOT 6 WOODLAKE PARK SUBD UT-8B
320000	CB 5080E BLK 29 LOT 7 WOODLAKE PARK SUBD UT-8B
320001	CB 5080E BLK 29 LOT 8 WOODLAKE PARK SUBD UT-8B
320002	CB 5080E BLK 29 LOT 9 WOODLAKE PARK SUBD UT-8B

Proposed Zoning: **"R-6 AHOD MLOD-1"**

Proposed Zoning Description: **Residential Single-Family District, Airport Hazard Overlay District, Military Lighting Overlay District**

PropID	LegalDescription
320003	CB 5080E BLK 29 LOT 10 WOODLAKE PARK SUBD UT-8B
320004	CB 5080E BLK 29 LOT 11 WOODLAKE PARK SUBD UT-8B
320005	CB 5080E BLK 29 LOT 12 WOODLAKE PARK SUBD UT-8B
320006	CB 5080E BLK 29 LOT 13 WOODLAKE PARK SUBD UT-8B
320007	CB 5080E BLK 29 LOT 14 WOODLAKE PARK SUBD UT-8B
320008	CB 5080E BLK 29 LOT 15 WOODLAKE PARK SUBD UT-8B
320009	CB 5080E BLK 29 LOT 16 WOODLAKE PARK SUBD UT-8B
320010	CB 5080E BLK 29 LOT 17 WOODLAKE PARK SUBD UT-8B
320011	CB 5080E BLK 29 LOT 18 WOODLAKE PARK SUBD UT-8B
320012	CB 5080E BLK 29 LOT 19 WOODLAKE PARK SUBD UT-8B
320013	CB 5080E BLK 29 LOT 20 WOODLAKE PARK SUBD UT-8B
320014	CB 5080E BLK 29 LOT 21 WOODLAKE PARK SUBD UT-8B
320015	CB 5080E BLK 29 LOT 22 WOODLAKE PARK SUBD UT-8B
320016	CB 5080E BLK 29 LOT 23 WOODLAKE PARK SUBD UT-8B
320017	CB 5080E BLK 29 LOT 24 WOODLAKE PARK SUBD UT-8B
320018	CB 5080E BLK 29 LOT 25 WOODLAKE PARK SUBD UT-8B
320019	CB 5080E BLK 29 LOT 26 WOODLAKE PARK SUBD UT-8B
320020	CB 5080E BLK 29 LOT 27 WOODLAKE PARK SUBD UT-8B
320021	CB 5080E BLK 29 LOT 28 WOODLAKE PARK SUBD UT-8B
320022	CB 5080E BLK 29 LOT 29 WOODLAKE PARK SUBD UT-8B
320023	CB 5080E BLK 29 LOT 30 WOODLAKE PARK SUBD UT-8B
320024	CB 5080E BLK 29 LOT 31 WOODLAKE PARK SUBD UT-8B
320025	CB 5080E BLK 29 LOT 32 WOODLAKE PARK SUBD UT-8C
320026	CB 5080E BLK 29 LOT 33 WOODLAKE PARK SUBD UT-8C
320027	CB 5080E BLK 29 LOT 34 WOODLAKE PARK SUBD UT-8C
320028	CB 5080E BLK 29 LOT 35 WOODLAKE PARK SUBD UT-8C
320029	CB 5080E BLK 29 LOT 36 WOODLAKE PARK SUBD UT-8C

Proposed Zoning: **"R-6 AHOD MLOD-1"**

Proposed Zoning Description: **Residential Single-Family District, Airport Hazard Overlay District, Military Lighting Overlay District**

PropID	LegalDescription
320030	CB 5080E BLK 29 LOT 37 WOODLAKE PARK SUBD UT-8C
320031	CB 5080E BLK 29 LOT 100 DRAIN ESMT WOODLAKE PARK SUBD UT-8B
320032	CB 5080E BLK 30 LOT 1 WOODLAKE PARK SUBD UT-8B
320033	CB 5080E BLK 30 LOT 2 WOODLAKE PARK SUBD UT-8B
320034	CB 5080E BLK 30 LOT 3 WOODLAKE PARK SUBD UT-8B
320035	CB 5080E BLK 30 LOT 4 WOODLAKE PARK SUBD UT-8B
320036	CB 5080E BLK 30 LOT 5 WOODLAKE PARK SUBD UT-8B
320037	CB 5080E BLK 30 LOT 6 WOODLAKE PARK SUBD UT-8B
320038	CB 5080E BLK 30 LOT 7 WOODLAKE PARK SUBD UT-8B
320039	CB 5080E BLK 30 LOT 8 WOODLAKE PARK SUBD UT-8C
320040	CB 5080E BLK 30 LOT 9 WOODLAKE PARK SUBD UT-8C
320041	CB 5080E BLK 30 LOT 10 WOODLAKE PARK SUBD UT-8C
320042	CB 5080E BLK 30 LOT 11 WOODLAKE PARK SUBD UT-8C
320043	CB 5080E BLK 30 LOT 12 WOODLAKE PARK SUBD UT-8C
320044	CB 5080E BLK 30 LOT 13 WOODLAKE PARK SUBD UT-8C
320045	CB 5080E BLK 30 LOT 14 WOODLAKE PARK SUBD UT-8C
320046	CB 5080E BLK 30 LOT 15 WOODLAKE PARK SUBD UT-8C
320047	CB 5080E BLK 30 LOT 16 WOODLAKE PARK SUBD UT-8C
320048	CB 5080E BLK 30 LOT 17 WOODLAKE PARK SUBD UT-8C
320049	CB 5080E BLK 30 LOT 18 WOODLAKE PARK SUBD UT-8C
320050	CB 5080E BLK 31 LOT 1 WOODLAKE PARK SUBD UT-8B
320051	CB 5080E BLK 31 LOT 2 WOODLAKE PARK SUBD UT-8B
320052	CB 5080E BLK 31 LOT 3 WOODLAKE PARK SUBD UT-8B
320053	CB 5080E BLK 31 LOT 4 WOODLAKE PARK SUBD UT-8B
320054	CB 5080E BLK 31 LOT 5 WOODLAKE PARK SUBD UT-8B
320055	CB 5080E BLK 31 LOT 6 WOODLAKE PARK SUBD UT-8B
320056	CB 5080E BLK 31 LOT 7 WOODLAKE PARK SUBD UT-8B

Proposed Zoning: **"R-6 AHOD MLOD-1"**

Proposed Zoning Description: **Residential Single-Family District, Airport Hazard Overlay District, Military Lighting Overlay District**

PropID	LegalDescription
320057	CB 5080E BLK 31 LOT 8 WOODLAKE PARK SUBD UT-8C
320058	CB 5080E BLK 31 LOT 9 WOODLAKE PARK SUBD UT-8C
320059	CB 5080E BLK 31 LOT 10 WOODLAKE PARK SUBD UT-8C
320060	CB 5080E BLK 31 LOT 11 WOODLAKE PARK SUBD UT-8C
320061	CB 5080E BLK 31 LOT 12 WOODLAKE PARK SUBD UT-8C
320062	CB 5080E BLK 31 LOT 13 WOODLAKE PARK SUBD UT-8C
320063	CB 5080E BLK 31 LOT 14 WOODLAKE PARK SUBD UT-8C
320064	CB 5080E BLK 31 LOT 15 WOODLAKE PARK SUBD UT-8C
320065	CB 5080E BLK 31 LOT 16 WOODLAKE PARK SUBD UT-8C
320066	CB 5080E BLK 31 LOT 17 WOODLAKE PARK SUBD UT-8C
320067	CB 5080E BLK 31 LOT 18 WOODLAKE PARK SUBD UT-8C
320068	CB 5080E BLK 31 LOT 19 WOODLAKE PARK SUBD UT-8C
320069	CB 5080E BLK 31 LOT 20 WOODLAKE PARK SUBD UT-8C
320070	CB 5080E BLK 31 LOT 21 WOODLAKE PARK SUBD UT-8C
320071	CB 5080E BLK 31 LOT 22 WOODLAKE PARK SUBD UT-8C
320072	CB 5080E BLK 31 LOT 23 WOODLAKE PARK SUBD UT-8C
320073	CB 5080E BLK 31 LOT 24 WOODLAKE PARK SUBD UT-8C
320074	CB 5080E BLK 31 LOT 25 WOODLAKE PARK SUBD UT-8C
320075	CB 5080E BLK 31 LOT 26 WOODLAKE PARK SUBD UT-8C
320076	CB 5080E BLK 31 LOT 27 WOODLAKE PARK SUBD UT-8C
320077	CB 5080E BLK 31 LOT 28 WOODLAKE PARK SUBD UT-8C
320078	CB 5080E BLK 31 LOT 29 WOODLAKE PARK SUBD UT-8C
320079	CB 5080E BLK 31 LOT 30 WOODLAKE PARK SUBD UT-8C
320080	CB 5080E BLK 31 LOT 31 WOODLAKE PARK SUBD UT-8C
320081	CB 5080E BLK 31 LOT 32 WOODLAKE PARK SUBD UT-8C
320082	CB 5080E BLK 31 LOT 33 WOODLAKE PARK SUBD UT-8C
320083	CB 5080E BLK 31 LOT 34 WOODLAKE PARK SUBD UT-8C

Proposed Zoning: **"R-6 AHOD MLOD-1"**

Proposed Zoning Description: **Residential Single-Family District, Airport Hazard Overlay District, Military Lighting Overlay District**

PropID	LegalDescription
320084	CB 5080E BLK 31 LOT 35 WOODLAKE PARK SUBD UT-8C
320085	CB 5080E BLK 31 LOT 36 WOODLAKE PARK SUBD UT-8C
320086	CB 5080E BLK 31 LOT 37 WOODLAKE PARK SUBD UT-8C
320087	CB 5080E BLK 31 LOT 38 WOODLAKE PARK SUBD UT-8C
320088	CB 5080E BLK 31 LOT 39 WOODLAKE PARK SUBD UT-8C
320089	CB 5080E BLK 32 LOT 1 GREEN SPACE WOODLAKE PARK SUBD UT-8B
320090	CB 5080E BLK 32 LOT 2 WOODLAKE PARK SUBD UT-8B
320091	CB 5080E BLK 32 LOT 3 WOODLAKE PARK SUBD UT-8B
320092	CB 5080E BLK 32 LOT 4 WOODLAKE PARK SUBD UT-8B
320093	CB 5080E BLK 32 LOT 5 WOODLAKE PARK SUBD UT-8B
320094	CB 5080E BLK 32 LOT 6 WOODLAKE PARK SUBD UT-8B
320095	CB 5080E BLK 32 LOT 7 WOODLAKE PARK SUBD UT-8B
320096	CB 5080E BLK 32 LOT 8 WOODLAKE PARK SUBD UT-8B
320097	CB 5080E BLK 32 LOT 9 WOODLAKE PARK SUBD UT-8B
320098	CB 5080E BLK 32 LOT 10 WOODLAKE PARK SUBD UT-8B
320099	CB 5080E BLK 32 LOT 11 WOODLAKE PARK SUBD UT-8B
320100	CB 5080E BLK 32 LOT 12 WOODLAKE PARK SUBD UT-8B
320101	CB 5080E BLK 32 LOT 13 WOODLAKE PARK SUBD UT-8B
320102	CB 5080E BLK 32 LOT 14 WOODLAKE PARK SUBD UT-8B
320103	CB 5080E BLK 32 LOT 15 WOODLAKE PARK SUBD UT-8B
320104	CB 5080E BLK 32 LOT 16 WOODLAKE PARK SUBD UT-8B
320105	CB 5080E BLK 32 LOT 17 WOODLAKE PARK SUBD UT-8B
320106	CB 5080E BLK 32 LOT 18 (PRIVATE STREET) WOODLAKE PARK SUBD UT-8B
320107	CB 5080E BLK 33 LOT 2 WOODLAKE PARK SUBD UT-8B
320108	CB 5080E BLK 33 LOT 3 WOODLAKE PARK SUBD UT-8B
320109	CB 5080E BLK 33 LOT 4 WOODLAKE PARK SUBD UT-8B
320110	CB 5080E BLK 33 LOT 5 WOODLAKE PARK SUBD UT-8B

Proposed Zoning: **"R-6 AHOD MLOD-1"**

Proposed Zoning Description: **Residential Single-Family District, Airport Hazard Overlay District, Military Lighting Overlay District**

PropID	LegalDescription
320111	CB 5080E BLK 33 LOT 6 WOODLAKE PARK SUBD UT-8B
320112	CB 5080E BLK 33 LOT 7 WOODLAKE PARK SUBD UT-8B
320113	CB 5080E BLK 33 LOT 8 WOODLAKE PARK SUBD UT-8B
320114	CB 5080E BLK 33 LOT 9 WOODLAKE PARK SUBD UT-8B
320115	CB 5080E BLK 33 LOT 10 WOODLAKE PARK SUBD UT-8C
320116	CB 5080E BLK 33 LOT 11 WOODLAKE PARK SUBD UT-8C
320117	CB 5080E BLK 33 LOT 12 WOODLAKE PARK SUBD UT-8C
320118	CB 5080E BLK 33 LOT 13 WOODLAKE PARK SUBD UT-8C
320119	CB 5080E BLK 33 LOT 14 WOODLAKE PARK SUBD UT-8C
320120	CB 5080E BLK 33 LOT 15 WOODLAKE PARK SUBD UT-8C
320121	CB 5080E BLK 33 LOT 16 WOODLAKE PARK SUBD UT-8C
320122	CB 5080E BLK 33 LOT 17 WOODLAKE PARK SUBD UT-8C
320123	CB 5080E BLK 33 LOT 18 WOODLAKE PARK SUBD UT-8C
320124	CB 5080E BLK 33 LOT 19 WOODLAKE PARK SUBD UT-8C
320125	CB 5080E BLK 33 LOT 20 WOODLAKE PARK SUBD UT-8C
320126	CB 5080E BLK 33 LOT 21 WOODLAKE PARK SUBD UT-8C
320127	CB 5080E BLK 33 LOT 22 WOODLAKE PARK SUBD UT-8C
320128	CB 5080E BLK 33 LOT 23 WOODLAKE PARK SUBD UT-8C
320129	CB 5080E BLK 33 LOT 24 WOODLAKE PARK SUBD UT-8C
320130	CB 5080E BLK 33 LOT 25 WOODLAKE PARK SUBD UT-8C
320131	CB 5080E BLK 33 LOT 26 WOODLAKE PARK SUBD UT-8C
320132	CB 5080E BLK 33 LOT 27 DRAINAGE ESMT WOODLAKE PARK SUBD UT-8C
320133	CB 5080E BLK 33 LOT 28 DRAINAGE ESMT WOODLAKE PARK SUBD UT-8C
320134	CB 5080E BLK 33 LOT 100 DRAIN ESMT WOODLAKE PARK SUBD UT-8B
320135	CB 5080E BLK 34 LOT 1 WOODLAKE PARK SUBD UT-8C
320136	CB 5080E BLK 34 LOT 2 WOODLAKE PARK SUBD UT-8C
320137	CB 5080E BLK 34 LOT 3 DRAINAGE ESMT WOODLAKE PARK SUBD UT-8C

Proposed Zoning: **"R-6 AHOD MLOD-1"**

Proposed Zoning Description: **Residential Single-Family District, Airport Hazard Overlay District, Military Lighting Overlay District**

PropID	LegalDescription
320138	CB 5080E BLK 34 LOT 4 WOODLAKE PARK SUBD UT-8D
320139	CB 5080E BLK 34 LOT 5 WOODLAKE PARK SUBD UT-8D
320140	CB 5080E BLK 34 LOT 6 WOODLAKE PARK SUBD UT-8D
320141	CB 5080E BLK 34 LOT 7 WOODLAKE PARK SUBD UT-8D
320142	CB 5080E BLK 34 LOT 8 WOODLAKE PARK SUBD UT-8D
320143	CB 5080E BLK 34 LOT 9 WOODLAKE PARK SUBD UT-8D
320144	CB 5080E BLK 34 LOT 10 WOODLAKE PARK SUBD UT-8D
320145	CB 5080E BLK 34 LOT 11 WOODLAKE PARK SUBD UT-8D
320146	CB 5080E BLK 34 LOT 12 WOODLAKE PARK SUBD UT-8D
320147	CB 5080E BLK 34 LOT 13 WOODLAKE PARK SUBD UT-8D
320148	CB 5080E BLK 34 LOT 14 WOODLAKE PARK SUBD UT-8D
320149	CB 5080E BLK 34 LOT 15 WOODLAKE PARK SUBD UT-8D
320150	CB 5080E BLK 34 LOT 16 WOODLAKE PARK SUBD UT-8D
320151	CB 5080E BLK 34 LOT 17 WOODLAKE PARK SUBD UT-8D
320152	CB 5080E BLK 34 LOT 18 WOODLAKE PARK SUBD UT-8D
320153	CB 5080E BLK 34 LOT 19 WOODLAKE PARK SUBD UT-8D
320154	CB 5080E BLK 34 LOT 20 WOODLAKE PARK SUBD UT-8D
320155	CB 5080E BLK 34 LOT 21 WOODLAKE PARK SUBD UT-8D
320156	CB 5080E BLK 34 LOT 22 WOODLAKE PARK SUBD UT-8D
320157	CB 5080E BLK 34 LOT 23 WOODLAKE PARK SUBD UT-8D
320158	CB 5080E BLK 34 LOT 24 WOODLAKE PARK SUBD UT-8D
320159	CB 5080E BLK 34 LOT 25 WOODLAKE PARK SUBD UT-8D
320160	CB 5080E BLK 34 LOT 26 WOODLAKE PARK SUBD UT-8D
320161	CB 5080E BLK 34 LOT 27 WOODLAKE PARK SUBD UT-8D
320162	CB 5080E BLK 34 LOT 28 WOODLAKE PARK SUBD UT-8D
320163	CB 5080E BLK 34 LOT 29 WOODLAKE PARK SUBD UT-8D
320164	CB 5080E BLK 34 LOT 30 WOODLAKE PARK SUBD UT-8D

Proposed Zoning: **"R-6 AHOD MLOD-1"**

Proposed Zoning Description: **Residential Single-Family District, Airport Hazard Overlay District, Military Lighting Overlay District**

PropID	LegalDescription
320165	CB 5080E BLK 34 LOT 31 WOODLAKE PARK SUBD UT-8D
320166	CB 5080E BLK 34 LOT 32 WOODLAKE PARK SUBD UT-8D
320167	CB 5080E BLK 34 LOT 33 WOODLAKE PARK SUBD UT-8D
320168	CB 5080E BLK 34 LOT 34 WOODLAKE PARK SUBD UT-8D
320169	CB 5080E BLK 34 LOT 35 WOODLAKE PARK SUBD UT-8D
320170	CB 5080E BLK 34 LOT 36 WOODLAKE PARK SUBD UT-8D
320171	CB 5080E BLK 34 LOT 37 WOODLAKE PARK SUBD UT-8D
320172	CB 5080E BLK 37 LOT 1 WOODLAKE PARK SUBD UT-7D
320173	CB 5080E BLK 37 LOT 2 WOODLAKE PARK SUBD UT-7D
320174	CB 5080E BLK 37 LOT 3 WOODLAKE PARK SUBD UT-7D
320175	CB 5080E BLK 37 LOT 4 WOODLAKE PARK SUBD UT-7D
320176	CB 5080E BLK 37 LOT 5 WOODLAKE PARK SUBD UT-7D
320177	CB 5080E BLK 37 LOT 6 WOODLAKE PARK SUBD UT-7D
320178	CB 5080E BLK 37 LOT 7 WOODLAKE PARK SUBD UT-7D
320179	CB 5080E BLK 37 LOT 8 WOODLAKE PARK SUBD UT-7D
320180	CB 5080E BLK 37 LOT 9 WOODLAKE PARK SUBD UT-7D
320181	CB 5080E BLK 37 LOT 10 WOODLAKE PARK SUBD UT-7D
320182	CB 5080E BLK 37 LOT 11 WOODLAKE PARK SUBD UT-7D
320183	CB 5080E BLK 37 LOT 12 WOODLAKE PARK SUBD UT-7D
320184	CB 5080E BLK 37 LOT 13 WOODLAKE PARK SUBD UT-7D
320185	CB 5080E BLK 37 LOT 14 WOODLAKE PARK SUBD UT-7D
320186	CB 5080E BLK 37 LOT 15 WOODLAKE PARK SUBD UT-7D
320187	CB 5080E BLK 37 LOT 16 WOODLAKE PARK SUBD UT-7D
320188	CB 5080E BLK 37 LOT 17 WOODLAKE PARK SUBD UT-7D
320189	CB 5080E BLK 37 LOT 18 WOODLAKE PARK SUBD UT-7D
320190	CB 5080E BLK 37 LOT 19 WOODLAKE PARK SUBD UT-7D
320191	CB 5080E BLK 37 LOT 20 WOODLAKE PARK SUBD UT-7D

Proposed Zoning: **"R-6 AHOD MLOD-1"**

Proposed Zoning Description: **Residential Single-Family District, Airport Hazard Overlay District, Military Lighting Overlay District**

PropID	LegalDescription
320192	CB 5080E BLK 37 LOT 21 WOODLAKE PARK SUBD UT-7D
320193	CB 5080E BLK 37 LOT 22 WOODLAKE PARK SUBD UT-7D
320194	CB 5080E BLK 37 LOT 23 WOODLAKE PARK SUBD UT-7D
320195	CB 5080E BLK 37 LOT 24 WOODLAKE PARK SUBD UT-7D
320196	CB 5080E BLK 37 LOT 25 WOODLAKE PARK SUBD UT-7E
320197	CB 5080E BLK 37 LOT 26 WOODLAKE PARK SUBD UT-7E
320198	CB 5080E BLK 37 LOT 27 WOODLAKE PARK SUBD UT-7E
320199	CB 5080E BLK 37 LOT 28 WOODLAKE PARK SUBD UT-7E
320200	CB 5080E BLK 37 LOT 29 WOODLAKE PARK SUBD UT-7E
320201	CB 5080E BLK 37 LOT 30 WOODLAKE PARK SUBD UT-7E
320202	CB 5080E BLK 37 LOT 31 WOODLAKE PARK SUBD UT-7E
320213	CB 5080F BLK 1 LOT 1 VENTURA UT-5
320214	CB 5080F BLK 1 LOT 2 VENTURA UT-5
320215	CB 5080F BLK 1 LOT 3 VENTURA UT-5
320216	CB 5080F BLK 1 LOT 4 VENTURA UT-5
320217	CB 5080F BLK 1 LOT 5 VENTURA UT-5
320218	CB 5080F BLK 1 LOT 6 VENTURA UT-5
320219	CB 5080F BLK 1 LOT 7 VENTURA UT-5
320220	CB 5080F BLK 1 LOT 8 VENTURA UT-5
320221	CB 5080F BLK 1 LOT 9 VENTURA UT-5
320222	CB 5080F BLK 1 LOT 10 VENTURA UT-5
320223	CB 5080F BLK 1 LOT 11 VENTURA UT-5
320224	CB 5080F BLK 1 LOT 12 VENTURA UT-5
320225	CB 5080F BLK 1 LOT 13 VENTURA UT-5
320226	CB: 5080F BLK: 1 LOT: 14 VENTURA SUBD UNIT 11
320227	CB: 5080F BLK: 1 LOT: 15 VENTURA SUBD UNIT 11
320228	CB: 5080F BLK: 1 LOT: 16 VENTURA SUBD UNIT 11

Proposed Zoning: **"R-6 AHOD MLOD-1"**

Proposed Zoning Description: **Residential Single-Family District, Airport Hazard Overlay District, Military Lighting Overlay District**

PropID	LegalDescription
320229	CB: 5080F BLK: 1 LOT: 17 VENTURA SUBD UNIT 11
320230	CB: 5080F BLK: 1 LOT: 18 VENTURA SUBD UNIT 11
320231	CB: 5080F BLK: 1 LOT: 19 VENTURA SUBD UNIT 11
320232	CB: 5080F BLK: 1 LOT: 20 VENTURA SUBD UNIT 11
320233	CB: 5080F BLK: 1 LOT: 21 VENTURA SUBD UNIT 11
320234	CB: 5080F BLK: 1 LOT: 22 VENTURA SUBD UNIT 11
320235	CB: 5080F BLK: 1 LOT: 23 VENTURA SUBD UNIT 11
320236	CB: 5080F BLK: 1 LOT: 24 VENTURA SUBD UNIT 11
320237	CB: 5080F BLK: 1 LOT: 25 VENTURA SUBD UNIT 11
320238	CB: 5080F BLK: 1 LOT: 26 VENTURA SUBD UNIT 11
320239	CB: 5080F BLK: 1 LOT: 27 VENTURA SUBD UNIT 11
320240	CB: 5080F BLK: 1 LOT: 28 VENTURA SUBD UNIT 11
320241	CB: 5080F BLK: 1 LOT: 29 VENTURA SUBD UNIT 11
320242	CB: 5080F BLK: 1 LOT: 30 VENTURA SUBD UNIT 11
320243	CB: 5080F BLK: 1 LOT: 31 VENTURA SUBD UNIT 11
320244	CB: 5080F BLK: 1 LOT: 32 VENTURA SUBD UNIT 11
320245	CB: 5080F BLK: 1 LOT: 33 VENTURA SUBD UNIT 11
320246	CB: 5080F BLK: 1 LOT: 34 VENTURA SUBD UNIT 11
320247	CB: 5080F BLK: 1 LOT: 35 VENTURA SUBD UNIT 11
320248	CB: 5080F BLK: 1 LOT: 36 VENTURA SUBD UNIT 11
320249	CB: 5080F BLK: 1 LOT: 37 VENTURA SUBD UNIT 11
320250	CB: 5080F BLK: 1 LOT: 38 VENTURA SUBD UNIT 11
320251	CB: 5080F BLK: 1 LOT: 39 VENTURA SUBD UNIT 11
320252	CB: 5080F BLK: 1 LOT: 40 VENTURA SUBD UNIT 11
320253	CB: 5080F BLK: 1 LOT: 41 VENTURA SUBD UNIT 11
320254	CB: 5080F BLK: 1 LOT: 42 VENTURA SUBD UNIT 11
320255	CB: 5080F BLK: 1 LOT: 43 VENTURA SUBD UNIT 11

Proposed Zoning: **"R-6 AHOD MLOD-1"**

Proposed Zoning Description: **Residential Single-Family District, Airport Hazard Overlay District, Military Lighting Overlay District**

PropID	LegalDescription
320256	CB: 5080F BLK: 1 LOT: 44 VENTURA SUBD UNIT 11
320257	CB: 5080F BLK: 1 LOT: 45 VENTURA SUBD UNIT 11
320258	CB: 5080F BLK: 1 LOT: 46 VENTURA SUBD UNIT 11
320259	CB: 5080F BLK: 1 LOT: 47 VENTURA SUBD UNIT 11
320260	CB: 5080F BLK: 1 LOT: 48 VENTURA SUBD UNIT 11
320261	CB: 5080F BLK: 1 LOT: 49 VENTURA SUBD UNIT 11
320262	CB: 5080F BLK: 1 LOT: 50 VENTURA SUBD UNIT 11
320263	CB: 5080F BLK: 1 LOT: 51 VENTURA SUBD UNIT 11
320264	CB: 5080F BLK: 1 LOT: 52 VENTURA SUBD UNIT 11
320265	CB 5080F BLK 2 LOT 1 VENTURA UT-5
320266	CB 5080F BLK 2 LOT 2 VENTURA UT-5
320267	CB 5080F BLK 2 LOT 3 VENTURA UT-5
320268	CB 5080F BLK 2 LOT 4 VENTURA UT-5
320269	CB 5080F BLK 2 LOT 5 VENTURA UT-5
320270	CB 5080F BLK 2 LOT 6 VENTURA UT-5
320271	CB 5080F BLK 2 LOT 7 VENTURA UT-5
320272	CB 5080F BLK 2 LOT 8 VENTURA UT-5
320273	CB 5080F BLK 2 LOT 9 VENTURA UT-5
320274	CB 5080F BLK 2 LOT 10 VENTURA UT-5
320275	CB 5080F BLK 2 LOT 11 VENTURA UT-5
320276	CB 5080F BLK 2 LOT 12 VENTURA UT-5
320277	CB 5080F BLK 2 LOT 13 VENTURA UT-5
320278	CB 5080F BLK 2 LOT 14 VENTURA UT-5
320279	CB 5080F BLK 2 LOT 15 VENTURA UT-5
320280	CB 5080F BLK 2 LOT 16 VENTURA UT-5
320281	CB 5080F BLK 2 LOT 17 VENTURA UT-5
320282	CB 5080F BLK 2 LOT 18 VENTURA UT-5

Proposed Zoning: **"R-6 AHOD MLOD-1"**

Proposed Zoning Description: **Residential Single-Family District, Airport Hazard Overlay District, Military Lighting Overlay District**

PropID	LegalDescription
320283	CB 5080F BLK 2 LOT 19 VENTURA UT-5
320284	CB 5080F BLK 2 LOT 20 VENTURA UT-5
320285	CB 5080F BLK 2 LOT 21 VENTURA UT-5
320286	CB 5080F BLK 2 LOT 22 VENTURA UT-5
320287	CB 5080F BLK 2 LOT 23 VENTURA UT-5
320288	CB 5080F BLK 2 LOT 24 VENTURA UT-5
320289	CB 5080F BLK 2 LOT 25 VENTURA UT-5
320290	CB 5080F BLK 2 LOT 26 VENTURA UT-5
320291	CB 5080F BLK 2 LOT 27 VENTURA UT-5
320292	CB 5080F BLK 2 LOT 28 VENTURA UT-5
320293	CB 5080F BLK 2 LOT 29 VENTURA UT-5
320294	CB 5080F BLK 2 LOT 30 VENTURA UT-5
320295	CB 5080F BLK 2 LOT 31 VENTURA UT-5
320296	CB 5080F BLK 2 LOT 32 VENTURA UT-5
320297	CB 5080F BLK 2 LOT 33 VENTURA UT-5
320298	CB 5080F BLK 2 LOT 34 VENTURA UT-5
320299	CB 5080F BLK 2 LOT 35 VENTURA UT-5
320300	CB 5080F BLK 2 LOT 36 VENTURA UT-5
320301	CB 5080F BLK 2 LOT 37 VENTURA UT-5
320302	CB 5080F BLK 2 LOT 38 VENTURA UT-5
320303	CB 5080F BLK 2 LOT 39 VENTURA UT-5
320304	CB 5080F BLK 2 LOT 40 VENTURA UT-5
320305	CB 5080F BLK 2 LOT 41 VENTURA UT-5
320306	CB 5080F BLK 2 LOT 42 VENTURA UT-5
320307	CB 5080F BLK 2 LOT 43 VENTURA UT-5
320308	CB 5080F BLK 2 LOT 44 VENTURA UT-5
320309	CB 5080F BLK 2 LOT 45 VENTURA UT-5

Proposed Zoning: **"R-6 AHOD MLOD-1"**

Proposed Zoning Description: **Residential Single-Family District, Airport Hazard Overlay District, Military Lighting Overlay District**

PropID	LegalDescription
320310	CB 5080F BLK 2 LOT 46 VENTURA UT-5
320311	CB: 5080F BLK: 2 LOT: 47 VENTURA SUBD UNIT 11
320312	CB: 5080F BLK: 2 LOT: 48 VENTURA SUBD UNIT 11
320313	CB: 5080F BLK: 2 LOT: 49 VENTURA SUBD UNIT 11
320314	CB: 5080F BLK: 2 LOT: 50 VENTURA SUBD UNIT 11
320315	CB: 5080F BLK: 2 LOT: 51 VENTURA SUBD UNIT 11
320316	CB: 5080F BLK: 2 LOT: 52 VENTURA SUBD UNIT 11
320317	CB: 5080F BLK: 2 LOT: 53 VENTURA SUBD UNIT 11
320318	CB: 5080F BLK: 2 LOT: 54 VENTURA SUBD UNIT 11
320319	CB: 5080F BLK: 2 LOT: 55 VENTURA SUBD UNIT 11
320320	CB: 5080F BLK: 2 LOT: 56 VENTURA SUBD UNIT 11
320321	CB: 5080F BLK: 2 LOT: 57 VENTURA SUBD UNIT 11
320322	CB: 5080F BLK: 2 LOT: 58 VENTURA SUBD UNIT 11
320323	CB: 5080F BLK: 2 LOT: 59 VENTURA SUBD UNIT 11
320324	CB: 5080F BLK: 2 LOT: 60 VENTURA SUBD UNIT 11
320325	CB: 5080F BLK: 2 LOT: 61 VENTURA SUBD UNIT 11
320326	CB: 5080F BLK: 2 LOT: 62 VENTURA SUBD UNIT 11
320327	CB: 5080F BLK: 2 LOT: 63 VENTURA SUBD UNIT 11
320328	CB: 5080F BLK: 2 LOT: 64 VENTURA SUBD UNIT 11
320329	CB: 5080F BLK: 2 LOT: 65 VENTURA SUBD UNIT 11
320330	CB: 5080F BLK: 2 LOT: 66 VENTURA SUBD UNIT 11
320331	CB: 5080F BLK: 2 LOT: 67 VENTURA SUBD UNIT 11
320332	CB: 5080F BLK: 2 LOT: 68 VENTURA SUBD UNIT 11
320333	CB: 5080F BLK: 2 LOT: 69 VENTURA SUBD UNIT 11
320334	CB: 5080F BLK: 2 LOT: 70 VENTURA SUBD UNIT 11
320335	CB: 5080F BLK: 2 LOT: 71 VENTURA SUBD UNIT 11
320336	CB: 5080F BLK: 2 LOT: 72 VENTURA SUBD UNIT 11

Proposed Zoning: **"R-6 AHOD MLOD-1"**

Proposed Zoning Description: **Residential Single-Family District, Airport Hazard Overlay District, Military Lighting Overlay District**

PropID	LegalDescription
320337	CB: 5080F BLK: 2 LOT: 73 VENTURA SUBD UNIT 11
320338	CB: 5080F BLK: 2 LOT: 74 VENTURA SUBD UNIT 11
320339	CB: 5080F BLK: 2 LOT: 75 VENTURA SUBD UNIT 11
320340	CB: 5080F BLK: 2 LOT: 76 VENTURA SUBD UNIT 11
320341	CB: 5080F BLK: 2 LOT: 77 VENTURA SUBD UNIT 11
320342	CB: 5080F BLK: 2 LOT: 78 VENTURA SUBD UNIT 11
320343	CB: 5080F BLK: 2 LOT: 79 VENTURA SUBD UNIT 11
320344	CB: 5080F BLK: 2 LOT: 80 VENTURA SUBD UNIT 11
320345	CB: 5080F BLK: 2 LOT: 81 VENTURA SUBD UNIT 11
320346	CB: 5080F BLK: 2 LOT: 82 VENTURA SUBD UNIT 11
320347	CB: 5080F BLK: 2 LOT: 83 VENTURA SUBD UNIT 11
320348	CB: 5080F BLK: 2 LOT: 84 VENTURA SUBD UNIT 11
320349	CB: 5080F BLK: 2 LOT: 85 VENTURA SUBD UNIT 11
320350	CB: 5080F BLK: 2 LOT: 86 VENTURA SUBD UNIT 11
320351	CB: 5080F BLK: 2 LOT: 87 VENTURA SUBD UNIT 11
320352	CB: 5080F BLK: 2 LOT: 88 VENTURA SUBD UNIT 11
320353	CB: 5080F BLK: 2 LOT: 89 VENTURA SUBD UNIT 11
320354	CB: 5080F BLK: 2 LOT: 90 VENTURA SUBD UNIT 11
320355	CB: 5080F BLK: 2 LOT: 91 VENTURA SUBD UNIT 11
320356	CB: 5080F BLK: 2 LOT: 92 VENTURA SUBD UNIT 11
320357	CB: 5080F BLK: 2 LOT: 93 VENTURA SUBD UNIT 11
320358	CB: 5080F BLK: 2 LOT: 94 VENTURA SUBD UNIT 11
320359	CB: 5080F BLK: 2 LOT: 95 VENTURA SUBD UNIT 11
320360	CB: 5080F BLK: 2 LOT: 96 VENTURA SUBD UNIT 11
320361	CB: 5080F BLK: 2 LOT: 97 VENTURA SUBD UNIT 11
320362	CB: 5080F BLK: 2 LOT: 98 VENTURA SUBD UNIT 11
320363	CB: 5080F BLK: 2 LOT: 99 VENTURA SUBD UNIT 11

Proposed Zoning: **"R-6 AHOD MLOD-1"**

Proposed Zoning Description: **Residential Single-Family District, Airport Hazard Overlay District, Military Lighting Overlay District**

PropID	LegalDescription
320364	CB: 5080F BLK: 2 LOT: 100 VENTURA SUBD UNIT 11
320365	CB: 5080F BLK: 2 LOT: 101 VENTURA SUBD UNIT 11
320366	CB: 5080F BLK: 2 LOT: 102 VENTURA SUBD UNIT 11
320367	CB: 5080F BLK: 2 LOT: 103 VENTURA SUBD UNIT 11
320368	CB: 5080F BLK: 2 LOT: 104 VENTURA SUBD UNIT 11
320369	CB: 5080F BLK: 2 LOT: 105 VENTURA SUBD UNIT 11
320370	CB: 5080F BLK: 2 LOT: 106 VENTURA SUBD UNIT 11
320371	CB: 5080F BLK: 2 LOT: 107 VENTURA SUBD UNIT 11
320372	CB: 5080F BLK: 2 LOT: 108 VENTURA SUBD UNIT 11
320373	CB: 5080F BLK: 2 LOT: 109 VENTURA SUBD UNIT 11
320374	CB: 5080F BLK: 2 LOT: 110 VENTURA SUBD UNIT 11
320375	CB: 5080F BLK: 2 LOT: 111 VENTURA SUBD UNIT 11
320376	CB: 5080F BLK: 2 LOT: 112 VENTURA SUBD UNIT 11
320377	CB: 5080F BLK: 2 LOT: 113 VENTURA SUBD UNIT 11
320378	CB: 5080F BLK: 2 LOT: 114 VENTURA SUBD UNIT 11
320381	CB: 5080F BLK: 24 LOT: 1 VENTURA SUBD UNIT 11
320382	CB: 5080F BLK: 24 LOT: 2 VENTURA SUBD UNIT 11
320383	CB: 5080F BLK: 24 LOT: 3 VENTURA SUBD UNIT 11
320384	CB: 5080F BLK: 24 LOT: 4 VENTURA SUBD UNIT 11
320385	CB: 5080F BLK: 24 LOT: 5 VENTURA SUBD UNIT 11
320386	CB: 5080F BLK: 24 LOT: 6 VENTURA SUBD UNIT 11
320387	CB: 5080F BLK: 24 LOT: 7 VENTURA SUBD UNIT 11
320388	CB: 5080F BLK: 24 LOT: 8 VENTURA SUBD UNIT 11
320389	CB: 5080F BLK: 24 LOT: 9 VENTURA SUBD UNIT 11
320390	CB: 5080F BLK: 24 LOT: 10 VENTURA SUBD UNIT 11
320391	CB: 5080F BLK: 24 LOT: 11 VENTURA SUBD UNIT 11
320392	CB: 5080F BLK: 24 LOT: 12 VENTURA SUBD UNIT 11

Proposed Zoning: **"R-6 AHOD MLOD-1"**

Proposed Zoning Description: **Residential Single-Family District, Airport Hazard Overlay District, Military Lighting Overlay District**

PropID	LegalDescription
320393	CB: 5080F BLK: 24 LOT: 13 VENTURA SUBD UNIT 11
320394	CB: 5080F BLK: 24 LOT: 14 VENTURA SUBD UNIT 11
320395	CB: 5080F BLK: 24 LOT: 15 VENTURA SUBD UNIT 11
320396	CB: 5080F BLK: 24 LOT: 16 VENTURA SUBD UNIT 11
320397	CB: 5080F BLK: 24 LOT: 17 VENTURA SUBD UNIT 11
320398	CB: 5080F BLK: 24 LOT: 18 VENTURA SUBD UNIT 11
320399	CB: 5080F BLK: 24 LOT: 19 VENTURA SUBD UNIT 11
320400	CB: 5080F BLK: 24 LOT: 20 VENTURA SUBD UNIT 11
320401	CB: 5080F BLK: 24 LOT: 21 VENTURA SUBD UNIT 11
320402	CB: 5080F BLK: 24 LOT: 22 VENTURA SUBD UNIT 11
320403	CB: 5080F BLK: 24 LOT: 23 VENTURA SUBD UNIT 11
320404	CB: 5080F BLK: 24 LOT: 24 VENTURA SUBD UNIT 11
320405	CB: 5080F BLK: 24 LOT: 25 VENTURA SUBD UNIT 11
320406	CB: 5080F BLK: 24 LOT: 26 VENTURA SUBD UNIT 11
320407	CB: 5080F BLK: 24 LOT: 27 VENTURA SUBD UNIT 11
320408	CB: 5080F BLK: 24 LOT: 28 VENTURA SUBD UNIT 11
320409	CB: 5080F BLK: 24 LOT: 29 VENTURA SUBD UNIT 11
320410	CB: 5080F BLK: 24 LOT: 30 VENTURA SUBD UNIT 11
320411	CB: 5080F BLK: 24 LOT: 31 VENTURA SUBD UNIT 11
320412	CB: 5080F BLK: 24 LOT: 32 VENTURA SUBD UNIT 11
320413	CB: 5080F BLK: 24 LOT: 33 VENTURA SUBD UNIT 11
320414	CB: 5080F BLK: 24 LOT: 34 VENTURA SUBD UNIT 11
320415	CB: 5080F BLK: 24 LOT: 35 VENTURA SUBD UNIT 11
320416	CB: 5080F BLK: 24 LOT: 36 VENTURA SUBD UNIT 11
320417	CB: 5080F BLK: 24 LOT: 37 VENTURA SUBD UNIT 11
320418	CB: 5080F BLK: 24 LOT: 38 VENTURA SUBD UNIT 11
320419	CB: 5080F BLK: 24 LOT: 39 VENTURA SUBD UNIT 11

Proposed Zoning: **"R-6 AHOD MLOD-1"**

Proposed Zoning Description: **Residential Single-Family District, Airport Hazard Overlay District, Military Lighting Overlay District**

PropID	LegalDescription
320420	CB: 5080F BLK: 24 LOT: 40 VENTURA SUBD UNIT 11
320421	CB: 5080F BLK: 24 LOT: 41 VENTURA SUBD UNIT 11
320422	CB: 5080F BLK: 24 LOT: 42 VENTURA SUBD UNIT 11
320423	CB: 5080F BLK: 24 LOT: 43 VENTURA SUBD UNIT 11
320424	CB: 5080F BLK: 24 LOT: 44 VENTURA SUBD UNIT 11
320425	CB: 5080F BLK: 24 LOT: 45 VENTURA SUBD UNIT 11
320426	CB: 5080F BLK: 24 LOT: 46 VENTURA SUBD UNIT 11
320427	CB: 5080F BLK: 24 LOT: 47 VENTURA SUBD UNIT 11
320428	CB: 5080F BLK: 24 LOT: 48 VENTURA SUBD UNIT 11
320429	CB: 5080F BLK: 24 LOT: 49 VENTURA SUBD UNIT 11
320430	CB: 5080F BLK: 24 LOT: 50 VENTURA SUBD UNIT 11
320431	CB: 5080F BLK: 24 LOT: 51 VENTURA SUBD UNIT 11
320432	CB: 5080F BLK: 24 LOT: 52 VENTURA SUBD UNIT 11
320433	CB: 5080F BLK: 24 LOT: 53 VENTURA SUBD UNIT 11
320434	CB: 5080F BLK: 24 LOT: 54 VENTURA SUBD UNIT 11
320435	CB: 5080F BLK: 24 LOT: 55 VENTURA SUBD UNIT 11
320436	CB: 5080F BLK: 24 LOT: 56 VENTURA SUBD UNIT 11
320437	CB: 5080F BLK: 24 LOT: 57 VENTURA SUBD UNIT 11
320438	CB: 5080F BLK: 24 LOT: 58 VENTURA SUBD UNIT 11
320439	CB: 5080F BLK: 24 LOT: 59 VENTURA SUBD UNIT 11
320440	CB: 5080F BLK: 24 LOT: 60 VENTURA SUBD UNIT 11
320441	CB: 5080F BLK: 24 LOT: 61 VENTURA SUBD UNIT 11
320442	CB: 5080F BLK: 24 LOT: 62 VENTURA SUBD UNIT 11
320443	CB: 5080F BLK: 24 LOT: 63 VENTURA SUBD UNIT 11
320444	CB: 5080F BLK: 24 LOT: 64 VENTURA SUBD UNIT 11
320445	CB: 5080F BLK: 24 LOT: 65 VENTURA SUBD UNIT 11
320446	CB: 5080F BLK: 24 LOT: 66 VENTURA SUBD UNIT 11

Proposed Zoning: **"R-6 AHOD MLOD-1"**

Proposed Zoning Description: **Residential Single-Family District, Airport Hazard Overlay District, Military Lighting Overlay District**

PropID	LegalDescription
320447	CB: 5080F BLK: 24 LOT: 67 VENTURA SUBD UNIT 11
320448	CB: 5080F BLK: 24 LOT: 68 VENTURA SUBD UNIT 11
320449	CB: 5080F BLK: 24 LOT: 69 VENTURA SUBD UNIT 11
320450	CB: 5080F BLK: 24 LOT: 70 VENTURA SUBD UNIT 11
320451	CB: 5080F BLK: 24 LOT: 71 VENTURA SUBD UNIT 11
320452	CB: 5080F BLK: 24 LOT: 72 VENTURA SUBD UNIT 11
320453	CB: 5080F BLK: 24 LOT: 73 VENTURA SUBD UNIT 11
320454	CB: 5080F BLK: 24 LOT: 74 VENTURA SUBD UNIT 11
320455	CB: 5080F BLK: 24 LOT: 75 VENTURA SUBD UNIT 11
320456	CB: 5080F BLK: 24 LOT: 76 VENTURA SUBD UNIT 11
320457	CB: 5080F BLK: 24 LOT: 77 VENTURA SUBD UNIT 11
320458	CB: 5080F BLK: 24 LOT: 78 VENTURA SUBD UNIT 11
320459	CB: 5080F BLK: 24 LOT: 79 VENTURA SUBD UNIT 11
320460	CB: 5080F BLK: 24 LOT: 80 VENTURA SUBD UNIT 11
320461	CB: 5080F BLK: 24 LOT: 81 VENTURA SUBD UNIT 11
320462	CB: 5080F BLK: 24 LOT: 82 VENTURA SUBD UNIT 11
320463	CB: 5080F BLK: 24 LOT: 83 VENTURA SUBD UNIT 11
320464	CB: 5080F BLK: 24 LOT: 84 VENTURA SUBD UNIT 11
320465	CB: 5080F BLK: 24 LOT: 85 VENTURA SUBD UNIT 11
320466	CB: 5080F BLK: 24 LOT: 86 VENTURA SUBD UNIT 11
320467	CB: 5080F BLK: 24 LOT: 87 VENTURA SUBD UNIT 11
320468	CB: 5080F BLK: 24 LOT: 88 VENTURA SUBD UNIT 11
320469	CB: 5080F BLK: 24 LOT: 89 VENTURA SUBD UNIT 11
320470	CB: 5080F BLK: 24 LOT: 90 VENTURA SUBD UNIT 11
320471	CB: 5080F BLK: 24 LOT: 91 VENTURA SUBD UNIT 11
320472	CB: 5080F BLK: 24 LOT: 92 VENTURA SUBD UNIT 11
320473	CB: 5080F BLK: 24 LOT: 93 VENTURA SUBD UNIT 11

Proposed Zoning: **"R-6 AHOD MLOD-1"**

Proposed Zoning Description: **Residential Single-Family District, Airport Hazard Overlay District, Military Lighting Overlay District**

PropID	LegalDescription
320474	CB: 5080F BLK: 24 LOT: 94 VENTURA SUBD UNIT 11
320475	CB: 5080F BLK: 24 LOT: 95 VENTURA SUBD UNIT 11
320476	CB: 5080F BLK: 24 LOT: 96 VENTURA SUBD UNIT 11
320477	CB: 5080F BLK: 24 LOT: 97 VENTURA SUBD UNIT 11
320478	CB: 5080F BLK: 24 LOT: 98 VENTURA SUBD UNIT 11
320479	CB: 5080F BLK: 24 LOT: 99 VENTURA SUBD UNIT 11
320480	CB: 5080F BLK: 24 LOT: 100 VENTURA SUBD UNIT 11
320481	CB: 5080F BLK: 24 LOT: 101 VENTURA SUBD UNIT 11
320482	CB: 5080F BLK: 24 LOT: 102 VENTURA SUBD UNIT 11
320483	CB: 5080F BLK: 24 LOT: 103 VENTURA SUBD UNIT 11
320484	CB: 5080F BLK: 24 LOT: 104 VENTURA SUBD UNIT 11
320485	CB: 5080F BLK: 24 LOT: 105 VENTURA SUBD UNIT 11
320486	CB: 5080F BLK: 24 LOT: 106 VENTURA SUBD UNIT 11
320487	CB: 5080F BLK: 24 LOT: 107 VENTURA SUBD UNIT 11
320488	CB: 5080F BLK: 24 LOT: 108 VENTURA SUBD UNIT 11
320489	CB: 5080F BLK: 24 LOT: 109 VENTURA SUBD UNIT 11
320490	CB: 5080F BLK: 24 LOT: 110 VENTURA SUBD UNIT 11
320491	CB: 5080F BLK: 24 LOT: 111 VENTURA SUBD UNIT 11
320492	CB: 5080F BLK: 24 LOT: 112 VENTURA SUBD UNIT 11
320493	CB: 5080F BLK: 24 LOT: 113 VENTURA SUBD UNIT 11
320494	CB: 5080F BLK: 24 LOT: 114 VENTURA SUBD UNIT 11
320495	CB: 5080F BLK: 24 LOT: 115 VENTURA SUBD UNIT 11
320496	CB: 5080F BLK: 24 LOT: 116 VENTURA SUBD UNIT 11
320497	CB: 5080F BLK: 24 LOT: 117 VENTURA SUBD UNIT 11
320498	CB: 5080F BLK: 24 LOT: 118 VENTURA SUBD UNIT 11
320499	CB: 5080F BLK: 24 LOT: 119 VENTURA SUBD UNIT 11
320500	CB: 5080F BLK: 24 LOT: 120 VENTURA SUBD UNIT 11

Proposed Zoning: **"R-6 AHOD MLOD-1"**

Proposed Zoning Description: **Residential Single-Family District, Airport Hazard Overlay District, Military Lighting Overlay District**

PropID	LegalDescription
320501	CB: 5080F BLK: 24 LOT: 121 VENTURA SUBD UNIT 11
320502	CB: 5080F BLK: 24 LOT: 122 VENTURA SUBD UNIT 11
320503	CB: 5080F BLK: 24 LOT: 123 VENTURA SUBD UNIT 11
320504	CB: 5080F BLK: 24 LOT: 124 VENTURA SUBD UNIT 11
320505	CB: 5080F BLK: 24 LOT: 125 VENTURA SUBD UT-11
320506	CB: 5080F BLK: 24 LOT: 126 VENTURA SUBD UNIT 11
320507	CB: 5080F BLK: 24 LOT: 127 VENTURA SUBD UNIT 11
320508	CB: 5080F BLK: 24 LOT: 128 VENTURA SUBD UNIT 11
320509	CB: 5080F BLK: 24 LOT: 129 VENTURA SUBD UNIT 11
320510	CB: 5080F BLK: 24 LOT: 130 VENTURA SUBD UNIT 11
320511	CB: 5080F BLK: 24 LOT: 131 VENTURA SUBD UNIT 11
320512	CB: 5080F BLK: 24 LOT: 132 VENTURA SUBD UNIT 11
320513	CB: 5080F BLK: 24 LOT: 133 VENTURA SUBD UNIT 11
320514	CB: 5080F BLK: 24 LOT: 134 VENTURA SUBD UNIT 11
320515	CB: 5080F BLK: 24 LOT: 135 VENTURA SUBD UNIT 11
320516	CB: 5080F BLK: 24 LOT: 136 VENTURA SUBD UNIT 11
320517	CB: 5080F BLK: 24 LOT: 137 VENTURA SUBD UNIT 11
320518	CB: 5080F BLK: 24 LOT: 138 VENTURA SUBD UNIT 11
320519	CB: 5080F BLK: 24 LOT: 139 VENTURA SUBD UNIT 11
320520	CB: 5080F BLK: 24 LOT: 140 VENTURA SUBD UNIT 11
320521	CB: 5080F BLK: 24 LOT: 141 VENTURA SUBD UNIT 11
320522	CB: 5080F BLK: 24 LOT: 142 VENTURA SUBD UNIT 11
320523	CB: 5080F BLK: 24 LOT: 143 VENTURA SUBD UNIT 11
320524	CB: 5080F BLK: 24 LOT: 144 VENTURA SUBD UNIT 11
320525	CB: 5080F BLK: 24 LOT: 145 VENTURA SUBD UNIT 11
320526	CB: 5080F BLK: 24 LOT: 146 VENTURA SUBD UNIT 11
320528	CB: 5080G BLK: 1 LOT: 1 VENTURA UNIT-15

Proposed Zoning: **"R-6 AHOD MLOD-1"**

Proposed Zoning Description: **Residential Single-Family District, Airport Hazard Overlay District, Military Lighting Overlay District**

PropID	LegalDescription
320529	CB: 5080G BLK 1 LOT 2 (VENTURA UT-15) 9514/0161-0169
320530	CB: 5080G BLK: 1 LOT: 3 VENTURA UNIT-15
320531	CB: 5080G BLK: 1 LOT: 4 VENTURA UNIT-15
320532	CB: 5080G BLK: 1 LOT: 5 VENTURA UNIT-15
320533	CB: 5080G BLK: 1 LOT: 6 VENTURA UNIT-15
320534	CB: 5080G BLK: 1 LOT: 7 VENTURA UNIT-15
320535	CB: 5080G BLK: 1 LOT: 8 VENTURA UNIT-15
320536	CB: 5080G BLK: 1 LOT: 9 VENTURA UNIT-15
320537	CB: 5080G BLK: 1 LOT: 10 VENTURA UNIT-15
320538	CB: 5080G BLK: 1 LOT: 11 VENTURA UNIT-15
320539	CB: 5080G BLK: 1 LOT: 12 VENTURA UNIT-15
320540	CB: 5080G BLK: 1 LOT: 13 VENTURA UNIT-15
320541	CB: 5080G BLK: 1 LOT: 14 VENTURA UNIT-15
320542	CB: 5080G BLK: 1 LOT: 15 VENTURA UNIT-15
320543	CB: 5080G BLK: 1 LOT: 16 VENTURA UNIT-15
320544	CB: 5080G BLK: 1 LOT: 17 VENTURA UNIT-15
320545	CB: 5080G BLK: 1 LOT: 18 VENTURA UNIT-15
320546	CB: 5080G BLK: 1 LOT: 19 VENTURA UNIT-15
320547	CB: 5080G BLK: 1 LOT: 20 VENTURA UNIT-15
320548	CB: 5080G BLK: 1 LOT: 21 VENTURA UNIT-15
320549	CB: 5080G BLK: 1 LOT: 22 VENTURA UNIT-15
320550	CB: 5080G BLK: 1 LOT: 23 VENTURA UNIT-15
320551	CB: 5080G BLK: 1 LOT: 24 VENTURA UNIT-15
320552	CB: 5080G BLK: 1 LOT: 25 VENTURA UNIT-15
320553	CB: 5080G BLK: 1 LOT: 26 VENTURA UNIT-15
320554	CB: 5080G BLK: 1 LOT: 27 VENTURA UNIT-15
320555	CB: 5080G BLK: 1 LOT: 28 VENTURA UNIT-15

Proposed Zoning: **"R-6 AHOD MLOD-1"**

Proposed Zoning Description: **Residential Single-Family District, Airport Hazard Overlay District, Military Lighting Overlay District**

PropID	LegalDescription
320556	CB: 5080G BLK: 1 LOT: 29 VENTURA UNIT-15
320557	CB: 5080G BLK: 1 LOT: 30 VENTURA UNIT-15
320558	CB: 5080G BLK: 1 LOT: 31 VENTURA UNIT-15
320559	CB: 5080G BLK: 1 LOT: 32 VENTURA UNIT-15
320560	CB: 5080G BLK: 1 LOT: 33 VENTURA UNIT-15
320561	CB: 5080G BLK: 1 LOT: 34 VENTURA UNIT-15
320562	CB: 5080G BLK: 1 LOT: 35 VENTURA UNIT-15
320563	CB: 5080G BLK: 1 LOT: 36 VENTURA UNIT-15
320564	CB: 5080G BLK: 1 LOT: 37 VENTURA UNIT-15
320565	CB: 5080G BLK: 1 LOT: 38 VENTURA UNIT-15
320566	CB: 5080G BLK: 1 LOT: 39 VENTURA UNIT-15
320567	CB: 5080G BLK: 1 LOT: 40 VENTURA UNIT-15
320568	CB: 5080G BLK: 1 LOT: 41 VENTURA UNIT-15
320569	CB: 5080G BLK: 1 LOT: 42 VENTURA UNIT-15
320570	CB: 5080G BLK: 1 LOT: 43 VENTURA UNIT-15
320571	CB: 5080G BLK: 1 LOT: 44 VENTURA UNIT-15
320572	CB: 5080G BLK: 1 LOT: 45 VENTURA UNIT-15
320573	CB: 5080G BLK: 1 LOT: 46 VENTURA UNIT-15
320574	CB: 5080G BLK: 1 LOT: 47 VENTURA UNIT-15
320575	CB: 5080G BLK: 1 LOT: 48 VENTURA UNIT-15
320576	CB: 5080G BLK: 1 LOT: 49 VENTURA UNIT-15
320577	CB: 5080G BLK: 1 LOT: 50 VENTURA UNIT-15
320578	CB: 5080G BLK: 1 LOT: 51 VENTURA UNIT-15
320579	CB: 5080G BLK: 1 LOT: 52 VENTURA UNIT-15
320580	CB: 5080G BLK: 1 LOT: 53 VENTURA UNIT-16
320581	CB: 5080G BLK: 1 LOT: 54 VENTURA UNIT-16
320582	CB: 5080G BLK: 1 LOT: 55 VENTURA UNIT-16

Proposed Zoning: **"R-6 AHOD MLOD-1"**

Proposed Zoning Description: **Residential Single-Family District, Airport Hazard Overlay District, Military Lighting Overlay District**

PropID	LegalDescription
320583	CB: 5080G BLK: 1 LOT: 56 VENTURA UNIT-16
320584	CB: 5080G BLK: 1 LOT: 57 VENTURA UNIT-16
320585	CB: 5080G BLK: 1 LOT: 58 VENTURA UNIT-16
320586	CB: 5080G BLK: 1 LOT: 59 VENTURA UNIT-16
320587	CB: 5080G BLK: 1 LOT: 60 VENTURA UNIT-16
320588	CB: 5080G BLK: 2 LOT: 1 VENTURA UNIT-15
320589	CB: 5080G BLK: 2 LOT: 2 VENTURA UNIT-15
320590	CB: 5080G BLK: 2 LOT: 3 VENTURA UNIT-15
320591	CB: 5080G BLK: 2 LOT: 4 VENTURA UNIT-15
320592	CB: 5080G BLK: 2 LOT: 5 VENTURA UNIT-15
320593	CB: 5080G BLK: 2 LOT: 6 VENTURA UNIT-15
320594	CB: 5080G BLK: 2 LOT: 7 VENTURA UNIT-15
320595	CB: 5080G BLK: 2 LOT: 8 VENTURA UNIT-15
320596	CB: 5080G BLK: 2 LOT: 9 VENTURA UNIT-15
320597	CB: 5080G BLK: 2 LOT: 10 VENTURA UNIT-15
320598	CB: 5080G BLK: 2 LOT: 11 VENTURA UNIT-15
320601	CB: 5080G BLK: 2 LOT: SW IRR 38.07 FT OF 12
320603	CB: 5080G BLK: 2 LOT: 13 & NE TRI 23.29 FT OF 12 VENTURA UNIT-15
320604	CB: 5080G BLK: 2 LOT: 14 VENTURA UNIT-15
320605	CB: 5080G BLK: 2 LOT: 15 VENTURA UNIT-15
320606	CB: 5080G BLK: 2 LOT: 16 VENTURA UNIT-15
320607	CB: 5080G BLK: 2 LOT: 17 VENTURA UNIT-15
320608	CB: 5080G BLK: 2 LOT: 18 VENTURA UNIT-15
320609	CB: 5080G BLK: 2 LOT: 19 VENTURA UNIT-15
320610	CB: 5080G BLK: 2 LOT: 20 VENTURA UNIT-15
320611	CB: 5080G BLK: 2 LOT: 21 VENTURA UNIT-15
320612	CB: 5080G BLK: 2 LOT: 22 VENTURA UNIT-15

Proposed Zoning: **"R-6 AHOD MLOD-1"**

Proposed Zoning Description: **Residential Single-Family District, Airport Hazard Overlay District, Military Lighting Overlay District**

PropID	LegalDescription
320613	CB: 5080G BLK: 2 LOT: 23 VENTURA UNIT-15
320614	CB: 5080G BLK: 2 LOT: 24 VENTURA UNIT-15
320615	CB: 5080G BLK: 2 LOT: 25 VENTURA UNIT-15
320616	CB: 5080G BLK: 2 LOT: 26 VENTURA UNIT-15
320617	CB: 5080G BLK: 2 LOT: 27 VENTURA UNIT-15
320618	CB: 5080G BLK: 2 LOT: 28 VENTURA UNIT-15
320619	CB: 5080G BLK: 2 LOT: 29 VENTURA UNIT-15
320620	CB: 5080G BLK: 2 LOT: 30 VENTURA UNIT-15
320621	CB: 5080G BLK: 2 LOT: 31 VENTURA UNIT-15
320622	CB: 5080G BLK: 2 LOT: 32 VENTURA UNIT-15
320623	CB: 5080G BLK: 2 LOT: 33 VENTURA UNIT-15
320624	CB: 5080G BLK: 2 LOT: 34 VENTURA UNIT-15
320625	CB: 5080G BLK: 2 LOT: 35 VENTURA UNIT-15
320626	CB: 5080G BLK: 2 LOT: 36 VENTURA UNIT-15
320628	CB: 5080G BLK: 2 LOT: 38 VENTURA UNIT-15
320629	CB: 5080G BLK: 2 LOT: 39 VENTURA UNIT-15
320630	CB: 5080G BLK: 2 LOT: 40 VENTURA UNIT-15
320631	CB: 5080G BLK: 2 LOT: 41 VENTURA UNIT-15
320632	CB: 5080G BLK: 2 LOT: 42 VENTURA UNIT-15
320633	CB: 5080G BLK: 2 LOT: 43 VENTURA UNIT-15
320634	CB: 5080G BLK: 2 LOT: 44 VENTURA UNIT-15
320635	CB: 5080G BLK: 2 LOT: 45 VENTURA UNIT-15
320636	CB: 5080G BLK: 2 LOT: 46 VENTURA UNIT-15
320637	CB: 5080G BLK: 2 LOT: 47 VENTURA UNIT-15
320638	CB: 5080G BLK: 2 LOT: 48 VENTURA UNIT-15
320639	CB: 5080G BLK: 2 LOT: 49 VENTURA UNIT-15
320640	CB: 5080G BLK: 2 LOT: 50 VENTURA UNIT-15

Proposed Zoning: **"R-6 AHOD MLOD-1"**

Proposed Zoning Description: **Residential Single-Family District, Airport Hazard Overlay District, Military Lighting Overlay District**

PropID	LegalDescription
320641	CB: 5080G BLK: 2 LOT: 51 VENTURA UNIT-15
320642	CB: 5080G BLK: 2 LOT: 52 VENTURA UNIT-15
320643	CB: 5080G BLK: 2 LOT: 53 VENTURA UNIT-15
320644	CB: 5080G BLK: 2 LOT: 54 VENTURA UNIT-15
320645	CB: 5080G BLK: 2 LOT: 55 VENTURA UNIT-15
320646	CB: 5080G BLK: 2 LOT: 56 VENTURA UNIT-15
320647	CB: 5080G BLK: 2 LOT: 57 VENTURA UNIT-15
320648	CB: 5080G BLK: 2 LOT: 58 VENTURA UNIT-15
320649	CB: 5080G BLK: 2 LOT: 59 VENTURA UNIT-15
320650	CB: 5080G BLK: 2 LOT: 60 VENTURA UNIT-15
320651	CB: 5080G BLK: 2 LOT: 61 VENTURA UNIT-15
320652	CB: 5080G BLK: 2 LOT: 62 VENTURA UNIT-15
320653	CB: 5080G BLK: 2 LOT: 63 VENTURA UNIT-15
320654	CB: 5080G BLK: 2 LOT: 64 VENTURA UNIT-15
320655	CB: 5080G BLK: 2 LOT: 65 VENTURA UNIT-15
320656	CB: 5080G BLK: 2 LOT: 66 VENTURA UNIT-15
320657	CB: 5080G BLK: 2 LOT: 67 VENTURA UNIT-15
320658	CB: 5080G BLK: 2 LOT: 68 VENTURA UNIT-15
320659	CB: 5080G BLK: 2 LOT: 69 VENTURA UNIT-15
320660	CB: 5080G BLK: 2 LOT: 70 VENTURA UNIT-15
320661	CB: 5080G BLK: 2 LOT: 71 VENTURA UNIT-15
320662	CB: 5080G BLK: 2 LOT: 72 VENTURA UNIT-15
320663	CB: 5080G BLK: 2 LOT: 73 VENTURA UNIT-15
320664	CB: 5080G BLK: 2 LOT: 74 VENTURA UNIT-15
320665	CB: 5080G BLK: 2 LOT: 75 VENTURA UNIT-15
320666	CB: 5080G BLK: 2 LOT: 76 VENTURA UNIT-15
320667	CB: 5080G BLK: 2 LOT: 77 VENTURA UNIT-15

Proposed Zoning: **"R-6 AHOD MLOD-1"**

Proposed Zoning Description: **Residential Single-Family District, Airport Hazard Overlay District, Military Lighting Overlay District**

PropID	LegalDescription
320668	CB: 5080G BLK: 2 LOT: 78 VENTURA UNIT-15
320669	CB: 5080G BLK: 2 LOT: 79 VENTURA UNIT-15
320670	CB: 5080G BLK: 2 LOT: 80 VENTURA UNIT-15
320671	CB: 5080G BLK: 2 LOT: 81 VENTURA UNIT-15
320672	CB: 5080G BLK: 2 LOT: 82 VENTURA UNIT-15
320673	CB: 5080G BLK: 2 LOT: 83 VENTURA UNIT-15
320674	CB: 5080G BLK: 2 LOT: 84 VENTURA UNIT-15
320675	CB: 5080G BLK: 2 LOT: 85 VENTURA UNIT-15
320676	CB: 5080G BLK: 2 LOT: 86 VENTURA UNIT-15
320677	CB: 5080G BLK: 2 LOT: 87 VENTURA UNIT-15
320678	CB: 5080G BLK: 2 LOT: 88 VENTURA UNIT-15
320679	CB: 5080G BLK: 2 LOT: 89 VENTURA UNIT-15
320680	CB: 5080G BLK: 2 LOT: 90 VENTURA UNIT-15
320681	CB: 5080G BLK: 2 LOT: 91 VENTURA UNIT-15
320682	CB: 5080G BLK: 2 LOT: 92 VENTURA UNIT-15
320683	CB: 5080G BLK: 2 LOT: 93 VENTURA UNIT-15
320684	CB: 5080G BLK: 2 LOT: 94 VENTURA UNIT-15
320685	CB: 5080G BLK: 2 LOT: 95 VENTURA UNIT-15
320686	CB: 5080G BLK: 2 LOT: 96 VENTURA UNIT-15
320687	CB: 5080G BLK: 2 LOT: 97 VENTURA UNIT-15
320688	CB: 5080G BLK: 2 LOT: 98 VENTURA UNIT-15
320689	CB: 5080G BLK: 2 LOT: 99 VENTURA UNIT-15
320690	CB: 5080G BLK: 2 LOT: 100 VENTURA UNIT-15
320691	CB: 5080G BLK: 2 LOT: 101 VENTURA UNIT-15
320692	CB: 5080G BLK: 2 LOT: 102 VENTURA UNIT-15
320693	CB: 5080G BLK: 2 LOT: 103 VENTURA UNIT-15
320694	CB: 5080G BLK: 2 LOT: 104 VENTURA UNIT-15

Proposed Zoning: **"R-6 AHOD MLOD-1"**

Proposed Zoning Description: **Residential Single-Family District, Airport Hazard Overlay District, Military Lighting Overlay District**

PropID	LegalDescription
320695	CB: 5080G BLK: 2 LOT: 105 VENTURA UNIT-15
320696	CB: 5080G BLK: 2 LOT: 106 VENTURA UNIT-15
320697	CB: 5080G BLK: 2 LOT: 107 VENTURA UNIT-15
320698	CB: 5080G BLK: 2 LOT: 108 VENTURA UNIT-15
320699	CB: 5080G BLK: 2 LOT: 109 VENTURA UNIT-15
320700	CB: 5080G BLK: 2 LOT: 110 VENTURA UNIT-15
320701	CB: 5080G BLK: 2 LOT: 111 VENTURA UNIT-15
320702	CB: 5080G BLK: 2 LOT: 112 VENTURA UNIT-15
320703	CB: 5080G BLK: 2 LOT: 113 VENTURA UNIT-15
320704	CB: 5080G BLK: 2 LOT: 114 VENTURA UNIT-15
320705	CB: 5080G BLK: 2 LOT: 115 VENTURA UNIT-15
320706	CB: 5080G BLK: 2 LOT: 116 VENTURA UNIT-15
320707	CB: 5080G BLK: 2 LOT: 117 VENTURA UNIT-15
320708	CB: 5080G BLK: 2 LOT: 118 VENTURA UNIT-15
320709	CB: 5080G BLK: 2 LOT: 119 VENTURA UNIT-15
320710	CB: 5080G BLK: 2 LOT: 120 VENTURA UNIT-15
320711	CB: 5080G BLK: 2 LOT: 121 VENTURA UNIT-15
320712	CB: 5080G BLK: 2 LOT: 122 VENTURA UNIT-15
320713	CB: 5080G BLK: 2 LOT: 123 VENTURA UNIT-15
320714	CB: 5080G BLK: 2 LOT: 124 VENTURA UNIT-15
320716	CB: 5080G BLK: 2 LOT: 125 EXC S E .22 FT VENTURA UT-15
320718	CB: 5080G BLK: 2 LOT: 126 & S E .22 FT OF 125 VENTURA UT-15
320719	CB: 5080G BLK: 2 LOT: 127 VENTURA UNIT-15
320720	CB: 5080G BLK: 2 LOT: 128 VENTURA UNIT-15
320721	CB: 5080G BLK: 2 LOT: 129 VENTURA UNIT-15
320722	CB: 5080G BLK: 2 LOT: 130 VENTURA UNIT-15
320723	CB: 5080G BLK: 2 LOT: 131 VENTURA UNIT-15

Proposed Zoning: **"R-6 AHOD MLOD-1"**

Proposed Zoning Description: **Residential Single-Family District, Airport Hazard Overlay District, Military Lighting Overlay District**

PropID	LegalDescription
320724	CB: 5080G BLK: 2 LOT: 132 VENTURA UNIT-15
320725	CB: 5080G BLK: 2 LOT: 133 VENTURA UNIT-15
320726	CB: 5080G BLK: 2 LOT: 134 VENTURA UNIT-15
320727	CB: 5080G BLK: 2 LOT: 135 VENTURA UNIT-15
320728	CB: 5080G BLK: 2 LOT: 136 VENTURA UNIT-15
320729	CB: 5080G BLK: 2 LOT: 137 VENTURA UNIT-15
320730	CB: 5080G BLK: 2 LOT: 138 VENTURA UNIT-15
320731	CB: 5080G BLK: 2 LOT: 139 VENTURA UNIT-15
320732	CB: 5080G BLK: 2 LOT: 140 VENTURA UNIT-15
320733	CB: 5080G BLK: 2 LOT: 141 VENTURA UNIT-15
320734	CB: 5080G BLK: 2 LOT: 142 VENTURA UNIT-15
320735	CB: 5080G BLK: 2 LOT: 143 VENTURA UNIT-15
320736	CB: 5080G BLK: 2 LOT: 144 VENTURA UNIT-15
320737	CB: 5080G BLK: 2 LOT: 145 VENTURA UNIT-15
320738	CB: 5080G BLK: 2 LOT: 146 VENTURA UNIT-15
320749	CB: 5080G BLK: 2 LOT: 157 VENTURA UNIT-16
320750	CB: 5080G BLK: 2 LOT: 158 VENTURA UNIT-16
320751	CB: 5080G BLK: 2 LOT: 159 VENTURA UNIT-16
320752	CB: 5080G BLK: 2 LOT: 160 VENTURA UNIT-16
320753	CB: 5080G BLK: 2 LOT: 161 VENTURA UNIT-16
320754	CB: 5080G BLK: 2 LOT: 162 VENTURA UNIT-16
320755	CB: 5080G BLK: 2 LOT: 163 VENTURA UNIT-16
320756	CB: 5080G BLK: 2 LOT: 164 VENTURA UNIT-16
320757	CB: 5080G BLK: 2 LOT: 165 VENTURA UNIT-16
320758	CB: 5080G BLK: 2 LOT: 166 VENTURA UNIT-16
320759	CB: 5080G BLK: 2 LOT: 167 VENTURA UNIT-16
320761	CB: 5080G BLK: 2 LOT: 169 VENTURA UNIT-16

Proposed Zoning: **"R-6 AHOD MLOD-1"**

Proposed Zoning Description: **Residential Single-Family District, Airport Hazard Overlay District, Military Lighting Overlay District**

PropID	LegalDescription
320762	CB: 5080G BLK: 2 LOT: 170 VENTURA UNIT-16
320763	CB: 5080G BLK: 2 LOT: 171 VENTURA UNIT-16
320764	CB: 5080G BLK: 2 LOT: 172 VENTURA UNIT-16
320765	CB: 5080G BLK: 2 LOT: 173 VENTURA UNIT-16
320766	CB: 5080G BLK: 2 LOT: 174 VENTURA UNIT-16
320767	CB: 5080G BLK: 2 LOT: 175 VENTURA UNIT-16
320768	CB: 5080G BLK: 2 LOT: 176 VENTURA UNIT-16
320769	CB: 5080G BLK: 2 LOT: 177 VENTURA UNIT-16
320770	CB: 5080G BLK: 2 LOT: 178 VENTURA UNIT-16
320771	CB: 5080G BLK: 2 LOT: 179 VENTURA UNIT-16
320772	CB: 5080G BLK: 2 LOT: 180 VENTURA UNIT-16
320773	CB: 5080G BLK: 2 LOT: 181 VENTURA UNIT-16
320774	CB: 5080G BLK: 2 LOT: 182 VENTURA UNIT-16
320775	CB: 5080G BLK: 2 LOT: 183 VENTURA UNIT-16
320776	CB: 5080G BLK: 2 LOT: 184 VENTURA UNIT-16
320777	CB: 5080G BLK: 2 LOT: 185 VENTURA UNIT-16
320778	CB: 5080G BLK: 2 LOT: 186 VENTURA UNIT-16
320779	CB: 5080G BLK: 2 LOT: 187 VENTURA UNIT-16
320780	CB: 5080G BLK: 2 LOT: 188 VENTURA UNIT-16
320781	CB: 5080G BLK: 2 LOT: 189 VENTURA UNIT-16
320782	CB: 5080G BLK: 2 LOT: 190 VENTURA UNIT-16
320783	CB: 5080G BLK: 2 LOT: 191 VENTURA UNIT-16
320784	CB: 5080G BLK: 2 LOT: 192 VENTURA UNIT-16
320785	CB: 5080G BLK: 2 LOT: 193 VENTURA UNIT-16
320786	CB: 5080G BLK: 2 LOT: 194 VENTURA UNIT-16
320787	CB: 5080G BLK: 2 LOT: 195 VENTURA UNIT-16
320788	CB: 5080G BLK: 2 LOT: 196 VENTURA UNIT-16

Proposed Zoning: **"R-6 AHOD MLOD-1"**

Proposed Zoning Description: **Residential Single-Family District, Airport Hazard Overlay District, Military Lighting Overlay District**

PropID	LegalDescription
320789	CB: 5080G BLK: 2 LOT: 197 VENTURA UNIT-16
320790	CB: 5080G BLK: 2 LOT: 198 VENTURA UNIT-16
320791	CB: 5080G BLK: 2 LOT: 199 VENTURA UNIT-16
320792	CB: 5080G BLK: 2 LOT: 200 VENTURA UNIT-16
320793	CB: 5080G BLK: 2 LOT: 201 VENTURA UNIT-16
320794	CB: 5080G BLK: 2 LOT: 202 VENTURA UNIT-16
320795	CB: 5080G BLK: 2 LOT: 203 VENTURA UNIT-16
320796	CB: 5080G BLK: 2 LOT: 204 VENTURA UNIT-16
320797	CB: 5080G BLK: 2 LOT: 205 VENTURA UNIT-16
320798	CB: 5080G BLK: 2 LOT: 206 VENTURA UNIT-16
320799	CB: 5080G BLK: 2 LOT: 207 VENTURA UNIT-16
320800	CB: 5080G BLK: 2 LOT: 208 VENTURA UNIT-16
320801	CB: 5080G BLK: 3 LOT: 1 VENTURA UNIT-15
320802	CB: 5080G BLK: 3 LOT: 2 VENTURA UNIT-15
320803	CB: 5080G BLK: 3 LOT: 3 VENTURA UNIT-15
320804	CB: 5080G BLK: 3 LOT: 4 VENTURA UNIT-15
320805	CB: 5080G BLK: 3 LOT: 5 VENTURA UNIT-15
320806	CB: 5080G BLK: 3 LOT: 6 VENTURA UNIT-15
320807	CB: 5080G BLK: 3 LOT: 7 VENTURA UNIT-15
320808	CB: 5080G BLK: 3 LOT: 8 VENTURA UNIT-15
320809	CB: 5080G BLK: 3 LOT: 9 VENTURA UNIT-15
320810	CB: 5080G BLK: 3 LOT: 10 VENTURA UNIT-15
320811	CB: 5080G BLK: 3 LOT: 11 VENTURA UNIT-15
320812	CB: 5080G BLK: 3 LOT: 12 VENTURA UNIT-15
320813	CB: 5080G BLK: 3 LOT: 13 VENTURA UNIT-15
320814	CB: 5080G BLK: 3 LOT: 14 VENTURA UNIT-15
320815	CB: 5080G BLK: 3 LOT: 15 VENTURA UNIT-15

Proposed Zoning: **"R-6 AHOD MLOD-1"**

Proposed Zoning Description: **Residential Single-Family District, Airport Hazard Overlay District, Military Lighting Overlay District**

PropID	LegalDescription
320816	CB: 5080G BLK: 3 LOT: 16 VENTURA UNIT-15
320818	CB: 5080G BLK: 3 LOT: 17 & SE .94' OF 18
320820	CB: 5080G BLK: 3 LOT: 18 EXC SE .94' TRI
320821	CB: 5080G BLK: 3 LOT: 19 VENTURA UNIT-15
320822	CB: 5080G BLK: 3 LOT: 20 VENTURA UNIT-15
320823	CB: 5080G BLK: 3 LOT: 21 VENTURA UNIT-15
320824	CB: 5080G BLK: 3 LOT: 22 VENTURA UNIT-15
320825	CB: 5080G BLK: 3 LOT: 23 VENTURA UNIT-15
320826	CB: 5080G BLK: 3 LOT: 24 VENTURA UNIT-15
320827	CB: 5080G BLK: 3 LOT: 25 VENTURA UNIT-15
320828	CB: 5080G BLK: 3 LOT: 26 VENTURA UNIT-15
320829	CB: 5080G BLK: 3 LOT: 27 VENTURA UNIT-15
320830	CB: 5080G BLK: 3 LOT: 28 VENTURA UNIT-15
320831	CB: 5080G BLK: 3 LOT: 29 VENTURA UNIT-15
320832	CB: 5080G BLK: 3 LOT: 30 VENTURA UNIT-15
320833	CB: 5080G BLK: 3 LOT: 31 VENTURA UNIT-15
320834	CB: 5080G BLK: 4 LOT: 6 VENTURA UNIT-16
320835	CB: 5080G BLK: 4 LOT: 7 VENTURA UNIT-16
320836	CB: 5080G BLK: 4 LOT: 8 VENTURA UNIT-16
320837	CB: 5080G BLK: 4 LOT: 9 VENTURA UNIT-16
320838	CB: 5080G BLK: 4 LOT: 10 VENTURA UNIT-16
320839	CB: 5080G BLK: 4 LOT: 11 VENTURA UNIT-16
320840	CB: 5080G BLK: 4 LOT: 12 VENTURA UNIT-16
320841	CB: 5080G BLK: 4 LOT: 13 VENTURA UNIT-16
320842	CB: 5080G BLK: 4 LOT: 14 VENTURA UNIT-16
320843	CB: 5080G BLK: 4 LOT: 15 VENTURA UNIT-16
320844	CB: 5080G BLK: 4 LOT: 16 VENTURA UNIT-16

Proposed Zoning: **"R-6 AHOD MLOD-1"**

Proposed Zoning Description: **Residential Single-Family District, Airport Hazard Overlay District, Military Lighting Overlay District**

PropID	LegalDescription
320845	CB: 5080G BLK: 4 LOT: 17 VENTURA UNIT-16
320846	CB: 5080G BLK: 4 LOT: 18 VENTURA UNIT-16
320847	CB: 5080G BLK: 4 LOT: 19 VENTURA UNIT-16
320848	CB: 5080G BLK: 4 LOT: 20 VENTURA UNIT-16
320849	CB: 5080G BLK: 4 LOT: 21 VENTURA UNIT-16
320850	CB: 5080G BLK: 4 LOT: 22 VENTURA UNIT-16
320851	CB: 5080G BLK: 4 LOT: 23 VENTURA UNIT-16
320852	CB: 5080G BLK: 4 LOT: 24 VENTURA UNIT-16
320853	CB: 5080G BLK: 4 LOT: 25 VENTURA UNIT-16
320854	CB: 5080G BLK: 4 LOT: 26 VENTURA UNIT-16
320855	CB: 5080G BLK: 4 LOT: 27 VENTURA UNIT-16
320856	CB: 5080G BLK: 4 LOT: 28 VENTURA UNIT-16
320857	CB: 5080G BLK: 4 LOT: 29 VENTURA UNIT-16
320858	CB: 5080G BLK: 4 LOT: 30 VENTURA UNIT-16
320859	CB: 5080G BLK: 4 LOT: 31 VENTURA UNIT-16
320860	CB: 5080G BLK: 4 LOT: 32 VENTURA UNIT-16
320861	CB: 5080G BLK: 4 LOT: 33 VENTURA UNIT-16
320862	CB: 5080G BLK: 4 LOT: 34 VENTURA UNIT-16
320863	CB: 5080G BLK: 4 LOT: 35 VENTURA UNIT-16
320864	CB: 5080G BLK: 4 LOT: 36 VENTURA UNIT-16
320865	CB: 5080G BLK: 4 LOT: 37 VENTURA UNIT-16
320866	CB: 5080G BLK: 4 LOT: 38 VENTURA UNIT-16
320867	CB: 5080G BLK: 4 LOT: 39 VENTURA UNIT-16
320868	CB: 5080G BLK: 4 LOT: 40 VENTURA UNIT-16
320869	CB: 5080G BLK: 4 LOT: 41 VENTURA UNIT-16
320870	CB: 5080G BLK: 4 LOT: 42 VENTURA UNIT-16
320871	CB: 5080G BLK: 4 LOT: 43 VENTURA UNIT-16

Proposed Zoning: **"R-6 AHOD MLOD-1"**

Proposed Zoning Description: **Residential Single-Family District, Airport Hazard Overlay District, Military Lighting Overlay District**

PropID	LegalDescription
320872	CB: 5080G BLK: 4 LOT: 44 VENTURA UNIT-16
320873	CB: 5080G BLK: 4 LOT: 45 VENTURA UNIT-16
320874	CB: 5080G BLK: 4 LOT: 46 VENTURA UNIT-16
320875	CB: 5080G BLK: 4 LOT: 47 VENTURA UNIT-16
320876	CB: 5080G BLK: 4 LOT: 48 VENTURA UNIT-16
320877	CB: 5080G BLK: 4 LOT: 49 VENTURA UNIT-16
320878	CB: 5080G BLK: 4 LOT: 50 VENTURA UNIT-16
320879	CB: 5080G BLK: 4 LOT: 51 VENTURA UNIT-16
320880	CB: 5080G BLK: 4 LOT: 52 VENTURA UNIT-16
320881	CB: 5080G BLK: 4 LOT: 53 VENTURA UNIT-16
320882	CB: 5080G BLK: 4 LOT: 54 VENTURA UNIT-16
320883	CB: 5080G BLK: 4 LOT: 55 VENTURA UNIT-16
320884	CB: 5080G BLK: 4 LOT: 56 VENTURA UNIT-16
320885	CB: 5080G BLK: 4 LOT: 57 VENTURA UNIT-16
320886	CB: 5080G BLK: 4 LOT: 58 VENTURA UNIT-16
320887	CB: 5080G BLK: 4 LOT: 59 VENTURA UNIT-16
320888	CB: 5080G BLK: 4 LOT: 60 VENTURA UNIT-16
320889	CB: 5080G BLK: 4 LOT: 61 VENTURA UNIT-16
320891	CB: 5080G BLK: 4 LOT: SE IRR 28.5 FT OF 62
320893	CB: 5080G BLK: 4 LOT: 63 & NW IRR 13.5 FT OF 62
320894	CB: 5080G BLK: 4 LOT: 64 VENTURA UNIT-16
320895	CB: 5080G BLK: 4 LOT: 65 VENTURA UNIT-16
320896	CB: 5080G BLK: 4 LOT: 66 VENTURA UNIT-16 9515/117-123
320897	CB: 5080G BLK: 4 LOT: 67 VENTURA UNIT-16
320898	CB: 5080G BLK: 4 LOT: 68 VENTURA UNIT-16
320899	CB: 5080G BLK: 4 LOT: 69 VENTURA UNIT-16
320900	CB: 5080G BLK: 4 LOT: 70 VENTURA UNIT-16

Proposed Zoning: **"R-6 AHOD MLOD-1"**

Proposed Zoning Description: **Residential Single-Family District, Airport Hazard Overlay District, Military Lighting Overlay District**

PropID	LegalDescription
320901	CB: 5080G BLK: 4 LOT: 71 VENTURA UNIT-16
320902	CB: 5080G BLK: 4 LOT: 72 VENTURA UNIT-16
320903	CB: 5080G BLK: 4 LOT: 73 VENTURA UNIT-16
320904	CB: 5080G BLK: 4 LOT: 74 VENTURA UNIT-16
320905	CB: 5080G BLK: 4 LOT: 75 VENTURA UNIT-16
320906	CB: 5080G BLK: 4 LOT: 76 VENTURA UNIT-16
320907	CB: 5080G BLK: 4 LOT: 77 VENTURA UNIT-16
320908	CB: 5080G BLK: 4 LOT: 78 VENTURA UNIT-16
320909	CB: 5080G BLK: 4 LOT: 79 VENTURA UNIT-16
320910	CB: 5080G BLK: 4 LOT: 80 VENTURA UNIT-16
320911	CB: 5080G BLK: 4 LOT: 81 VENTURA UNIT-16
320912	CB: 5080G BLK: 4 LOT: 82 VENTURA UNIT-16
320913	CB: 5080G BLK: 4 LOT: 83 VENTURA UNIT-16
320914	CB: 5080G BLK: 4 LOT: 84 VENTURA UNIT-16
320915	CB: 5080G BLK: 4 LOT: 85 VENTURA UNIT-16
320916	CB: 5080G BLK: 4 LOT: 86 VENTURA UNIT-16
320917	CB: 5080G BLK: 4 LOT: 87 VENTURA UNIT-16
320918	CB: 5080G BLK: 4 LOT: 88 VENTURA UNIT-16
320919	CB: 5080G BLK: 4 LOT: 89 VENTURA UNIT-16
320920	CB: 5080G BLK: 4 LOT: 90 VENTURA UNIT-16
320921	CB: 5080G BLK: 4 LOT: 91 VENTURA UNIT-16
320922	CB: 5080G BLK: 4 LOT: 92 VENTURA UNIT-16
320923	CB: 5080G BLK: 4 LOT: 93 VENTURA UNIT-16
320924	CB: 5080G BLK: 4 LOT: 94 VENTURA UNIT-16
320925	CB: 5080G BLK: 4 LOT: 95 VENTURA UNIT-16
320926	CB: 5080G BLK: 4 LOT: 96 VENTURA UNIT-16
320927	CB: 5080G BLK: 4 LOT: 97 VENTURA UNIT-16

Proposed Zoning: **"R-6 AHOD MLOD-1"**

Proposed Zoning Description: **Residential Single-Family District, Airport Hazard Overlay District, Military Lighting Overlay District**

PropID	LegalDescription
320928	CB: 5080G BLK: 4 LOT: 98 VENTURA UNIT-16
320929	CB: 5080G BLK: 4 LOT: 99 VENTURA UNIT-16
320930	CB: 5080G BLK: 4 LOT: 100 VENTURA UNIT-16
320931	CB: 5080G BLK: 4 LOT: 101 VENTURA UNIT-16
320932	CB: 5080G BLK: 4 LOT: 102 VENTURA UNIT-16
320933	CB 5080G BLK 4 LOT 103 (VENTURA SUBD UT-22)
320934	CB 5080G BLK 4 LOT 104 (VENTURA SUBD UT-22)
320935	CB 5080G BLK 4 LOT 105 (VENTURA SUBD UT-22)
320936	CB 5080G BLK 4 LOT 106 (VENTURA SUBD UT-22)
320937	CB 5080G BLK 4 LOT 107 (VENTURA SUBD UT-22)
320938	CB 5080G BLK 4 LOT 108 (VENTURA SUBD UT-22)
320939	CB 5080G BLK 4 LOT 109 (VENTURA SUBD UT-22)
320940	CB 5080G BLK 4 LOT 110 (VENTURA SUBD UT-22)
320941	CB 5080G BLK 4 LOT 111 (VENTURA SUBD UT-22)
320942	CB 5080G BLK 4 LOT 112 (VENTURA SUBD UT-22)
320943	CB 5080G BLK 4 LOT 113 (VENTURA SUBD UT-22)
320944	CB 5080G BLK 4 LOT 114 (VENTURA SUBD UT-22)
320945	CB 5080G BLK 4 LOT 115 (VENTURA SUBD UT-22)
320946	CB 5080G BLK 4 LOT 116 (VENTURA SUBD UT-22)
320947	CB 5080G BLK 4 LOT 117 (VENTURA SUBD UT-22)
320948	CB 5080G BLK 4 LOT 118 (VENTURA SUBD UT-22)
320949	CB 5080G BLK 4 LOT 119 (VENTURA SUBD UT-22)
320950	CB 5080G BLK 4 LOT 120 (VENTURA SUBD UT-22)
320951	CB 5080G BLK 4 LOT 121 (VENTURA SUBD UT-22)
320952	CB 5080G BLK 4 LOT 122 (VENTURA SUBD UT-22)
320953	CB 5080G BLK 4 LOT 123 (VENTURA SUBD UT-22)
320954	CB 5080G BLK 4 LOT 124 (VENTURA SUBD UT-22)

Proposed Zoning: **"R-6 AHOD MLOD-1"**

Proposed Zoning Description: **Residential Single-Family District, Airport Hazard Overlay District, Military Lighting Overlay District**

PropID	LegalDescription
320955	CB 5080G BLK 4 LOT 125 (VENTURA SUBD UT-22)
320956	CB 5080G BLK 4 LOT 126 (VENTURA SUBD UT-22)
320957	CB 5080G BLK 4 LOT 127 (VENTURA SUBD UT-22)
320958	CB 5080G BLK 4 LOT 128 (VENTURA SUBD UT-22)
320959	CB 5080G BLK 4 LOT 129 (VENTURA SUBD UT-22)
320960	CB 5080G BLK 4 LOT 130 (VENTURA SUBD UT-22)
320961	CB 5080G BLK 4 LOT 131 (VENTURA SUBD UT-22)
320962	CB 5080G BLK 4 LOT 132 (VENTURA SUBD UT-22)
320963	CB: 5080G BLK: 5 LOT: 1 VENTURA UNIT-16
320964	CB: 5080G BLK: 5 LOT: 2 VENTURA UNIT-16
320965	CB: 5080G BLK: 5 LOT: 3 VENTURA UNIT-16
320966	CB: 5080G BLK: 5 LOT: 4 VENTURA UNIT-16
320967	CB: 5080G BLK: 5 LOT: 5 VENTURA UNIT-16
320968	CB: 5080G BLK: 5 LOT: 6 VENTURA UNIT-16
320969	CB: 5080G BLK: 5 LOT: 7 VENTURA UNIT-16
320970	CB: 5080G BLK: 5 LOT: 8 VENTURA UNIT-16
320971	CB: 5080G BLK: 5 LOT: 9 VENTURA UNIT-16
320972	CB: 5080G BLK: 5 LOT: 10 VENTURA UNIT-16
320973	CB: 5080G BLK: 5 LOT: 11 VENTURA UNIT-16
320974	CB: 5080G BLK: 5 LOT: 12 VENTURA UNIT-16
320975	CB: 5080G BLK: 5 LOT: 13 VENTURA UNIT-16
320976	CB: 5080G BLK: 5 LOT: 14 VENTURA UNIT-16
320977	CB: 5080G BLK: 5 LOT: 15 VENTURA UNIT-16
320978	CB: 5080G BLK: 5 LOT: 16 VENTURA UNIT-16
320979	CB: 5080G BLK: 5 LOT: 17 VENTURA UNIT-16
320980	CB: 5080G BLK: 5 LOT: 18 VENTURA UNIT-16
320981	CB: 5080G BLK: 5 LOT: 19 VENTURA UNIT-16

Proposed Zoning: **"R-6 AHOD MLOD-1"**

Proposed Zoning Description: **Residential Single-Family District, Airport Hazard Overlay District, Military Lighting Overlay District**

PropID	LegalDescription
320982	CB: 5080G BLK: 5 LOT: 20 VENTURA UNIT-16
320983	CB: 5080G BLK: 5 LOT: 21 VENTURA UNIT-16
320984	CB: 5080G BLK: 5 LOT: 22 VENTURA UNIT-16
320985	CB: 5080G BLK: 5 LOT: 23 VENTURA UNIT-16
320986	CB: 5080G BLK: 5 LOT: 24 VENTURA UNIT-16
320987	CB: 5080G BLK: 5 LOT: 25 VENTURA UNIT-16
320988	CB: 5080G BLK: 5 LOT: 26 VENTURA UNIT-16
320989	CB: 5080G BLK: 5 LOT: 27 VENTURA UNIT-16
320990	CB: 5080G BLK: 5 LOT: 28 VENTURA UNIT-16
320991	CB: 5080G BLK: 5 LOT: 29 VENTURA UNIT-16
320992	CB: 5080G BLK: 5 LOT: 30 VENTURA UNIT-16
320993	CB: 5080G BLK: 5 LOT: 31 VENTURA UNIT-16
320994	CB: 5080G BLK: 6 LOT: 1 VENTURA UNIT-16
320995	CB: 5080G BLK: 6 LOT: 2 VENTURA UNIT-16
320996	CB: 5080G BLK: 6 LOT: 3 VENTURA UNIT-16
320997	CB: 5080G BLK: 6 LOT: 4 VENTURA UNIT-16
320998	CB: 5080G BLK: 6 LOT: 5 VENTURA UNIT-16
320999	CB: 5080G BLK: 6 LOT: 6 VENTURA UNIT-16
321000	CB: 5080G BLK: 6 LOT: 7 VENTURA UNIT-16
321001	CB: 5080G BLK: 6 LOT: 8 VENTURA UNIT-16
321002	CB: 5080G BLK: 6 LOT: 9 VENTURA UNIT-16
321003	CB: 5080G BLK: 6 LOT: 10 VENTURA UNIT-16
321004	CB: 5080G BLK: 6 LOT: 11 VENTURA UNIT-16
321005	CB: 5080G BLK: 6 LOT: 12 VENTURA UNIT-16
321006	CB: 5080G BLK: 6 LOT: 13 VENTURA UNIT-16
321007	CB: 5080G BLK: 6 LOT: 14 VENTURA UNIT-16
321008	CB: 5080G BLK: 6 LOT: 15 VENTURA UNIT-16

Proposed Zoning: **"R-6 AHOD MLOD-1"**

Proposed Zoning Description: **Residential Single-Family District, Airport Hazard Overlay District, Military Lighting Overlay District**

PropID	LegalDescription
321009	CB: 5080G BLK: 6 LOT: 16 VENTURA UNIT-16
321010	CB: 5080G BLK: 6 LOT: 17 VENTURA UNIT-16
321011	CB: 5080G BLK: 6 LOT: 18 VENTURA UNIT-16
321012	CB: 5080G BLK: 6 LOT: 19 VENTURA UNIT-16
321013	CB: 5080G BLK: 6 LOT: 20 VENTURA UNIT-16
321014	CB: 5080G BLK: 6 LOT: 21 VENTURA UNIT-16
321015	CB: 5080G BLK: 6 LOT: 22 VENTURA UNIT-16
321016	CB: 5080G BLK: 6 LOT: 23 VENTURA UNIT-16
321017	CB: 5080G BLK: 6 LOT: 24 VENTURA UNIT-16
321018	CB: 5080G BLK: 6 LOT: 25 VENTURA UNIT-16
321019	CB: 5080G BLK: 6 LOT: 26 VENTURA UNIT-16
321021	CB: 5080G BLK: 7 LOT: 10 VENTURA UNIT-21
321022	CB: 5080G BLK: 7 LOT: 11 VENTURA UNIT-21
321023	CB: 5080G BLK: 7 LOT: 12 VENTURA UNIT-21
321024	CB: 5080G BLK: 7 LOT: 13 VENTURA UNIT-21
321025	CB: 5080G BLK: 7 LOT: 14 VENTURA UNIT-21
321026	CB: 5080G BLK: 7 LOT: 15 VENTURA UNIT-21
321027	CB: 5080G BLK: 7 LOT: 16 VENTURA UNIT-21
321028	CB: 5080G BLK: 7 LOT: 17 VENTURA UNIT-21
321029	CB: 5080G BLK: 7 LOT: 18 VENTURA UNIT-21
321030	CB: 5080G BLK: 7 LOT: 19 VENTURA UNIT-21
321031	CB: 5080G BLK: 7 LOT: 20 VENTURA UNIT-21
321032	CB: 5080G BLK: 7 LOT: 21 VENTURA UNIT-21
321033	CB: 5080G BLK: 7 LOT: 22 VENTURA UNIT-21
321034	CB: 5080G BLK: 7 LOT: 23 VENTURA UNIT-21
321035	CB: 5080G BLK: 7 LOT: 24 VENTURA UNIT-21
321036	CB: 5080G BLK: 7 LOT: 25 VENTURA UNIT-21

Proposed Zoning: **"R-6 AHOD MLOD-1"**

Proposed Zoning Description: **Residential Single-Family District, Airport Hazard Overlay District, Military Lighting Overlay District**

PropID	LegalDescription
321037	CB: 5080G BLK: 7 LOT: 26 VENTURA UNIT-21
321038	CB: 5080G BLK: 7 LOT: 27 VENTURA UNIT-21
321039	CB: 5080G BLK: 7 LOT: 28 VENTURA UNIT-21
321040	CB: 5080G BLK: 7 LOT: 29 VENTURA UNIT-21
321041	CB: 5080G BLK: 7 LOT: 30 VENTURA UNIT-21
321042	CB: 5080G BLK: 7 LOT: 31 VENTURA UNIT-21
321043	CB: 5080G BLK: 7 LOT: 32 VENTURA UNIT-21
321044	CB: 5080G BLK: 7 LOT: 33 VENTURA UNIT-21
321045	CB: 5080G BLK: 7 LOT: 34 VENTURA UNIT-21
321046	CB: 5080G BLK: 7 LOT: 35 VENTURA UNIT-21
321047	CB: 5080G BLK: 7 LOT: 36 VENTURA UNIT-21
321048	CB: 5080G BLK: 7 LOT: 37 VENTURA UNIT-21
321049	CB: 5080G BLK: 7 LOT: 38 VENTURA UNIT-21
321050	CB: 5080G BLK: 7 LOT: 39 VENTURA UNIT-21
321051	CB: 5080G BLK: 7 LOT: 40 VENTURA UNIT-21
321052	CB: 5080G BLK: 7 LOT: 41 VENTURA UNIT-21
321053	CB: 5080G BLK: 7 LOT: 42 VENTURA UNIT-21
321054	CB: 5080G BLK: 7 LOT: 43 VENTURA UNIT-21
321055	CB: 5080G BLK: 7 LOT: 44 VENTURA UNIT-21
321056	CB: 5080G BLK: 7 LOT: 45 VENTURA UNIT-21
321057	CB: 5080G BLK: 7 LOT: 46 VENTURA UNIT-21
321058	CB: 5080G BLK: 7 LOT: 47 VENTURA UNIT-21
321059	CB: 5080G BLK: 7 LOT: 48 VENTURA UNIT-21
321060	CB: 5080G BLK: 7 LOT: 49 VENTURA UNIT-21
321061	CB: 5080G BLK: 7 LOT: 50 VENTURA UNIT-21
321062	CB: 5080G BLK: 7 LOT: 51 VENTURA UNIT-21
321063	CB: 5080G BLK: 7 LOT: 52 VENTURA UNIT-21

Proposed Zoning: **"R-6 AHOD MLOD-1"**

Proposed Zoning Description: **Residential Single-Family District, Airport Hazard Overlay District, Military Lighting Overlay District**

PropID	LegalDescription
321064	CB: 5080G BLK: 7 LOT: 53 VENTURA UNIT-21
321065	CB: 5080G BLK: 7 LOT: 54 VENTURA UNIT-21
321066	CB: 5080G BLK: 7 LOT: 55 VENTURA UNIT-21
321067	CB: 5080G BLK: 7 LOT: 56 VENTURA UNIT-21
321068	CB: 5080G BLK: 7 LOT: 57 VENTURA UNIT-21
321069	CB: 5080G BLK: 7 LOT: 58 VENTURA UNIT-21
321070	CB: 5080G BLK: 7 LOT: 59 VENTURA UNIT-21
321071	CB: 5080G BLK: 7 LOT: 60 VENTURA UNIT-21
321072	CB: 5080G BLK: 7 LOT: 61 VENTURA UNIT-21
321073	CB: 5080G BLK: 7 LOT: 62 VENTURA UNIT-21
321074	CB: 5080G BLK: 7 LOT: 63 VENTURA UNIT-21
321075	CB: 5080G BLK: 7 LOT: 64 VENTURA UNIT-21
321076	CB: 5080G BLK: 7 LOT: 65 VENTURA UNIT-21
321077	CB: 5080G BLK: 7 LOT: 66 VENTURA UNIT-21
321078	CB: 5080G BLK: 7 LOT: 67 VENTURA UNIT-21
321079	CB: 5080G BLK: 7 LOT: 68 VENTURA UNIT-21
321080	CB: 5080G BLK: 7 LOT: 69 VENTURA UNIT-21
321081	CB: 5080G BLK: 7 LOT: 70 VENTURA UNIT-21
321082	CB: 5080G BLK: 7 LOT: 71 VENTURA UNIT-21
321083	CB: 5080G BLK: 7 LOT: 72 VENTURA UNIT-21
321084	CB: 5080G BLK: 7 LOT: 73 VENTURA UNIT-21
321085	CB: 5080G BLK: 7 LOT: 74 VENTURA UNIT-21
321086	CB: 5080G BLK: 7 LOT: 75 VENTURA UNIT-21
321087	CB: 5080G BLK: 7 LOT: 76 VENTURA UNIT-21
321088	CB: 5080G BLK: 7 LOT: 77 VENTURA UNIT-21
321089	CB: 5080G BLK: 7 LOT: 78 VENTURA UNIT-21
321090	CB: 5080G BLK: 7 LOT: 79 VENTURA UNIT-21

Proposed Zoning: **"R-6 AHOD MLOD-1"**

Proposed Zoning Description: **Residential Single-Family District, Airport Hazard Overlay District, Military Lighting Overlay District**

PropID	LegalDescription
321091	CB: 5080G BLK: 7 LOT: 80 VENTURA UNIT-21
321092	CB: 5080G BLK: 7 LOT: 81 VENTURA UNIT-21
321093	CB: 5080G BLK: 7 LOT: 82 VENTURA UNIT-21
321094	CB: 5080G BLK: 7 LOT: 83 VENTURA UNIT-21
321095	CB: 5080G BLK: 7 LOT: 84 VENTURA UNIT-21
321096	CB: 5080G BLK: 7 LOT: 85 VENTURA UNIT-21
321097	CB: 5080G BLK: 7 LOT: 86 VENTURA UNIT-21
321098	CB: 5080G BLK: 7 LOT: 87 VENTURA UNIT-21
321099	CB: 5080G BLK: 7 LOT: 88 VENTURA UNIT-21
321100	CB: 5080G BLK: 7 LOT: 89 VENTURA UNIT-21
321101	CB: 5080G BLK: 7 LOT: 90 VENTURA UNIT-21
321102	CB: 5080G BLK: 7 LOT: 91 VENTURA UNIT-21
321103	CB: 5080G BLK: 7 LOT: 92 VENTURA UNIT-21
321104	CB: 5080G BLK: 7 LOT: 93 VENTURA UNIT-21
321105	CB: 5080G BLK: 7 LOT: 94 VENTURA UNIT-16
321106	CB: 5080G BLK: 7 LOT: 95 VENTURA UNIT-16
321107	CB: 5080G BLK: 7 LOT: 96 VENTURA UNIT-16
321108	CB: 5080G BLK: 7 LOT: 97 VENTURA UNIT-16
321109	CB: 5080G BLK: 7 LOT: 98 VENTURA UNIT-16
321110	CB: 5080G BLK: 7 LOT: 99 VENTURA UNIT-16
321111	CB: 5080G BLK: 7 LOT: 100 VENTURA UNIT-16
321112	CB: 5080G BLK: 7 LOT: 101 VENTURA UNIT-16
321113	CB: 5080G BLK: 7 LOT: 102 VENTURA UNIT-16
321114	CB: 5080G BLK: 7 LOT: 103 VENTURA UNIT-16
321115	CB: 5080G BLK: 7 LOT: 104 VENTURA UNIT-16
321116	CB: 5080G BLK: 7 LOT: 105 VENTURA UNIT-16
321117	CB: 5080G BLK: 7 LOT: 106 VENTURA UNIT-16

Proposed Zoning: **"R-6 AHOD MLOD-1"**

Proposed Zoning Description: **Residential Single-Family District, Airport Hazard Overlay District, Military Lighting Overlay District**

PropID	LegalDescription
321118	CB: 5080G BLK: 7 LOT: 107 VENTURA UNIT-16
321119	CB: 5080G BLK: 7 LOT: 108 VENTURA UNIT-16
321120	CB: 5080G BLK: 7 LOT: 109 VENTURA UNIT-16
321121	CB: 5080G BLK: 7 LOT: 110 VENTURA UNIT-16
321122	CB: 5080G BLK: 7 LOT: 111 VENTURA UNIT-16
321123	CB: 5080G BLK: 7 LOT: 112 VENTURA UNIT-16
321124	CB: 5080G BLK: 7 LOT: 113 VENTURA UNIT-16
321125	CB: 5080G BLK: 7 LOT: 114 VENTURA UNIT-16
321126	CB: 5080G BLK: 7 LOT: 115 VENTURA UNIT-16
321127	CB: 5080G BLK: 7 LOT: 116 VENTURA UNIT-16
321128	CB: 5080G BLK: 7 LOT: 117 VENTURA UNIT-16
321129	CB: 5080G BLK: 7 LOT: 118 VENTURA UNIT-16
321130	CB: 5080G BLK: 7 LOT: 119 VENTURA UNIT-16
321131	CB: 5080G BLK: 7 LOT: 120 VENTURA UNIT-16
321132	CB: 5080G BLK: 7 LOT: 121 VENTURA UNIT-16
321133	CB: 5080G BLK: 7 LOT: 122 VENTURA UNIT-16
321134	CB: 5080G BLK: 7 LOT: 123 VENTURA UNIT-16
321135	CB: 5080G BLK: 7 LOT: 124 VENTURA UNIT-16
321136	CB: 5080G BLK: 7 LOT: 125 VENTURA UNIT-16
321137	CB: 5080G BLK: 7 LOT: 126 VENTURA UNIT-16
321138	CB: 5080G BLK: 7 LOT: 127 VENTURA UNIT-16
321139	CB: 5080G BLK: 7 LOT: 128 VENTURA UNIT-16
321140	CB: 5080G BLK: 7 LOT: 129 VENTURA UNIT-16
321141	CB: 5080G BLK: 7 LOT: 130 VENTURA UNIT-16
321142	CB: 5080G BLK: 7 LOT: 131 VENTURA UNIT-16
321143	CB: 5080G BLK: 7 LOT: 132 VENTURA UNIT-16
321144	CB: 5080G BLK: 7 LOT: 133 VENTURA UNIT-16

Proposed Zoning: **"R-6 AHOD MLOD-1"**

Proposed Zoning Description: **Residential Single-Family District, Airport Hazard Overlay District, Military Lighting Overlay District**

PropID	LegalDescription
321145	CB: 5080G BLK: 7 LOT: 134 VENTURA UNIT-16
321146	CB: 5080G BLK: 7 LOT: 135 VENTURA UNIT-16
321147	CB: 5080G BLK: 7 LOT: 136 VENTURA UNIT-16
321148	CB: 5080G BLK: 7 LOT: 137 VENTURA UNIT-16
321149	CB: 5080G BLK: 7 LOT: 138 VENTURA UNIT-16
321150	CB: 5080G BLK: 7 LOT: 139 VENTURA UNIT-16
321151	CB: 5080G BLK: 7 LOT: 140 VENTURA UNIT-16
321152	CB: 5080G BLK: 7 LOT: 141 VENTURA UNIT-16
321153	CB: 5080G BLK: 7 LOT: 142 VENTURA UNIT-16
321154	CB: 5080G BLK: 7 LOT: 143 VENTURA UNIT-16
321155	CB: 5080G BLK: 7 LOT: 144 VENTURA UNIT-16
321156	CB: 5080G BLK: 7 LOT: 145 VENTURA UNIT-16
321157	CB: 5080G BLK: 7 LOT: 146 VENTURA UNIT-16
321158	CB: 5080G BLK: 7 LOT: 147 VENTURA UNIT-16
321159	CB: 5080G BLK: 7 LOT: 148 VENTURA UNIT-16
321160	CB: 5080G BLK: 7 LOT: 149 VENTURA UNIT-16
321161	CB: 5080G BLK: 7 LOT: 150 VENTURA UNIT-16
321162	CB: 5080G BLK: 7 LOT: 151 VENTURA UNIT-16
321163	CB: 5080G BLK: 7 LOT: 152 VENTURA UNIT-16
321164	CB: 5080G BLK: 7 LOT: 153 VENTURA UNIT-16
321165	CB: 5080G BLK: 7 LOT: 154 VENTURA UNIT-16
321166	CB: 5080G BLK: 7 LOT: 155 VENTURA UNIT-16
321167	CB: 5080G BLK: 7 LOT: 156 VENTURA UNIT-16
321168	CB: 5080G BLK: 7 LOT: 157 VENTURA UNIT-16
321169	CB: 5080G BLK: 7 LOT: 158 VENTURA UNIT-16
321170	CB 5080G BLK 7 LOT 159 (VENTURA SUBD UT-22)
321171	CB 5080G BLK 7 LOT 160 (VENTURA SUBD UT-22)

Proposed Zoning: **"R-6 AHOD MLOD-1"**

Proposed Zoning Description: **Residential Single-Family District, Airport Hazard Overlay District, Military Lighting Overlay District**

PropID	LegalDescription
321172	CB 5080G BLK 7 LOT 161 (VENTURA SUBD UT-22)
321173	CB 5080G BLK 7 LOT 162 (VENTURA SUBD UT-22)
321174	CB 5080G BLK 7 LOT 163 (VENTURA SUBD UT-22)
321175	CB 5080G BLK 7 LOT 164 (VENTURA SUBD UT-22)
321176	CB 5080G BLK 7 LOT 165 (VENTURA SUBD UT-22)
321177	CB 5080G BLK 7 LOT 166 (VENTURA SUBD UT-22)
321178	CB 5080G BLK 7 LOT 167 (VENTURA SUBD UT-22)
321179	CB 5080G BLK 7 LOT 168 (VENTURA SUBD UT-22)
321181	CB 5080G BLK 7 LOT 170 (VENTURA SUBD UT-22)
321182	CB 5080G BLK 7 LOT 171 (VENTURA SUBD UT-22)
321183	CB 5080G BLK 7 LOT 172 (VENTURA SUBD UT-22)
321184	CB 5080G BLK 7 LOT 173 (VENTURA SUBD UT-22)
321185	CB 5080G BLK 7 LOT 174 (VENTURA SUBD UT-22)
321186	CB 5080G BLK 7 LOT 175 (VENTURA SUBD UT-22)
321187	CB 5080G BLK 7 LOT 176 (VENTURA SUBD UT-22)
321188	CB 5080G BLK 7 LOT 177 (VENTURA SUBD UT-22)
321189	CB 5080G BLK 7 LOT 178 (VENTURA SUBD UT-22)
321190	CB 5080G BLK 7 LOT 179 (VENTURA SUBD UT-22)
321191	CB 5080G BLK 7 LOT 180 (VENTURA SUBD UT-22)
321192	CB 5080G BLK 7 LOT 181 (VENTURA SUBD UT-22)
321193	CB 5080G BLK 7 LOT 182 (VENTURA SUBD UT-22)
321194	CB 5080G BLK 7 LOT 183 (VENTURA SUBD UT-22)
321195	CB 5080G BLK 7 LOT 184 (VENTURA SUBD UT-22)
321196	CB 5080G BLK 7 LOT 185 (VENTURA SUBD UT-22)
321197	CB 5080G BLK 7 LOT 186 (VENTURA SUBD UT-22)
321198	CB 5080G BLK 7 LOT 187 (VENTURA SUBD UT-22)
321199	CB: 5080G BLK: 8 LOT: 1 VENTURA UNIT-21

Proposed Zoning: **"R-6 AHOD MLOD-1"**

Proposed Zoning Description: **Residential Single-Family District, Airport Hazard Overlay District, Military Lighting Overlay District**

PropID	LegalDescription
321200	CB: 5080G BLK: 8 LOT: 2 VENTURA UNIT-21
321201	CB: 5080G BLK: 8 LOT: 3 VENTURA UNIT-21
321202	CB: 5080G BLK: 8 LOT: 4 VENTURA UNIT-21
321203	CB: 5080G BLK: 8 LOT: 5 VENTURA UNIT-21
321204	CB: 5080G BLK: 8 LOT: 6 VENTURA UNIT-21
321205	CB: 5080G BLK: 8 LOT: 7 VENTURA UNIT-21
321206	CB: 5080G BLK: 8 LOT: 8 VENTURA UNIT-21
321207	CB: 5080G BLK: 8 LOT: 9 VENTURA UNIT-21
321208	CB: 5080G BLK: 8 LOT: 10 VENTURA UNIT-21
321209	CB: 5080G BLK: 8 LOT: 11 VENTURA UNIT-21
321210	CB: 5080G BLK: 8 LOT: 12 VENTURA UNIT-21
321211	CB: 5080G BLK: 8 LOT: 13 VENTURA UNIT-21
321212	CB: 5080G BLK: 8 LOT: 14 VENTURA UNIT-21
321213	CB: 5080G BLK: 8 LOT: 15 VENTURA UNIT-21
321214	CB: 5080G BLK: 8 LOT: 16 VENTURA UNIT-21
321215	CB: 5080G BLK: 8 LOT: 17 VENTURA UNIT-21
321216	CB: 5080G BLK: 8 LOT: 18 VENTURA UNIT-21
321217	CB: 5080G BLK: 8 LOT: 19 VENTURA UNIT-21
321218	CB: 5080G BLK: 8 LOT: 20 VENTURA UNIT-21
321219	CB: 5080G BLK: 8 LOT: 21 VENTURA UNIT-21
321220	CB: 5080G BLK: 8 LOT: 22 VENTURA UNIT-21
321221	CB: 5080G BLK: 8 LOT: 23 VENTURA UNIT-21
321222	CB: 5080G BLK: 8 LOT: 24 VENTURA UNIT-21
321223	CB: 5080G BLK: 8 LOT: 25 VENTURA UNIT-21
321224	CB: 5080G BLK: 8 LOT: 26 VENTURA UNIT-21
321225	CB: 5080G BLK: 8 LOT: 27 VENTURA UNIT-21
321226	CB: 5080G BLK: 8 LOT: 28 VENTURA UNIT-21

Proposed Zoning: **"R-6 AHOD MLOD-1"**

Proposed Zoning Description: **Residential Single-Family District, Airport Hazard Overlay District, Military Lighting Overlay District**

PropID	LegalDescription
321227	CB: 5080G BLK: 8 LOT: 29 VENTURA UNIT-21
321228	CB: 5080G BLK: 8 LOT: 30 VENTURA UNIT-21
321229	CB: 5080G BLK: 8 LOT: 31 VENTURA UNIT-21
321230	CB: 5080G BLK: 8 LOT: 32 VENTURA UNIT-21
321231	CB: 5080G BLK: 8 LOT: 33 VENTURA UNIT-21
321232	CB: 5080G BLK: 8 LOT: 34 VENTURA UNIT-21
321233	CB: 5080G BLK: 8 LOT: 35 VENTURA UNIT-21
321234	CB: 5080G BLK: 8 LOT: 36 VENTURA UNIT-21
321235	CB: 5080G BLK: 8 LOT: 37 VENTURA UNIT-21
321236	CB: 5080G BLK: 8 LOT: 38 VENTURA UNIT-21
321237	CB: 5080G BLK: 8 LOT: 39 VENTURA UNIT-21
321238	CB: 5080G BLK: 8 LOT: 40 VENTURA UNIT-21
321239	CB: 5080G BLK: 8 LOT: 41 VENTURA UNIT-21
321240	CB: 5080G BLK: 8 LOT: 42 VENTURA UNIT-21
321241	CB: 5080G BLK: 8 LOT: 43 VENTURA UNIT-21
321242	CB: 5080G BLK: 8 LOT: 44 VENTURA UNIT-21
321243	CB: 5080G BLK: 9 LOT: 1 VENTURA UNIT-21
321244	CB: 5080G BLK: 9 LOT: 2 VENTURA UNIT-21
321245	CB: 5080G BLK: 9 LOT: 3 VENTURA UNIT-21
321246	CB: 5080G BLK: 9 LOT: 4 VENTURA UNIT-21
321247	CB: 5080G BLK: 9 LOT: 5 VENTURA UNIT-21
321248	CB: 5080G BLK: 9 LOT: 6 VENTURA UNIT-21
321249	CB: 5080G BLK: 9 LOT: 7 VENTURA UNIT-21
321250	CB: 5080G BLK: 9 LOT: 8 VENTURA UNIT-21
321251	CB: 5080G BLK: 9 LOT: 9 VENTURA UNIT-21
321252	CB: 5080G BLK: 9 LOT: 10 VENTURA UNIT-21
321253	CB: 5080G BLK: 9 LOT: 11 VENTURA UNIT-21

Proposed Zoning: **"R-6 AHOD MLOD-1"**

Proposed Zoning Description: **Residential Single-Family District, Airport Hazard Overlay District, Military Lighting Overlay District**

PropID	LegalDescription
321254	CB: 5080G BLK: 9 LOT: 12 VENTURA UNIT-21
321255	CB: 5080G BLK: 9 LOT: 13 VENTURA UNIT-21
321256	CB: 5080G BLK: 9 LOT: 14 VENTURA UNIT-21
321257	CB: 5080G BLK: 9 LOT: 15 VENTURA UNIT-21
321258	CB: 5080G BLK: 9 LOT: 16 VENTURA UNIT-21
321259	CB: 5080G BLK: 9 LOT: 17 VENTURA UNIT-21
321260	CB: 5080G BLK: 9 LOT: 18 VENTURA UNIT-21
321261	CB: 5080G BLK: 9 LOT: 19 VENTURA UNIT-21
321262	CB: 5080G BLK: 9 LOT: 20 VENTURA UNIT-21
321263	CB: 5080G BLK: 9 LOT: 21 VENTURA UNIT-21
321264	CB: 5080G BLK: 9 LOT: 22 VENTURA UNIT-21
321265	CB: 5080G BLK: 9 LOT: 23 VENTURA UNIT-21
321266	CB: 5080G BLK: 9 LOT: 24 VENTURA UNIT-21
321267	CB: 5080G BLK: 9 LOT: 25 VENTURA UNIT-21
321268	CB: 5080G BLK: 9 LOT: 26 VENTURA UNIT-21
321269	CB: 5080G BLK: 9 LOT: 27 VENTURA UNIT-21
321270	CB: 5080G BLK: 9 LOT: 28 VENTURA UNIT-21
321271	CB: 5080G BLK: 9 LOT: 29 VENTURA UNIT-21
321272	CB: 5080G BLK: 9 LOT: 30 VENTURA UNIT-21
321273	CB: 5080G BLK: 9 LOT: 31 VENTURA UNIT-21
321274	CB: 5080G BLK: 9 LOT: 32 VENTURA UNIT-21
321275	CB: 5080G BLK: 9 LOT: 33 VENTURA UNIT-21
321276	CB: 5080G BLK: 9 LOT: 34 VENTURA UNIT-21
321277	CB: 5080G BLK: 9 LOT: 35 VENTURA UNIT-21
321278	CB: 5080G BLK: 9 LOT: 36 VENTURA UNIT-21
321279	CB: 5080G BLK: 9 LOT: 37 VENTURA UNIT-21
321280	CB: 5080G BLK: 9 LOT: 38 VENTURA UNIT-21

Proposed Zoning: **"R-6 AHOD MLOD-1"**

Proposed Zoning Description: **Residential Single-Family District, Airport Hazard Overlay District, Military Lighting Overlay District**

PropID	LegalDescription
321281	CB: 5080G BLK: 9 LOT: 39 VENTURA UNIT-21
321282	CB: 5080G BLK: 9 LOT: 40 VENTURA UNIT-21
321283	CB: 5080G BLK: 9 LOT: 41 VENTURA UNIT-21
321284	CB: 5080G BLK: 9 LOT: 42 VENTURA UNIT-21
321285	CB: 5080G BLK: 9 LOT: 43 VENTURA UNIT-21
321286	CB: 5080G BLK: 9 LOT: 44 VENTURA UNIT-21
321287	CB: 5080G BLK: 9 LOT: 45 VENTURA UNIT-21
321288	CB: 5080G BLK: 9 LOT: 46 VENTURA UNIT-21
321289	CB: 5080G BLK: 9 LOT: 47 VENTURA UNIT-21
321290	CB: 5080G BLK: 9 LOT: 48 VENTURA UNIT-21
321291	CB: 5080G BLK: 9 LOT: 49 VENTURA UNIT-21
321292	CB: 5080G BLK: 9 LOT: 50 VENTURA UNIT-21
321293	CB: 5080G BLK: 9 LOT: 51 VENTURA UNIT-21
321294	CB: 5080G BLK: 9 LOT: 52 VENTURA UNIT-21
321295	CB: 5080G BLK: 10 LOT: 1 VENTURA UNIT-21
321296	CB: 5080G BLK: 10 LOT: 2 VENTURA UNIT-21
321297	CB: 5080G BLK: 10 LOT: 3 VENTURA UNIT-21
321298	CB: 5080G BLK: 10 LOT: 4 VENTURA UNIT-21
321299	CB: 5080G BLK: 10 LOT: 5 VENTURA UNIT-21
321300	CB: 5080G BLK: 10 LOT: 6 VENTURA UNIT-21
321301	CB: 5080G BLK: 10 LOT: 7 VENTURA UNIT-21
321302	CB: 5080G BLK: 10 LOT: 8 VENTURA UNIT-21
321303	CB: 5080G BLK: 10 LOT: 9 VENTURA UNIT-21
321304	CB: 5080G BLK: 10 LOT: 10 VENTURA UNIT-21
321305	CB: 5080G BLK: 10 LOT: 11 VENTURA UNIT-21
321306	CB: 5080G BLK: 10 LOT: 12 VENTURA UNIT-21
321307	CB: 5080G BLK: 10 LOT: 13 VENTURA UNIT-21

Proposed Zoning: **"R-6 AHOD MLOD-1"**

Proposed Zoning Description: **Residential Single-Family District, Airport Hazard Overlay District, Military Lighting Overlay District**

PropID	LegalDescription
321308	CB: 5080G BLK: 10 LOT: 14 VENTURA UNIT-21
321309	CB: 5080G BLK: 10 LOT: 15 VENTURA UNIT-21
321310	CB: 5080G BLK: 10 LOT: 16 VENTURA UNIT-21
321311	CB: 5080G BLK: 10 LOT: 17 VENTURA UNIT-21
321312	CB: 5080G BLK: 10 LOT: 18 VENTURA UNIT-21
321313	CB: 5080G BLK: 10 LOT: 19 VENTURA UNIT-21
321314	CB: 5080G BLK: 10 LOT: 20 VENTURA UNIT-21
321315	CB: 5080G BLK: 10 LOT: 21 VENTURA UNIT-21
321316	CB: 5080G BLK: 10 LOT: 22 VENTURA UNIT-21
321317	CB: 5080G BLK: 10 LOT: 23 VENTURA UNIT-21
321318	CB: 5080G BLK: 10 LOT: 24 VENTURA UNIT-21
321319	CB: 5080G BLK: 10 LOT: 25 VENTURA UNIT-21
321320	CB: 5080G BLK: 10 LOT: 26 VENTURA UNIT-21
321321	CB: 5080G BLK: 10 LOT: 27 VENTURA UNIT-21
321322	CB: 5080G BLK: 10 LOT: 28 VENTURA UNIT-21
321323	CB: 5080G BLK: 10 LOT: 29 VENTURA UNIT-21
321324	CB: 5080G BLK: 10 LOT: 30 VENTURA UNIT-21
321325	CB: 5080G BLK: 10 LOT: 31 VENTURA UNIT-21
321326	CB: 5080G BLK: 10 LOT: 32 VENTURA UNIT-21
321327	CB: 5080G BLK: 10 LOT: 33 VENTURA UNIT-21
321328	CB: 5080G BLK: 10 LOT: 34 VENTURA UNIT-21
321329	CB: 5080G BLK: 10 LOT: 35 VENTURA UNIT-21
321330	CB 5080G BLK 11 LOT 1 (VENTURA SUBD UT-21) 9515/42-47
321331	CB: 5080G BLK: 11 LOT: 2 VENTURA UNIT-21
321332	CB: 5080G BLK: 11 LOT: 3 VENTURA UNIT-21
321333	CB: 5080G BLK: 11 LOT: 4 VENTURA UNIT-21
321334	CB: 5080G BLK: 11 LOT: 5 VENTURA UNIT-21

Proposed Zoning: **"R-6 AHOD MLOD-1"**

Proposed Zoning Description: **Residential Single-Family District, Airport Hazard Overlay District, Military Lighting Overlay District**

PropID	LegalDescription
321335	CB: 5080G BLK: 11 LOT: 6 VENTURA UNIT-21
321336	CB: 5080G BLK: 11 LOT: 7 VENTURA UNIT-21
321337	CB: 5080G BLK: 11 LOT: 8 VENTURA UNIT-21
321338	CB: 5080G BLK: 11 LOT: 9 VENTURA UNIT-21
321339	CB: 5080G BLK: 11 LOT: 10 VENTURA UNIT-21
321340	CB: 5080G BLK: 11 LOT: 11 VENTURA UNIT-21
321341	CB: 5080G BLK: 11 LOT: 12 VENTURA UNIT-21
321342	CB: 5080G BLK: 11 LOT: 13 VENTURA UNIT-21
321343	CB: 5080G BLK: 11 LOT: 14 VENTURA UNIT-21
321344	CB: 5080G BLK: 11 LOT: 15 VENTURA UNIT-21
321345	CB: 5080G BLK: 11 LOT: 16 VENTURA UNIT-21
321346	CB: 5080G BLK: 11 LOT: 17 VENTURA UNIT-21
321347	CB: 5080G BLK: 11 LOT: 18 VENTURA UNIT-21
321348	CB: 5080G BLK: 11 LOT: 19 VENTURA UNIT-21
321349	CB: 5080G BLK: 11 LOT: 20 VENTURA UNIT-21
321350	CB: 5080G BLK: 11 LOT: 21 VENTURA UNIT-21
321351	CB: 5080G BLK: 11 LOT: 22 VENTURA UNIT-21
321352	CB 5080G BLK 11 LOT 23 VENTURA HEIGHTS UT-1
321353	CB 5080G BLK 11 LOT 24 VENTURA HEIGHTS UT-1
321354	CB 5080G BLK 11 LOT 25 VENTURA HEIGHTS UT-1
321355	CB 5080G BLK 11 LOT 26 VENTURA HEIGHTS UT-1
321356	CB 5080G BLK 11 LOT 27 VENTURA HEIGHTS UT-1
321357	CB 5080G BLK 11 LOT 28 VENTURA HEIGHTS UT-1
321358	CB 5080G BLK 11 LOT 29 VENTURA HEIGHTS UT-1
321359	CB 5080G BLK 11 LOT 30 VENTURA HEIGHTS UT-1
321360	CB 5080G BLK 11 LOT 31 VENTURA HEIGHTS UT-1
321361	CB 5080G BLK 11 LOT 32 VENTURA HEIGHTS UT-1

Proposed Zoning: **"R-6 AHOD MLOD-1"**

Proposed Zoning Description: **Residential Single-Family District, Airport Hazard Overlay District, Military Lighting Overlay District**

PropID	LegalDescription
321362	CB 5080G BLK 11 LOT 33 VENTURA HEIGHTS UT-1
321363	CB 5080G BLK 11 LOT 34 VENTURA HEIGHTS UT-1
321364	CB 5080G BLK 11 LOT 35 VENTURA HEIGHTS UT-2
321365	CB 5080G BLK 11 LOT 36 VENTURA HEIGHTS UT-2
321366	CB 5080G BLK 11 LOT 37 VENTURA HEIGHTS UT-2
321367	CB 5080G BLK 11 LOT 38 VENTURA HEIGHTS UT-2
321368	CB 5080G BLK 11 LOT 39 VENTURA HEIGHTS UT-2
321369	CB 5080G BLK 11 LOT 40 VENTURA HEIGHTS UT-2
321370	CB 5080G BLK 11 LOT 41 VENTURA HEIGHTS UT-2
321371	CB 5080G BLK 11 LOT 42 VENTURA HEIGHTS UT-2
321372	CB 5080G BLK 11 LOT 43 VENTURA HEIGHTS UT-2
321373	CB 5080G BLK 11 LOT 44 VENTURA HEIGHTS UT-2
321374	CB 5080G BLK 11 LOT 45 VENTURA HEIGHTS UT-2
321375	CB 5080G BLK 11 LOT 46 VENTURA HEIGHTS UT-2
321376	CB 5080G BLK 11 LOT 47 VENTURA HEIGHTS UT-2
321377	CB 5080G BLK 11 LOT 48 VENTURA HEIGHTS UT-2
321378	CB 5080G BLK 11 LOT 49 VENTURA HEIGHTS UT-2
321379	CB 5080G BLK 11 LOT 50 VENTURA HEIGHTS UT-2
321380	CB 5080G BLK 11 LOT 51 VENTURA HEIGHTS UT-2
321381	CB 5080G BLK 11 LOT 52 VENTURA HEIGHTS UT-2
321382	CB: 5080G BLK: 12 LOT: 1 VENTURA UNIT-21
321383	CB: 5080G BLK: 12 LOT: 2 VENTURA UNIT-21
321384	CB: 5080G BLK: 12 LOT: 3 VENTURA UNIT-21
321385	CB: 5080G BLK: 12 LOT: 4 VENTURA UNIT-21
321386	CB: 5080G BLK: 12 LOT: 5 VENTURA UNIT-21
321387	CB: 5080G BLK: 12 LOT: 6 VENTURA UNIT-21
321388	CB: 5080G BLK: 12 LOT: 7 VENTURA UNIT-21

Proposed Zoning: **"R-6 AHOD MLOD-1"**

Proposed Zoning Description: **Residential Single-Family District, Airport Hazard Overlay District, Military Lighting Overlay District**

PropID	LegalDescription
321389	CB: 5080G BLK: 12 LOT: 8 VENTURA UNIT-21
321390	CB: 5080G BLK: 12 LOT: 9 VENTURA UNIT-21
321391	CB: 5080G BLK: 12 LOT: 10 VENTURA UNIT-21
321392	CB: 5080G BLK: 12 LOT: 11 VENTURA UNIT-21
321393	CB: 5080G BLK: 12 LOT: 12 VENTURA UNIT-21
321394	CB: 5080G BLK: 12 LOT: 13 VENTURA UNIT-21
321395	CB: 5080G BLK: 12 LOT: 14 VENTURA UNIT-21
321396	CB: 5080G BLK: 12 LOT: 15 VENTURA UNIT-21
321397	CB: 5080G BLK: 12 LOT: 16 VENTURA UNIT-21
321398	CB: 5080G BLK: 12 LOT: 17 VENTURA UNIT-21
321399	CB: 5080G BLK: 12 LOT: 18 VENTURA UNIT-21
321400	CB: 5080G BLK: 12 LOT: 19 VENTURA UNIT-21
321401	CB: 5080G BLK: 12 LOT: 20 VENTURA UNIT-21
321402	CB: 5080G BLK: 12 LOT: 21 VENTURA UNIT-21
321403	CB: 5080G BLK: 12 LOT: 22 VENTURA UNIT-21
321404	CB: 5080G BLK: 12 LOT: 23 VENTURA UNIT-21
321405	CB: 5080G BLK: 12 LOT: 24 VENTURA UNIT-21
321406	CB: 5080G BLK: 12 LOT: 25 VENTURA UNIT-21
321407	CB 5080G BLK 12 LOT 26 VENTURA HEIGHTS UT-1
321408	CB 5080G BLK 12 LOT 27 VENTURA HEIGHTS UT-1
321409	CB 5080G BLK 12 LOT 28 VENTURA HEIGHTS UT-1
321410	CB 5080G BLK 12 LOT 29 VENTURA HEIGHTS UT-1
321411	CB 5080G BLK 12 LOT 30 VENTURA HEIGHTS UT-1
321412	CB 5080G BLK 12 LOT 31 VENTURA HEIGHTS UT-1
321413	CB 5080G BLK 12 LOT 32 VENTURA HEIGHTS UT-1
321414	CB 5080G BLK 12 LOT 33 VENTURA HEIGHTS UT-1
321415	CB 5080G BLK 12 LOT 34 VENTURA HEIGHTS UT-1

Proposed Zoning: **"R-6 AHOD MLOD-1"**

Proposed Zoning Description: **Residential Single-Family District, Airport Hazard Overlay District, Military Lighting Overlay District**

PropID	LegalDescription
321416	CB 5080G BLK 12 LOT 35 VENTURA HEIGHTS UT-1
321417	CB 5080G BLK 12 LOT 36 VENTURA HEIGHTS UT-1
321418	CB 5080G BLK 12 LOT 37 VENTURA HEIGHTS UT-1
321419	CB 5080G BLK 12 LOT 38 VENTURA HEIGHTS UT-1
321420	CB 5080G BLK 12 LOT 39 VENTURA HEIGHTS UT-1
321421	CB 5080G BLK 12 LOT 40 VENTURA HEIGHTS UT-1
321422	CB 5080G BLK 12 LOT 41 VENTURA HEIGHTS UT-1
321423	CB 5080G BLK 12 LOT 42 VENTURA HEIGHTS UT-1
321424	CB 5080G BLK 12 LOT 43 VENTURA HEIGHTS UT-1
321425	CB 5080G BLK 12 LOT 44 VENTURA HEIGHTS UT-1
321426	CB 5080G BLK 12 LOT 45 VENTURA HEIGHTS UT-1
321427	CB 5080G BLK 12 LOT 46 VENTURA HEIGHTS UT-1
321428	CB 5080G BLK 12 LOT 47 VENTURA HEIGHTS UT-1
321429	CB 5080G BLK 12 LOT 48 VENTURA HEIGHTS UT-1
321430	CB 5080G BLK 12 LOT 49 (GREENSPACE AREA) VENTURA HEIGHTS UT-1
321431	CB 5080G BLK 12 LOT P-100 (DRAINAGE R.O.W.) VENTURA UNIT-21
321432	CB: 5080G BLK: 13 LOT: 1 VENTURA UNIT-24
321433	CB: 5080G BLK: 13 LOT: 2 VENTURA UNIT-21
321434	CB: 5080G BLK: 13 LOT: 3 VENTURA UNIT-21
321435	CB: 5080G BLK: 13 LOT: 4 VENTURA UNIT-21
321436	CB: 5080G BLK: 13 LOT: 5 VENTURA UNIT-21
321437	CB: 5080G BLK: 13 LOT: 6 VENTURA UNIT-21
321438	CB: 5080G BLK: 13 LOT: 7 VENTURA UNIT-21
321439	CB: 5080G BLK: 13 LOT: 8 VENTURA UNIT-21
321440	CB: 5080G BLK: 13 LOT: 9 VENTURA UNIT-21
321441	CB: 5080G BLK: 13 LOT: 10 VENTURA UNIT-21
321442	CB: 5080G BLK: 13 LOT: 11 VENTURA UNIT-21

Proposed Zoning: **"R-6 AHOD MLOD-1"**

Proposed Zoning Description: **Residential Single-Family District, Airport Hazard Overlay District, Military Lighting Overlay District**

PropID	LegalDescription
321443	CB: 5080G BLK: 13 LOT: 12 VENTURA UNIT-21
321444	CB: 5080G BLK: 13 LOT: 13 VENTURA UNIT-21
321446	CB: 5080G BLK: 13 LOT: E 36.93 FT OF LOT 14 VENTURA UNIT-21
321447	CB: 5080G BLK: 13 LOT: W 9.33 FT OF LOT 14 VENTURA UNIT-21
321448	CB: 5080G BLK: 13 LOT: 15 VENTURA UNIT-21
321449	CB: 5080G BLK: 13 LOT: 16 VENTURA UNIT-21
321450	CB: 5080G BLK: 13 LOT: 17 VENTURA UNIT-21
321451	CB: 5080G BLK: 13 LOT: 18 VENTURA UNIT-21
321452	CB: 5080G BLK: 13 LOT: 19 VENTURA UNIT-21
321453	CB: 5080G BLK: 13 LOT: 21 VENTURA UNIT-24
321454	CB: 5080G BLK: 13 LOT: 22 VENTURA UNIT-24
321455	CB: 5080G BLK: 13 LOT: 23 VENTURA UNIT-24
321456	CB: 5080G BLK: 13 LOT: 24 VENTURA UNIT-24
321457	CB: 5080G BLK: 13 LOT: 25 VENTURA UNIT-24
321458	CB: 5080G BLK: 13 LOT: 26 VENTURA UNIT-24
321459	CB: 5080G BLK: 13 LOT: 27 VENTURA UNIT-24
321460	CB: 5080G BLK: 13 LOT: 28 VENTURA UNIT-24
321461	CB: 5080G BLK: 13 LOT: 29 VENTURA UNIT-24
321462	CB: 5080G BLK: 13 LOT: 30 VENTURA UNIT-24
321463	CB: 5080G BLK: 13 LOT: 31 VENTURA UNIT-24
321464	CB: 5080G BLK: 13 LOT: 32 VENTURA UNIT-24
321465	CB: 5080G BLK: 13 LOT: 33 VENTURA UNIT-24
321466	CB: 5080G BLK: 13 LOT: 34 VENTURA UNIT-24
321467	CB: 5080G BLK: 13 LOT: 35 VENTURA UNIT-24
321468	CB: 5080G BLK: 13 LOT: 36 VENTURA UNIT-24
321469	CB: 5080G BLK: 13 LOT: 37 VENTURA UNIT-24
321470	CB: 5080G BLK: 13 LOT: 38 VENTURA UNIT-24

Proposed Zoning: **"R-6 AHOD MLOD-1"**

Proposed Zoning Description: **Residential Single-Family District, Airport Hazard Overlay District, Military Lighting Overlay District**

PropID	LegalDescription
321471	CB: 5080G BLK: 13 LOT: 39 VENTURA UNIT-24
321472	CB: 5080G BLK: 13 LOT: 40 VENTURA UNIT-24
321473	CB: 5080G BLK: 13 LOT: 41 VENTURA UNIT-24
321474	CB: 5080G BLK: 13 LOT: 42 VENTURA UNIT-24
321475	CB: 5080G BLK: 13 LOT: 43 VENTURA UNIT-24
321476	CB: 5080G BLK: 13 LOT: 44 VENTURA UNIT-24
321477	CB: 5080G BLK: 13 LOT: 45 VENTURA UNIT-24
321478	CB: 5080G BLK: 13 LOT: 46 VENTURA UNIT-24
321479	CB: 5080G BLK: 13 LOT: 47 VENTURA UNIT-24
321480	CB: 5080G BLK: 13 LOT: 48 VENTURA UNIT-24
321481	CB: 5080G BLK: 13 LOT: 49 VENTURA UNIT-24
321482	CB: 5080G BLK: 13 LOT: 50 VENTURA UNIT-24
321483	CB: 5080G BLK: 13 LOT: 51 VENTURA UNIT-24
321484	CB: 5080G BLK: 13 LOT: 52 VENTURA UNIT-24
321485	CB: 5080G BLK: 13 LOT: 53 VENTURA UNIT-24
321486	CB: 5080G BLK: 13 LOT: 54 VENTURA UNIT-24
321487	CB: 5080G BLK: 13 LOT: 55 VENTURA UNIT-24
321488	CB: 5080G BLK: 13 LOT: 56 VENTURA UNIT-24
321489	CB: 5080G BLK: 13 LOT: 57 VENTURA UNIT-24
321490	CB: 5080G BLK: 13 LOT: 58 VENTURA UNIT-24
321491	CB: 5080G BLK: 13 LOT: 59 VENTURA UNIT-24
321492	CB: 5080G BLK: 13 LOT: 60 VENTURA UNIT-24
321493	CB: 5080G BLK: 13 LOT: 61 VENTURA UNIT-24
321495	CB: 5080G BLK: 13 LOT: 63 VENTURA UNIT-24
321496	CB: 5080G BLK: 13 LOT: 64 VENTURA UNIT-24
321497	CB: 5080G BLK: 13 LOT: 65 VENTURA UNIT-24
321498	CB: 5080G BLK: 13 LOT: 66 VENTURA UNIT-24

Proposed Zoning: **"R-6 AHOD MLOD-1"**

Proposed Zoning Description: **Residential Single-Family District, Airport Hazard Overlay District, Military Lighting Overlay District**

PropID	LegalDescription
321499	CB: 5080G BLK: 13 LOT: 67 VENTURA UNIT-24
321500	CB: 5080G BLK: 13 LOT: 68 VENTURA UNIT-24
321501	CB: 5080G BLK: 13 LOT: 69 VENTURA UNIT-24
321502	CB: 5080G BLK: 13 LOT: 70 VENTURA UNIT-24
321503	CB: 5080G BLK: 13 LOT: 71 VENTURA UNIT-24
321504	CB: 5080G BLK: 13 LOT: 72 VENTURA UNIT-24
321505	CB: 5080G BLK: 13 LOT: 73 VENTURA UNIT-24
321506	CB: 5080G BLK: 13 LOT: 74 VENTURA UNIT-24
321507	CB: 5080G BLK: 13 LOT: 75 VENTURA UNIT-24
321508	CB: 5080G BLK: 13 LOT: 76 VENTURA UNIT-24
321509	CB: 5080G BLK: 13 LOT: 77 VENTURA UNIT-24
321510	CB: 5080G BLK: 13 LOT: 78 VENTURA UNIT-24
321511	CB: 5080G BLK: 13 LOT: 79 VENTURA UNIT-24
321512	CB: 5080G BLK: 13 LOT: 80 VENTURA UNIT-24
321513	CB: 5080G BLK: 13 LOT: 81 VENTURA UNIT-24
321514	CB: 5080G BLK: 13 LOT: 82 VENTURA UNIT-24
321515	CB: 5080G BLK: 13 LOT: 83 VENTURA UNIT-24
321516	CB: 5080G BLK: 13 LOT: 84 VENTURA UNIT-24
321517	CB: 5080G BLK: 13 LOT: 85 VENTURA UNIT-24
321518	CB: 5080G BLK: 13 LOT: 86 VENTURA UNIT-24
321519	CB: 5080G BLK: 13 LOT: 87 VENTURA UNIT-24
321520	CB: 5080G BLK: 13 LOT: 88 VENTURA UNIT-24
321521	CB: 5080G BLK: 13 LOT: 89 VENTURA UNIT-24
321522	CB: 5080G BLK: 14 LOT: 1 VENTURA UNIT-24
321523	CB: 5080G BLK: 14 LOT: 2 VENTURA UNIT-24
321524	CB: 5080G BLK: 14 LOT: 3 VENTURA UNIT-24
321525	CB: 5080G BLK: 14 LOT: 4 VENTURA UNIT-24

Proposed Zoning: **"R-6 AHOD MLOD-1"**

Proposed Zoning Description: **Residential Single-Family District, Airport Hazard Overlay District, Military Lighting Overlay District**

PropID	LegalDescription
321526	CB: 5080G BLK: 14 LOT: 5 VENTURA UNIT-24
321527	CB: 5080G BLK: 14 LOT: 6 VENTURA UNIT-24
321528	CB: 5080G BLK: 14 LOT: 7 VENTURA UNIT-24
321529	CB: 5080G BLK: 14 LOT: 8 VENTURA UNIT-24
321530	CB: 5080G BLK: 14 LOT: 9 VENTURA UNIT-24
321531	CB: 5080G BLK: 14 LOT: 10 VENTURA UNIT-24
321532	CB: 5080G BLK: 14 LOT: 11 VENTURA UNIT-24
321533	CB: 5080G BLK: 14 LOT: 12 VENTURA UNIT-24
321534	CB: 5080G BLK: 14 LOT: 13 VENTURA UNIT-24
321535	CB: 5080G BLK: 14 LOT: 14 VENTURA UNIT-24
321536	CB: 5080G BLK: 14 LOT: 15 VENTURA UNIT-24
321537	CB: 5080G BLK: 14 LOT: 16 VENTURA UNIT-24
321538	CB: 5080G BLK: 14 LOT: 17 VENTURA UNIT-24
321539	CB: 5080G BLK: 14 LOT: 18 VENTURA UNIT-24
321540	CB: 5080G BLK: 14 LOT: 19 VENTURA UNIT-24
321541	CB: 5080G BLK: 14 LOT: 20 VENTURA UNIT-24
321542	CB: 5080G BLK: 14 LOT: 21 VENTURA UNIT-24
321543	CB: 5080G BLK: 14 LOT: 22 VENTURA UNIT-24
321544	CB: 5080G BLK: 14 LOT: 23 VENTURA UNIT-24
321545	CB: 5080G BLK: 14 LOT: 24 VENTURA UNIT-24
321546	CB: 5080G BLK: 14 LOT: 25 VENTURA UNIT-24
321547	CB: 5080G BLK: 14 LOT: 26 VENTURA UNIT-24
321548	CB: 5080G BLK: 14 LOT: 27 VENTURA UNIT-24
321549	CB: 5080G BLK: 14 LOT: 28 VENTURA UNIT-24
321550	CB: 5080G BLK: 14 LOT: 29 VENTURA UNIT-24
321551	CB: 5080G BLK: 14 LOT: 30 VENTURA UNIT-24
321552	CB: 5080G BLK: 14 LOT: 31 VENTURA UNIT-24

Proposed Zoning: **"R-6 AHOD MLOD-1"**

Proposed Zoning Description: **Residential Single-Family District, Airport Hazard Overlay District, Military Lighting Overlay District**

PropID	LegalDescription
321553	CB: 5080G BLK: 14 LOT: 32 VENTURA UNIT-24
321554	CB: 5080G BLK: 14 LOT: 33 VENTURA UNIT-24
321555	CB: 5080G BLK: 14 LOT: 34 VENTURA UNIT-24
321556	CB: 5080G BLK: 14 LOT: 35 VENTURA UNIT-24
321557	CB: 5080G BLK: 14 LOT: 36 VENTURA UNIT-24
321558	CB: 5080G BLK: 14 LOT: 37 VENTURA UNIT-24
321559	CB: 5080G BLK: 14 LOT: 38 VENTURA UNIT-24
321560	CB: 5080G BLK: 14 LOT: 39 VENTURA UNIT-24
321561	CB: 5080G BLK: 14 LOT: 40 VENTURA UNIT-24
321562	CB: 5080G BLK: 14 LOT: 41 VENTURA UNIT-24
321563	CB: 5080G BLK: 14 LOT: 42 VENTURA UNIT-24
321564	CB: 5080G BLK: 14 LOT: 43 VENTURA UNIT-24
321565	CB: 5080G BLK: 14 LOT: 44 VENTURA UNIT-24
321566	CB: 5080G BLK: 14 LOT: 45 VENTURA UNIT-24
321567	CB: 5080G BLK: 14 LOT: 46 VENTURA UNIT-24
321568	CB: 5080G BLK: 14 LOT: 47 VENTURA UNIT-24
321569	CB: 5080G BLK: 14 LOT: 48 VENTURA UNIT-24
321570	CB: 5080G BLK: 14 LOT: 49 VENTURA UNIT-24
321571	CB: 5080G BLK: 14 LOT: 50 VENTURA UNIT-24
321572	CB: 5080G BLK: 14 LOT: 51 VENTURA UNIT-24
321573	CB: 5080G BLK: 14 LOT: 52 VENTURA UNIT-24
321574	CB: 5080G BLK: 14 LOT: 53 VENTURA UNIT-24
321575	CB: 5080G BLK: 14 LOT: 54 VENTURA UNIT-24
321576	CB: 5080G BLK: 14 LOT: 55 VENTURA UNIT-24
321577	CB: 5080G BLK: 14 LOT: 56 VENTURA UNIT-24
321578	CB: 5080G BLK: 14 LOT: 57 VENTURA UNIT-24
321579	CB: 5080G BLK: 14 LOT: 58 VENTURA UNIT-24

Proposed Zoning: **"R-6 AHOD MLOD-1"**

Proposed Zoning Description: **Residential Single-Family District, Airport Hazard Overlay District, Military Lighting Overlay District**

PropID	LegalDescription
321580	CB: 5080G BLK: 14 LOT: 59 VENTURA UNIT-24
321581	CB: 5080G BLK: 14 LOT: 60 VENTURA UNIT-24
321582	CB: 5080G BLK: 14 LOT: 61 VENTURA UNIT-24
321583	CB: 5080G BLK: 14 LOT: 62 VENTURA UNIT-24
321584	CB: 5080G BLK: 14 LOT: 63 VENTURA UNIT-24
321585	CB: 5080G BLK: 14 LOT: 64 VENTURA UNIT-24
321586	CB: 5080G BLK: 14 LOT: 65 VENTURA UNIT-24
321587	CB: 5080G BLK: 14 LOT: 66 VENTURA UNIT-24
321588	CB: 5080G BLK: 14 LOT: 67 VENTURA UNIT-24
321589	CB: 5080G BLK: 14 LOT: 68 VENTURA UNIT-24
321590	CB: 5080G BLK: 14 LOT: 69 VENTURA UNIT-24
321591	CB: 5080G BLK: 14 LOT: 70 VENTURA UNIT-24
321592	CB: 5080G BLK: 14 LOT: 71 VENTURA UNIT-24
321593	CB 5080G BLK 14 LOT 72 VENTURA UNIT-24
321594	CB: 5080G BLK: 14 LOT: 73 VENTURA UNIT-24
321595	CB: 5080G BLK: 14 LOT: 74 VENTURA UNIT-24
321596	CB 5080G BLK 15 LOT 1 (VENTURA SUBD UT-22)
321597	CB 5080G BLK 15 LOT 2 (VENTURA SUBD UT-22)
321598	CB 5080G BLK 15 LOT 3 (VENTURA SUBD UT-22)
321599	CB 5080G BLK 15 LOT 4 (VENTURA SUBD UT-22)
321600	CB 5080G BLK 15 LOT 5 (VENTURA SUBD UT-22)
321601	CB 5080G BLK 15 LOT 6 (VENTURA SUBD UT-22)
321602	CB 5080G BLK 15 LOT 7 (VENTURA SUBD UT-22)
321603	CB 5080G BLK 15 LOT 8 (VENTURA SUBD UT-22)
321604	CB 5080G BLK 15 LOT 9 (VENTURA SUBD UT-22)
321605	CB 5080G BLK 15 LOT 10 (VENTURA SUBD UT-22)
321606	CB 5080G BLK 15 LOT 11 (VENTURA SUBD UT-22)

Proposed Zoning: **"R-6 AHOD MLOD-1"**

Proposed Zoning Description: **Residential Single-Family District, Airport Hazard Overlay District, Military Lighting Overlay District**

PropID	LegalDescription
321607	CB 5080G BLK 15 LOT 12 (VENTURA SUBD UT-22)
321608	CB 5080G BLK 15 LOT 13 (VENTURA SUBD UT-23)
321609	CB 5080G BLK 15 LOT 14 (VENTURA SUBD UT-23)
321610	CB 5080G BLK 15 LOT 15 (VENTURA SUBD UT-23)
321611	CB 5080G BLK 15 LOT 16 (VENTURA SUBD UT-23)
321612	CB 5080G BLK 15 LOT 17 (VENTURA SUBD UT-23)
321613	CB 5080G BLK 15 LOT 18 (VENTURA SUBD UT-23) 9530/0172-0174
321614	CB 5080G BLK 15 LOT 19 (VENTURA SUBD UT-23)
321615	CB 5080G BLK 15 LOT 20 (VENTURA SUBD UT-23)
321616	CB 5080G BLK 15 LOT 21 (VENTURA SUBD UT-23)
321617	CB 5080G BLK 15 LOT 22 (VENTURA SUBD UT-23)
321618	CB 5080G BLK 15 LOT 23 (VENTURA SUBD UT-23)
321619	CB 5080G BLK 15 LOT 24 (VENTURA SUBD UT-23)
321620	CB 5080G BLK 15 LOT 25 (VENTURA SUBD UT-23)
321621	CB 5080G BLK 15 LOT 26 (VENTURA SUBD UT-23)
321622	CB 5080G BLK 15 LOT 27 (VENTURA SUBD UT-23)
321623	CB 5080G BLK 16 LOT 1 (VENTURA SUBD UT-22)
321624	CB 5080G BLK 16 LOT 2 (VENTURA SUBD UT-22)
321625	CB 5080G BLK 16 LOT 3 (VENTURA SUBD UT-22)
321626	CB 5080G BLK 16 LOT 4 (VENTURA SUBD UT-22)
321627	CB 5080G BLK 16 LOT 5 (VENTURA SUBD UT-22)
321628	CB 5080G BLK 16 LOT 6 (VENTURA SUBD UT-22)
321629	CB 5080G BLK 16 LOT 7 (VENTURA SUBD UT-22)
321630	CB 5080G BLK 16 LOT 8 (VENTURA SUBD UT-22)
321631	CB 5080G BLK 16 LOT 9 (VENTURA SUBD UT-22)
321632	CB 5080G BLK 16 LOT 10 (VENTURA SUBD UT-22)
321633	CB 5080G BLK 16 LOT 11 (VENTURA SUBD UT-22)

Proposed Zoning: **"R-6 AHOD MLOD-1"**

Proposed Zoning Description: **Residential Single-Family District, Airport Hazard Overlay District, Military Lighting Overlay District**

PropID	LegalDescription
321634	CB 5080G BLK 16 LOT 12 (VENTURA SUBD UT-22)
321635	CB 5080G BLK 16 LOT 13 (VENTURA SUBD UT-22)
321636	CB 5080G BLK 16 LOT 14 (VENTURA SUBD UT-22)
321637	CB 5080G BLK 16 LOT 15 (VENTURA SUBD UT-22)
321638	CB 5080G BLK 16 LOT 16 (VENTURA SUBD UT-22)
321639	CB 5080G BLK 16 LOT 17 (VENTURA SUBD UT-22)
321640	CB 5080G BLK 16 LOT 18 (VENTURA SUBD UT-22)
321641	CB 5080G BLK 16 LOT 19 (VENTURA SUBD UT-22)
321642	CB 5080G BLK 16 LOT 20 (VENTURA SUBD UT-22)
321643	CB 5080G BLK 16 LOT 21 (VENTURA SUBD UT-22)
321644	CB 5080G BLK 16 LOT 22 (VENTURA SUBD UT-22)
321645	CB 5080G BLK 16 LOT 23 (VENTURA SUBD UT-22)
321646	CB 5080G BLK 16 LOT 24 (VENTURA SUBD UT-22)
321647	CB 5080G BLK 16 LOT 25 (VENTURA SUBD UT-22)
321648	CB 5080G BLK 16 LOT 26 (VENTURA SUBD UT-22)
321649	CB 5080G BLK 16 LOT 27 (VENTURA SUBD UT-22)
321650	CB 5080G BLK 16 LOT 28 (VENTURA SUBD UT-22)
321651	CB 5080G BLK 16 LOT 29 (VENTURA SUBD UT-22)
321652	CB 5080G BLK 16 LOT 30 (VENTURA SUBD UT-22)
321653	CB 5080G BLK 16 LOT 31 (VENTURA SUBD UT-22)
321654	CB 5080G BLK 16 LOT 32 (VENTURA SUBD UT-22)
321655	CB 5080G BLK 16 LOT 33 (VENTURA SUBD UT-22)
321656	CB 5080G BLK 16 LOT 34 (VENTURA SUBD UT-22)
321657	CB 5080G BLK 16 LOT 35 (VENTURA SUBD UT-22)
321658	CB 5080G BLK 16 LOT 36 (VENTURA SUBD UT-22)
321659	CB 5080G BLK 16 LOT 37 (VENTURA SUBD UT-22)
321660	CB 5080G BLK 16 LOT 38 (VENTURA SUBD UT-22)

Proposed Zoning: **"R-6 AHOD MLOD-1"**

Proposed Zoning Description: **Residential Single-Family District, Airport Hazard Overlay District, Military Lighting Overlay District**

PropID	LegalDescription
321661	CB 5080G BLK 16 LOT 39 (VENTURA SUBD UT-22)
321662	CB 5080G BLK 16 LOT 40 (VENTURA SUBD UT-22)
321663	CB 5080G BLK 16 LOT 41 (VENTURA SUBD UT-22)
321664	CB 5080G BLK 16 LOT 42 (VENTURA SUBD UT-22)
321665	CB 5080G BLK 16 LOT 43 (VENTURA SUBD UT-22)
321666	CB 5080G BLK 16 LOT 44 (VENTURA SUBD UT-22)
321667	CB 5080G BLK 16 LOT 45 (VENTURA SUBD UT-22)
321668	CB 5080G BLK 16 LOT 46 (VENTURA SUBD UT-22)
321669	CB 5080G BLK 16 LOT 47 (VENTURA SUBD UT-22)
321670	CB 5080G BLK 16 LOT 48 (VENTURA SUBD UT-22)
321671	CB 5080G BLK 16 LOT 49 (VENTURA SUBD UT-22)
321672	CB 5080G BLK 16 LOT 50 (VENTURA SUBD UT-22)
321673	CB 5080G BLK 16 LOT 51 (VENTURA SUBD UT-22)
321674	CB 5080G BLK 16 LOT 52 (VENTURA SUBD UT-22)
321675	CB 5080G BLK 16 LOT 53 (VENTURA SUBD UT-22)
321676	CB 5080G BLK 16 LOT 54 (VENTURA SUBD UT-22)
321677	CB 5080G BLK 16 LOT 55 (VENTURA SUBD UT-22)
321678	CB 5080G BLK 16 LOT 56 (VENTURA SUBD UT-22)
321679	CB 5080G BLK 16 LOT 57 (VENTURA SUBD UT-22)
321680	CB 5080G BLK 16 LOT 58 (VENTURA SUBD UT-22)
321681	CB 5080G BLK 16 LOT 59 (VENTURA SUBD UT-22)
321682	CB 5080G BLK 16 LOT 60 (VENTURA SUBD UT-22)
321683	CB 5080G BLK 16 LOT 61 (VENTURA SUBD UT-22)
321684	CB 5080G BLK 16 LOT 62 (VENTURA SUBD UT-22)
321685	CB 5080G BLK 16 LOT 63 (VENTURA SUBD UT-22)
321686	CB 5080G BLK 16 LOT 64 (VENTURA SUBD UT-22)
321687	CB 5080G BLK 16 LOT 65 (VENTURA SUBD UT-22)

Proposed Zoning: **"R-6 AHOD MLOD-1"**

Proposed Zoning Description: **Residential Single-Family District, Airport Hazard Overlay District, Military Lighting Overlay District**

PropID	LegalDescription
321688	CB 5080G BLK 16 LOT 66 (VENTURA SUBD UT-22)
321689	CB 5080G BLK 16 LOT 67 (VENTURA SUBD UT-22)
321690	CB 5080G BLK 16 LOT 68 (VENTURA SUBD UT-22)
321691	CB 5080G BLK 16 LOT 69 (VENTURA SUBD UT-22)
321692	CB 5080G BLK 16 LOT 70 (VENTURA SUBD UT-22)
321693	CB 5080G BLK 16 LOT 71 (VENTURA SUBD UT-22)
321694	CB 5080G BLK 16 LOT 72 (VENTURA SUBD UT-22)
321695	CB 5080G BLK 16 LOT 73 (VENTURA SUBD UT-22)
321696	CB 5080G BLK 16 LOT 74 (VENTURA SUBD UT-22)
321697	CB 5080G BLK 16 LOT 75 (VENTURA SUBD UT-22)
321698	CB 5080G BLK 16 LOT 76 (VENTURA SUBD UT-22)
321699	CB 5080G BLK 16 LOT 77 (VENTURA SUBD UT-22)
321700	CB 5080G BLK 16 LOT 78 (VENTURA SUBD UT-22)
321701	CB 5080G BLK 16 LOT 79 (VENTURA SUBD UT-22)
321702	CB 5080G BLK 16 LOT 80 (VENTURA SUBD UT-22)
321703	CB 5080G BLK 16 LOT 81 (VENTURA SUBD UT-22)
321704	CB 5080G BLK 16 LOT 82 (VENTURA SUBD UT-22)
321705	CB 5080G BLK 16 LOT 83 (VENTURA SUBD UT-22)
321706	CB 5080G BLK 16 LOT 84 (VENTURA SUBD UT-22)
321707	CB 5080G BLK 16 LOT 85 (VENTURA SUBD UT-22)
321708	CB 5080G BLK 16 LOT 86 (VENTURA SUBD UT-22)
321709	CB 5080G BLK 16 LOT 87 (VENTURA SUBD UT-22)
321710	CB 5080G BLK 16 LOT 88 (VENTURA SUBD UT-22)
321711	CB 5080G BLK 16 LOT 89 (VENTURA SUBD UT-22)
321712	CB 5080G BLK 16 LOT 90 (VENTURA SUBD UT-22)
321713	CB 5080G BLK 16 LOT 91 (VENTURA SUBD UT-22)
321714	CB 5080G BLK 16 LOT 92 (VENTURA SUBD UT-22)

Proposed Zoning: **"R-6 AHOD MLOD-1"**

Proposed Zoning Description: **Residential Single-Family District, Airport Hazard Overlay District, Military Lighting Overlay District**

PropID	LegalDescription
321715	CB 5080G BLK 16 LOT 93 (VENTURA SUBD UT-22)
321716	CB 5080G BLK 16 LOT 94 (VENTURA SUBD UT-22)
321717	CB 5080G BLK 16 LOT 95 (VENTURA SUBD UT-22)
321718	CB 5080G BLK 16 LOT 96 (VENTURA SUBD UT-22)
321719	CB 5080G BLK 16 LOT 97 (VENTURA SUBD UT-22)
321720	CB 5080G BLK 16 LOT 98 (VENTURA SUBD UT-22)
321721	CB 5080G BLK 17 LOT 1 (VENTURA SUBD UT-22)
321722	CB 5080G BLK 17 LOT 2 (VENTURA SUBD UT-22)
321723	CB 5080G BLK 17 LOT 3 (VENTURA SUBD UT-22)
321724	CB 5080G BLK 17 LOT 4 (VENTURA SUBD UT-22)
321725	CB 5080G BLK 17 LOT 5 (VENTURA SUBD UT-22)
321726	CB 5080G BLK 17 LOT 6 (VENTURA SUBD UT-22)
321727	CB 5080G BLK 17 LOT 7 (VENTURA SUBD UT-22)
321728	CB 5080G BLK 17 LOT 8 (VENTURA SUBD UT-22)
321729	CB 5080G BLK 17 LOT 9 (VENTURA SUBD UT-22)
321730	CB 5080G BLK 17 LOT 10 (VENTURA SUBD UT-22)
321731	CB 5080G BLK 17 LOT 11 (VENTURA SUBD UT-22)
321732	CB 5080G BLK 17 LOT 12 (VENTURA SUBD UT-22)
321733	CB 5080G BLK 17 LOT 13 (VENTURA SUBD UT-22)
321734	CB 5080G BLK 17 LOT 14 (VENTURA SUBD UT-22)
321735	CB 5080G BLK 17 LOT 15 (VENTURA SUBD UT-22)
321736	CB 5080G BLK 17 LOT 16 (VENTURA SUBD UT-22)
321737	CB 5080G BLK 17 LOT 17 (VENTURA SUBD UT-22)
321738	CB 5080G BLK 17 LOT 18 (VENTURA SUBD UT-22)
321739	CB 5080G BLK 17 LOT 19 (VENTURA SUBD UT-22)
321740	CB 5080G BLK 17 LOT 20 (VENTURA SUBD UT-22)
321741	CB 5080G BLK 17 LOT 21 (VENTURA SUBD UT-22)

Proposed Zoning: **"R-6 AHOD MLOD-1"**

Proposed Zoning Description: **Residential Single-Family District, Airport Hazard Overlay District, Military Lighting Overlay District**

PropID	LegalDescription
321742	CB 5080G BLK 17 LOT 22 (VENTURA SUBD UT-22)
321743	CB 5080G BLK 17 LOT 23 (VENTURA SUBD UT-22)
321744	CB 5080G BLK 17 LOT 24 (VENTURA SUBD UT-22)
321745	CB 5080G BLK 17 LOT 25 (VENTURA SUBD UT-22)
321746	CB 5080G BLK 17 LOT 26 (VENTURA SUBD UT-22)
321747	CB 5080G BLK 17 LOT 27 (VENTURA SUBD UT-22)
321748	CB 5080G BLK 17 LOT 28 (VENTURA SUBD UT-22)
321749	CB 5080G BLK 17 LOT 29 (VENTURA SUBD UT-22)
321750	CB 5080G BLK 17 LOT 30 (VENTURA SUBD UT-22)
321751	CB 5080G BLK 17 LOT 31 (VENTURA SUBD UT-22)
321752	CB 5080G BLK 17 LOT 32 (VENTURA SUBD UT-22)
321753	CB 5080G BLK 17 LOT 33 (VENTURA SUBD UT-22)
321754	CB 5080G BLK 17 LOT 34 (VENTURA SUBD UT-22)
321755	CB 5080G BLK 17 LOT 35 (VENTURA SUBD UT-22)
321756	CB 5080G BLK 17 LOT 36 (VENTURA SUBD UT-22)
321757	CB 5080G BLK 17 LOT 37 (VENTURA SUBD UT-22)
321758	CB 5080G BLK 17 LOT 38 (VENTURA SUBD UT-22)
321759	CB 5080G BLK 17 LOT 39 (VENTURA SUBD UT-22)
321760	CB 5080G BLK 17 LOT 40 (VENTURA SUBD UT-22)
321761	CB 5080G BLK 17 LOT 41 (VENTURA SUBD UT-22)
321762	CB 5080G BLK 17 LOT 42 (VENTURA SUBD UT-22)
321763	CB 5080G BLK 18 LOT 1 (VENTURA SUBD UT-22)
321764	CB 5080G BLK 18 LOT 2 (VENTURA SUBD UT-22)
321765	CB 5080G BLK 18 LOT 3 (VENTURA SUBD UT-22)
321766	CB 5080G BLK 18 LOT 4 (VENTURA SUBD UT-22)
321767	CB 5080G BLK 18 LOT 5 (VENTURA SUBD UT-22)
321768	CB 5080G BLK 18 LOT 6 (VENTURA SUBD UT-22)

Proposed Zoning: **"R-6 AHOD MLOD-1"**

Proposed Zoning Description: **Residential Single-Family District, Airport Hazard Overlay District, Military Lighting Overlay District**

PropID	LegalDescription
321769	CB 5080G BLK 18 LOT 7 (VENTURA SUBD UT-22)
321770	CB 5080G BLK 18 LOT 8 (VENTURA SUBD UT-22)
321771	CB 5080G BLK 18 LOT 9 (VENTURA SUBD UT-22)
321772	CB 5080G BLK 18 LOT 10 (VENTURA SUBD UT-22)
321773	CB 5080G BLK 18 LOT 11 (VENTURA SUBD UT-22)
321774	CB 5080G BLK 18 LOT 12 (VENTURA SUBD UT-22)
321775	CB 5080G BLK 18 LOT 13 (VENTURA SUBD UT-22)
321776	CB 5080G BLK 18 LOT 14 (VENTURA SUBD UT-22)
321777	CB 5080G BLK 18 LOT 15 (VENTURA SUBD UT-22)
321778	CB 5080G BLK 18 LOT 16 (VENTURA SUBD UT-22)
321779	CB 5080G BLK 18 LOT 17 (VENTURA SUBD UT-22)
321780	CB 5080G BLK 18 LOT 18 (VENTURA SUBD UT-22)
321781	CB 5080G BLK 18 LOT 19 (VENTURA SUBD UT-22)
321782	CB 5080G BLK 18 LOT 20 (VENTURA SUBD UT-22)
321783	CB 5080G BLK 18 LOT 21 (VENTURA SUBD UT-22)
321784	CB 5080G BLK 18 LOT 22 (VENTURA SUBD UT-22)
321785	CB 5080G BLK 18 LOT 23 (VENTURA SUBD UT-22)
321786	CB 5080G BLK 18 LOT 24 (VENTURA SUBD UT-22)
321787	CB 5080G BLK 18 LOT 25 (VENTURA SUBD UT-22)
321788	CB 5080G BLK 18 LOT 26 (VENTURA SUBD UT-22)
321789	CB 5080G BLK 18 LOT 27 (VENTURA SUBD UT-22)
321790	CB 5080G BLK 18 LOT 28 (VENTURA SUBD UT-22)
321791	CB 5080G BLK 18 LOT 29 (VENTURA SUBD UT-22)
321792	CB 5080G BLK 18 LOT 30 (VENTURA SUBD UT-22)
321793	CB 5080G BLK 18 LOT 31 (VENTURA SUBD UT-22)
321794	CB 5080G BLK 18 LOT 32 (VENTURA SUBD UT-22)
321795	CB 5080G BLK 18 LOT 33 (VENTURA SUBD UT-22)

Proposed Zoning: **"R-6 AHOD MLOD-1"**

Proposed Zoning Description: **Residential Single-Family District, Airport Hazard Overlay District, Military Lighting Overlay District**

PropID	LegalDescription
321796	CB 5080G BLK 18 LOT 34 (VENTURA SUBD UT-22)
321797	CB 5080G BLK 18 LOT 35 (VENTURA SUBD UT-22)
321798	CB 5080G BLK 18 LOT 36 (VENTURA SUBD UT-23)
321799	CB 5080G BLK 18 LOT 37 (VENTURA SUBD UT-23)
321800	CB 5080G BLK 18 LOT 38 (VENTURA SUBD UT-23)
321801	CB 5080G BLK 18 LOT 39 (VENTURA SUBD UT-23)
321802	CB 5080G BLK 18 LOT 40 (VENTURA SUBD UT-23)
321803	CB 5080G BLK 18 LOT 41 (VENTURA SUBD UT-23)
321804	CB 5080G BLK 18 LOT 42 (VENTURA SUBD UT-23)
321805	CB 5080G BLK 18 LOT 43 (VENTURA SUBD UT-23)
321806	CB 5080G BLK 18 LOT 44 (VENTURA SUBD UT-23)
321807	CB 5080G BLK 18 LOT 45 (VENTURA SUBD UT-23)
321808	CB 5080G BLK 18 LOT 46 (VENTURA SUBD UT-23)
321809	CB 5080G BLK 18 LOT 47 (VENTURA SUBD UT-23)
321810	CB 5080G BLK 18 LOT 48 (VENTURA SUBD UT-23)
321811	CB 5080G BLK 18 LOT 49 (VENTURA SUBD UT-23)
321812	CB 5080G BLK 18 LOT 50 (VENTURA SUBD UT-23)
321813	CB 5080G BLK 18 LOT 51 (VENTURA SUBD UT-23)
321814	CB 5080G BLK 18 LOT 52 (VENTURA SUBD UT-23)
321815	CB 5080G BLK 18 LOT 53 (VENTURA SUBD UT-23)
321816	CB 5080G BLK 18 LOT 54 (VENTURA SUBD UT-23)
321817	CB 5080G BLK 18 LOT 55 (VENTURA SUBD UT-23)
321818	CB 5080G BLK 18 LOT 56 (VENTURA SUBD UT-23)
321819	CB 5080G BLK 18 LOT 57 (VENTURA SUBD UT-23)
321820	CB 5080G BLK 18 LOT 58 (VENTURA SUBD UT-23)
321821	CB 5080G BLK 18 LOT 59 (VENTURA SUBD UT-23)
321822	CB 5080G BLK 18 LOT 60 (VENTURA SUBD UT-23)

Proposed Zoning: **"R-6 AHOD MLOD-1"**

Proposed Zoning Description: **Residential Single-Family District, Airport Hazard Overlay District, Military Lighting Overlay District**

PropID	LegalDescription
321823	CB 5080G BLK 18 LOT 61 (VENTURA SUBD UT-23)
321824	CB 5080G BLK 18 LOT 62 (VENTURA SUBD UT-23)
321825	CB 5080G BLK 20 LOT 1 (VENTURA SUBD UT-22)
321826	CB 5080G BLK 20 LOT 2 (VENTURA SUBD UT-22)
321827	CB 5080G BLK 20 LOT 3 (VENTURA SUBD UT-22)
321828	CB 5080G BLK 20 LOT 4 (VENTURA SUBD UT-22)
321829	CB 5080G BLK 20 LOT 5 (VENTURA SUBD UT-22)
321830	CB 5080G BLK 20 LOT 6 (VENTURA SUBD UT-22)
321831	CB 5080G BLK 21 LOT 1 (VENTURA SUBD UT-23)
321832	CB 5080G BLK 21 LOT 2 (VENTURA SUBD UT-23)
321833	CB 5080G BLK 21 LOT 3 (VENTURA SUBD UT-23)
321834	CB 5080G BLK 21 LOT 4 (VENTURA SUBD UT-23)
321835	CB 5080G BLK 21 LOT 5 (VENTURA SUBD UT-23)
321836	CB 5080G BLK 21 LOT 6 (VENTURA SUBD UT-23)
321837	CB 5080G BLK 21 LOT 7 (VENTURA SUBD UT-23)
321838	CB 5080G BLK 21 LOT 8 (VENTURA SUBD UT-23)
321839	CB 5080G BLK 21 LOT 9 (VENTURA SUBD UT-23)
321840	CB 5080G BLK 21 LOT 10 (VENTURA SUBD UT-23)
321841	CB 5080G BLK 21 LOT 11 (VENTURA SUBD UT-23)
321842	CB 5080G BLK 21 LOT 12 (VENTURA SUBD UT-23)
321843	CB 5080G BLK 21 LOT 13 (VENTURA SUBD UT-23)
321844	CB 5080G BLK 21 LOT 14 (VENTURA SUBD UT-23)
321845	CB 5080G BLK 21 LOT 15 (VENTURA SUBD UT-23)
321846	CB 5080G BLK 21 LOT 16 (VENTURA SUBD UT-23)
321847	CB 5080G BLK 21 LOT 17 (VENTURA SUBD UT-23)
321848	CB 5080G BLK 21 LOT 38 (VENTURA SUBD UT-23)
321849	CB 5080G BLK 21 LOT 39 (VENTURA SUBD UT-23)

Proposed Zoning: **"R-6 AHOD MLOD-1"**

Proposed Zoning Description: **Residential Single-Family District, Airport Hazard Overlay District, Military Lighting Overlay District**

PropID	LegalDescription
321850	CB 5080G BLK 21 LOT 40 (VENTURA SUBD UT-23)
321851	CB 5080G BLK 21 LOT 41 (VENTURA SUBD UT-23)
321852	CB 5080G BLK 21 LOT 42 (VENTURA SUBD UT-23)
321853	CB 5080G BLK 21 LOT 43 (VENTURA SUBD UT-23)
321854	CB 5080G BLK 21 LOT 44 (VENTURA SUBD UT-23)
321855	CB 5080G BLK 21 LOT 45 (VENTURA SUBD UT-23)
321856	CB 5080G BLK 21 LOT 46 (VENTURA SUBD UT-23)
321857	CB 5080G BLK 21 LOT 47 (VENTURA SUBD UT-23)
321858	CB 5080G BLK 21 LOT 48 (VENTURA SUBD UT-23)
321859	CB 5080G BLK 21 LOT 49 (VENTURA SUBD UT-23)
321860	CB 5080G BLK 22 LOT 1 (VENTURA SUBD UT-23)
321861	CB 5080G BLK 22 LOT 2 (VENTURA SUBD UT-23)
321862	CB 5080G BLK 22 LOT 3 (VENTURA SUBD UT-23)
321863	CB 5080G BLK 22 LOT 4 (VENTURA SUBD UT-23)
321864	CB 5080G BLK 22 LOT 5 (VENTURA SUBD UT-23)
321865	CB 5080G BLK 22 LOT 6 (VENTURA SUBD UT-23)
321866	CB 5080G BLK 22 LOT 7 (VENTURA SUBD UT-23)
321867	CB 5080G BLK 22 LOT 8 (VENTURA SUBD UT-23)
321868	CB 5080G BLK 22 LOT 9 (VENTURA SUBD UT-23)
321869	CB 5080G BLK 22 LOT 10 (VENTURA SUBD UT-23)
321870	CB 5080G BLK 22 LOT 11 (VENTURA SUBD UT-23)
321871	CB 5080G BLK 22 LOT 12 (VENTURA SUBD UT-23)
321872	CB 5080G BLK 22 LOT 13 (VENTURA SUBD UT-23)
321873	CB 5080G BLK 22 LOT 14 (VENTURA SUBD UT-23)
321874	CB 5080G BLK 22 LOT 15 (VENTURA SUBD UT-23)
321875	CB 5080G BLK 22 LOT 16 (VENTURA SUBD UT-23)
321876	CB 5080G BLK 22 LOT 17 (VENTURA SUBD UT-23)

Proposed Zoning: **"R-6 AHOD MLOD-1"**

Proposed Zoning Description: **Residential Single-Family District, Airport Hazard Overlay District, Military Lighting Overlay District**

PropID	LegalDescription
321877	CB 5080G BLK 22 LOT 18 (VENTURA SUBD UT-23)
321878	CB 5080G BLK 22 LOT 19 (VENTURA SUBD UT-23)
321879	CB 5080G BLK 22 LOT 20 (VENTURA SUBD UT-23)
321880	CB 5080G BLK 22 LOT 21 (VENTURA SUBD UT-23)
321881	CB 5080G BLK 22 LOT 22 (VENTURA SUBD UT-23)
321882	CB 5080G BLK 23 LOT 1 (VENTURA SUBD UT-23)
321883	CB 5080G BLK 23 LOT 2 (VENTURA SUBD UT-23)
321884	CB 5080G BLK 23 LOT 3 (VENTURA SUBD UT-23)
321885	CB 5080G BLK 23 LOT 4 (VENTURA SUBD UT-23)
321886	CB 5080G BLK 23 LOT 5 (VENTURA SUBD UT-23)
321887	CB 5080G BLK 23 LOT 6 (VENTURA SUBD UT-23)
321888	CB 5080G BLK 23 LOT 7 (VENTURA SUBD UT-23)
321889	CB 5080G BLK 23 LOT 8 (VENTURA SUBD UT-23)
321890	CB 5080G BLK 23 LOT 9 (VENTURA SUBD UT-23)
321891	CB 5080G BLK 23 LOT 10 (VENTURA SUBD UT-23)
321892	CB 5080G BLK 23 LOT 11 (VENTURA SUBD UT-23)
321893	CB 5080G BLK 23 LOT 12 (VENTURA SUBD UT-23)
321894	CB 5080G BLK 23 LOT 13 (VENTURA SUBD UT-23)
321895	CB 5080G BLK 23 LOT 14 (VENTURA SUBD UT-23)
321896	CB 5080G BLK 23 LOT 15 (VENTURA SUBD UT-23)
321897	CB 5080G BLK 23 LOT 16 (VENTURA SUBD UT-23)
321898	CB 5080G BLK 23 LOT 17 (VENTURA SUBD UT-23)
321899	CB 5080G BLK 23 LOT 18 (VENTURA SUBD UT-23)
321900	CB 5080G BLK 23 LOT 19 (VENTURA SUBD UT-23)
321901	CB 5080G BLK 23 LOT 20 (VENTURA SUBD UT-23)
321902	CB 5080G BLK 23 LOT 21 (VENTURA SUBD UT-23)
321903	CB 5080G BLK 23 LOT 22 (VENTURA SUBD UT-23)

Proposed Zoning: **"R-6 AHOD MLOD-1"**

Proposed Zoning Description: **Residential Single-Family District, Airport Hazard Overlay District, Military Lighting Overlay District**

PropID	LegalDescription
321904	CB 5080G BLK 23 LOT 23 (VENTURA SUBD UT-23)
321905	CB 5080G BLK 23 LOT 24 (VENTURA SUBD UT-23)
321906	CB 5080G BLK 23 LOT 25 (VENTURA SUBD UT-23)
321907	CB 5080G BLK 23 LOT 26 (VENTURA SUBD UT-23)
321908	CB 5080G BLK 23 LOT 27 (VENTURA SUBD UT-23)
321909	CB 5080G BLK 23 LOT 28 (VENTURA SUBD UT-23)
321910	CB 5080G BLK 23 LOT 29 (VENTURA SUBD UT-23)
321911	CB 5080G BLK 23 LOT 30 (VENTURA SUBD UT-23)
321912	CB 5080G BLK 23 LOT 31 (VENTURA SUBD UT-23)
321913	CB 5080G BLK 23 LOT 32 (VENTURA SUBD UT-23)
321914	CB 5080G BLK 23 LOT 33 (VENTURA SUBD UT-23)
321915	CB 5080G BLK 23 LOT 34 (VENTURA SUBD UT-23)
321916	CB 5080G BLK 23 LOT 35 (VENTURA SUBD UT-23)
321917	CB 5080G BLK 23 LOT 36 (VENTURA SUBD UT-23)
321918	CB 5080G BLK 23 LOT 37 (VENTURA SUBD UT-23)
321919	CB 5080G BLK 23 LOT 38 (VENTURA SUBD UT-23)
321920	CB 5080G BLK 24 LOT 1 (VENTURA SUBD UT-23)
321921	CB 5080G BLK 24 LOT 2 (VENTURA SUBD UT-23)
321922	CB 5080G BLK 24 LOT 3 (VENTURA SUBD UT-23)
321923	CB 5080G BLK 24 LOT 4 (VENTURA SUBD UT-23)
321924	CB 5080G BLK 24 LOT 5 (VENTURA SUBD UT-23)
321925	CB 5080G BLK 24 LOT 6 (VENTURA SUBD UT-23)
321927	CB 5080G BLK 96 LOT 1 VENTURA HEIGHTS UT-2
321928	CB 5080G BLK 96 LOT 2 VENTURA HEIGHTS UT-2
321929	CB 5080G BLK 96 LOT 3 VENTURA HEIGHTS UT-2
321930	CB 5080G BLK 96 LOT 4 VENTURA HEIGHTS UT-2
321931	CB 5080G BLK 96 LOT 5 VENTURA HEIGHTS UT-2

Proposed Zoning: **"R-6 AHOD MLOD-1"**

Proposed Zoning Description: **Residential Single-Family District, Airport Hazard Overlay District, Military Lighting Overlay District**

PropID	LegalDescription
321932	CB 5080G BLK 96 LOT 6 VENTURA HEIGHTS UT-2
321933	CB 5080G BLK 96 LOT 7 VENTURA HEIGHTS UT-2
321934	CB 5080G BLK 96 LOT 8 VENTURA HEIGHTS UT-2
321935	CB 5080G BLK 96 LOT 9 VENTURA HEIGHTS UT-2
321936	CB 5080G BLK 96 LOT 10 VENTURA HEIGHTS UT-2
321937	CB 5080G BLK 96 LOT 11 VENTURA HEIGHTS UT-2
321938	CB 5080G BLK 96 LOT 12 VENTURA HEIGHTS UT-2
321939	CB 5080G BLK 96 LOT 13 VENTURA HEIGHTS UT-2
321940	CB 5080G BLK 96 LOT 14 VENTURA HEIGHTS UT-2
321941	CB 5080G BLK 96 LOT 15 VENTURA HEIGHTS UT-2
321942	CB 5080G BLK 96 LOT 16 VENTURA HEIGHTS UT-2
321943	CB 5080G BLK 96 LOT 17 VENTURA HEIGHTS UT-2
321944	CB 5080G BLK 96 LOT 18 VENTURA HEIGHTS UT-2
321945	CB 5080G BLK 97 LOT 1 VENTURA HEIGHTS UT-2
321946	CB 5080G BLK 97 LOT 2 VENTURA HEIGHTS UT-2
321947	CB 5080G BLK 97 LOT 3 VENTURA HEIGHTS UT-2
321948	CB 5080G BLK 97 LOT 4 VENTURA HEIGHTS UT-2
321949	CB 5080G BLK 97 LOT 5 VENTURA HEIGHTS UT-2
321950	CB 5080G BLK 97 LOT 6 VENTURA HEIGHTS UT-2
321951	CB 5080G BLK 97 LOT 7 VENTURA HEIGHTS UT-2
321952	CB 5080G BLK 97 LOT 8 VENTURA HEIGHTS UT-2
321953	CB 5080G BLK 97 LOT 9 VENTURA HEIGHTS UT-2
321954	CB 5080G BLK 97 LOT 10 VENTURA HEIGHTS UT-2
321955	CB 5080G BLK 97 LOT 11 VENTURA HEIGHTS UT-2
321956	CB 5080G BLK 97 LOT 12 VENTURA HEIGHTS UT-2 9557/0195
321957	CB 5080G BLK 97 LOT 13 VENTURA HEIGHTS UT-2
321958	CB 5080G BLK 97 LOT 14 VENTURA HEIGHTS UT-2

Proposed Zoning: **"R-6 AHOD MLOD-1"**

Proposed Zoning Description: **Residential Single-Family District, Airport Hazard Overlay District, Military Lighting Overlay District**

PropID	LegalDescription
321959	CB 5080G BLK 97 LOT 15 VENTURA HEIGHTS UT-2
321960	CB 5080G BLK 97 LOT 16 VENTURA HEIGHTS UT-2
321961	CB 5080G BLK 97 LOT 17 VENTURA HEIGHTS UT-2
321962	CB 5080G BLK 97 LOT 18 VENTURA HEIGHTS UT-2
321963	CB 5080G BLK 97 LOT 19 VENTURA HEIGHTS UT-2
321964	CB 5080G BLK 97 LOT 20 VENTURA HEIGHTS UT-2
321965	CB 5080G BLK 97 LOT 21 VENTURA HEIGHTS UT-2
321966	CB 5080G BLK 97 LOT 22 VENTURA HEIGHTS UT-2
321967	CB 5080G BLK 97 LOT 23 VENTURA HEIGHTS UT-2
321968	CB 5080G BLK 97 LOT 24 VENTURA HEIGHTS UT-2
321969	CB 5080G BLK 97 LOT 25 VENTURA HEIGHTS UT-2
321970	CB 5080G BLK 97 LOT 26 VENTURA HEIGHTS UT-2
321971	CB 5080G BLK 97 LOT 27 VENTURA HEIGHTS UT-2
321972	CB 5080G BLK 97 LOT 28 VENTURA HEIGHTS UT-2
321973	CB 5080G BLK 97 LOT 29 VENTURA HEIGHTS UT-2
321974	CB 5080G BLK 97 LOT 30 VENTURA HEIGHTS UT-2
321975	CB 5080G BLK 97 LOT 31 VENTURA HEIGHTS UT-2
321976	CB 5080G BLK 97 LOT 32 VENTURA HEIGHTS UT-2
321977	CB 5080G BLK 97 LOT 33 VENTURA HEIGHTS UT-2
321978	CB 5080G BLK 97 LOT 34 VENTURA HEIGHTS UT-2
321979	CB 5080G BLK 97 LOT 35 VENTURA HEIGHTS UT-2
321980	CB 5080G BLK 97 LOT 36 VENTURA HEIGHTS UT-2
321981	CB 5080G BLK 97 LOT 37 VENTURA HEIGHTS UT-2
321982	CB 5080G BLK 97 LOT 38 VENTURA HEIGHTS UT-2
321983	CB 5080G BLK 98 LOT 1 VENTURA HEIGHTS UT-1
321984	CB 5080G BLK 98 LOT 2 VENTURA HEIGHTS UT-1
321985	CB 5080G BLK 98 LOT 3 VENTURA HEIGHTS UT-1

Proposed Zoning: **"R-6 AHOD MLOD-1"**

Proposed Zoning Description: **Residential Single-Family District, Airport Hazard Overlay District, Military Lighting Overlay District**

PropID	LegalDescription
321986	CB 5080G BLK 98 LOT 4 VENTURA HEIGHTS UT-1
321987	CB 5080G BLK 98 LOT 5 VENTURA HEIGHTS UT-1
321988	CB 5080G BLK 98 LOT 6 VENTURA HEIGHTS UT-1
321989	CB 5080G BLK 98 LOT 7 VENTURA HEIGHTS UT-1
321990	CB 5080G BLK 98 LOT 8 VENTURA HEIGHTS UT-1
321991	CB 5080G BLK 98 LOT 9 VENTURA HEIGHTS UT-1
321992	CB 5080G BLK 98 LOT 10 VENTURA HEIGHTS UT-1
321993	CB 5080G BLK 98 LOT 11 VENTURA HEIGHTS UT-1
321994	CB 5080G BLK 98 LOT 12 VENTURA HEIGHTS UT-1
321995	CB 5080G BLK 98 LOT 13 VENTURA HEIGHTS UT-1
321996	CB 5080G BLK 98 LOT 14 VENTURA HEIGHTS UT-1
321997	CB 5080G BLK 98 LOT 15 VENTURA HEIGHTS UT-1
321998	CB 5080G BLK 98 LOT 16 VENTURA HEIGHTS UT-1
321999	CB 5080G BLK 98 LOT 17 VENTURA HEIGHTS UT-1
322000	CB 5080G BLK 98 LOT 18 VENTURA HEIGHTS UT-1
322001	CB 5080G BLK 98 LOT 19 VENTURA HEIGHTS UT-1
322002	CB 5080G BLK 98 LOT 20 VENTURA HEIGHTS UT-1
322003	CB 5080G BLK 98 LOT 21 VENTURA HEIGHTS UT-1
322004	CB 5080G BLK 98 LOT 22 VENTURA HEIGHTS UT-1
322005	CB 5080G BLK 98 LOT 23 VENTURA HEIGHTS UT-1
322006	CB 5080G BLK 98 LOT 24 VENTURA HEIGHTS UT-2
322007	CB 5080G BLK 98 LOT 25 VENTURA HEIGHTS UT-2
322009	CB 5080G BLK 98 LOT 27 VENTURA HEIGHTS UT-2
322010	CB 5080G BLK 98 LOT 28 VENTURA HEIGHTS UT-2
322011	CB 5080G BLK 98 LOT 29 VENTURA HEIGHTS UT-2
322012	CB 5080G BLK 98 LOT 30 VENTURA HEIGHTS UT-2
322013	CB 5080G BLK 98 LOT 31 VENTURA HEIGHTS UT-2

Proposed Zoning: **"R-6 AHOD MLOD-1"**

Proposed Zoning Description: **Residential Single-Family District, Airport Hazard Overlay District, Military Lighting Overlay District**

PropID	LegalDescription
322014	CB 5080G BLK 98 LOT 32 VENTURA HEIGHTS UT-2 9557/195
322015	CB 5080G BLK 98 LOT 33 VENTURA HEIGHTS UT-2
322016	CB 5080G BLK 98 LOT 34 VENTURA HEIGHTS UT-2
322017	CB 5080G BLK 98 LOT 35 VENTURA HEIGHTS UT-2
322018	CB 5080G BLK 98 LOT 36 VENTURA HEIGHTS UT-2
322019	CB 5080G BLK 98 LOT 37 VENTURA HEIGHTS UT-2
322020	CB 5080G BLK 98 LOT 38 VENTURA HEIGHTS UT-2
322021	CB 5080G BLK 98 LOT 39 VENTURA HEIGHTS UT-2
322022	CB 5080G BLK 99 LOT 1 VENTURA HEIGHTS UT-1
322023	CB 5080G BLK 99 LOT 2 VENTURA HEIGHTS UT-1
322024	CB 5080G BLK 99 LOT 3 VENTURA HEIGHTS UT-1
322025	CB 5080G BLK 99 LOT 4 VENTURA HEIGHTS UT-1
322026	CB 5080G BLK 99 LOT 5 VENTURA HEIGHTS UT-1
322027	CB 5080G BLK 99 LOT 6 VENTURA HEIGHTS UT-1
322028	CB 5080G BLK 99 LOT 7 VENTURA HEIGHTS UT-1
322029	CB 5080G BLK 99 LOT 8 VENTURA HEIGHTS UT-1
322030	CB 5080G BLK 99 LOT 9 VENTURA HEIGHTS UT-1
322031	CB 5080G BLK 99 LOT 10 VENTURA HEIGHTS UT-1
322032	CB 5080G BLK 99 LOT 11 VENTURA HEIGHTS UT-1
322033	CB 5080G BLK 99 LOT 12 VENTURA HEIGHTS UT-1
322034	CB 5080G BLK 99 LOT 13 VENTURA HEIGHTS UT-1
322035	CB 5080G BLK 99 LOT 14 VENTURA HEIGHTS UT-1
322036	CB 5080G BLK 99 LOT 15 VENTURA HEIGHTS UT-1
322037	CB 5080G BLK 99 LOT 16 VENTURA HEIGHTS UT-1
322038	CB 5080G BLK 99 LOT 17 VENTURA HEIGHTS UT-1
322039	CB 5080G BLK 99 LOT 18 VENTURA HEIGHTS UT-1
322040	CB 5080G BLK 99 LOT 19 VENTURA HEIGHTS UT-1

Proposed Zoning: **"R-6 AHOD MLOD-1"**

Proposed Zoning Description: **Residential Single-Family District, Airport Hazard Overlay District, Military Lighting Overlay District**

PropID	LegalDescription
322041	CB 5080G BLK 99 LOT 20 VENTURA HEIGHTS UT-1
322042	CB 5080G BLK 99 LOT 21 VENTURA HEIGHTS UT-1
322043	CB 5080G BLK 99 LOT 22 VENTURA HEIGHTS UT-1
322044	CB 5080G BLK 99 LOT 23 VENTURA HEIGHTS UT-1
322045	CB 5080G BLK 99 LOT 24 VENTURA HEIGHTS UT-1
322046	CB 5080G BLK 99 LOT 25 VENTURA HEIGHTS UT-1
322047	CB 5080G BLK 99 LOT 26 VENTURA HEIGHTS UT-1
322048	CB 5080G BLK 99 LOT 27 VENTURA HEIGHTS UT-1
322049	CB 5080G BLK 99 LOT 28 VENTURA HEIGHTS UT-1
322050	CB 5080G BLK 99 LOT 29 VENTURA HEIGHTS UT-1
322051	CB 5080H BLK 1 LOT 1 (FAIRWAYS OF WOODLAKE UT-3)
322052	CB 5080H BLK 1 LOT 2 (FAIRWAYS OF WOODLAKE UT-3)
322053	CB 5080H BLK 1 LOT 3 (FAIRWAYS OF WOODLAKE UT-3)
322054	CB 5080H BLK 1 LOT 4 (FAIRWAYS OF WOODLAKE UT-3)
322055	CB 5080H BLK 1 LOT 5 (FAIRWAYS OF WOODLAKE UT-3)
322056	CB 5080H BLK 1 LOT 6 (FAIRWAYS OF WOODLAKE UT-3)
322057	CB 5080H BLK 1 LOT 7 (FAIRWAYS OF WOODLAKE UT-3)
322058	CB 5080H BLK 1 LOT 8 (FAIRWAYS OF WOODLAKE UT-3)
322059	CB 5080H BLK 1 LOT 9 (FAIRWAYS OF WOODLAKE UT-3)
322060	CB 5080H BLK 1 LOT 10 (FAIRWAYS OF WOODLAKE UT-3)
322061	CB 5080H BLK 1 LOT 11 (FAIRWAYS OF WOODLAKE UT-3)
322062	CB 5080H BLK 1 LOT 12 (FAIRWAYS OF WOODLAKE UT-3)
322063	CB 5080H BLK 1 LOT 13 (FAIRWAYS OF WOODLAKE UT-3)
322064	CB 5080H BLK 1 LOT 14 (FAIRWAYS OF WOODLAKE UT-3)
322065	CB 5080H BLK 1 LOT 15 (FAIRWAYS OF WOODLAKE UT-3)
322066	CB 5080H BLK 1 LOT 16 (FAIRWAYS OF WOODLAKE UT-3)
322067	CB 5080H BLK 1 LOT 17 (FAIRWAYS OF WOODLAKE UT-3)

Proposed Zoning: **"R-6 AHOD MLOD-1"**

Proposed Zoning Description: **Residential Single-Family District, Airport Hazard Overlay District, Military Lighting Overlay District**

PropID	LegalDescription
322068	CB 5080H BLK 1 LOT 18 (FAIRWAYS OF WOODLAKE UT-3)
322069	CB 5080H BLK 1 LOT 19 (FAIRWAYS OF WOODLAKE UT-3)
322070	CB 5080H BLK 1 LOT 20 (FAIRWAYS OF WOODLAKE UT-3)
322071	CB 5080H BLK 1 LOT 21 (FAIRWAYS OF WOODLAKE UT-3)
322072	CB 5080H BLK 1 LOT 22 (FAIRWAYS OF WOODLAKE UT-3)
322073	CB 5080H BLK 1 LOT 23 (FAIRWAYS OF WOODLAKE UT-3)
322074	CB 5080H BLK 1 LOT 24 (FAIRWAYS OF WOODLAKE UT-3)
322076	CB 5080H BLK 1 LOT P-100 /DRAINAGE ROW/ (FAIRWAYS OF WOOKLAKE UT-3)
322077	CB 5080H BLK 2 LOT 1 (FAIRWAYS OF WOODLAKE UT-3)
322078	CB 5080H BLK 2 LOT 2 (FAIRWAYS OF WOODLAKE UT-3)
322079	CB 5080H BLK 2 LOT 3 (FAIRWAYS OF WOODLAKE UT-3)
322080	CB 5080H BLK 2 LOT 4 (FAIRWAYS OF WOODLAKE UT-3)
322081	CB 5080H BLK 2 LOT 5 (FAIRWAYS OF WOODLAKE UT-3)
322082	CB 5080H BLK 2 LOT 6 (FAIRWAYS OF WOODLAKE UT-3)
322083	CB 5080H BLK 2 LOT 7 (FAIRWAYS OF WOODLAKE UT-3)
322084	CB 5080H BLK 2 LOT 8 (FAIRWAYS OF WOODLAKE UT-3)
322085	CB 5080H BLK 2 LOT 9 (FAIRWAYS OF WOODLAKE UT-3)
322086	CB 5080H BLK 2 LOT 10 (FAIRWAYS OF WOODLAKE UT-3)
322087	CB 5080H BLK 2 LOT 11 (FAIRWAYS OF WOODLAKE UT-3)
322088	CB 5080H BLK 2 LOT 12 (FAIRWAYS OF WOODLAKE UT-3)
322089	CB 5080H BLK 2 LOT 13 (FAIRWAYS OF WOODLAKE UT-3)
322090	CB 5080H BLK 2 LOT 14 (FAIRWAYS OF WOODLAKE UT-3)
322091	CB 5080H BLK 2 LOT 15 (FAIRWAYS OF WOODLAKE UT-3)
322092	CB 5080H BLK 2 LOT 16 (FAIRWAYS OF WOODLAKE UT-3)
322093	CB 5080H BLK 2 LOT 17 (FAIRWAYS OF WOODLAKE UT-3)
322094	CB 5080H BLK 2 LOT 18 (FAIRWAYS OF WOODLAKE UT-3)
322095	CB 5080H BLK 2 LOT 19 (FAIRWAYS OF WOODLAKE UT-3)

Proposed Zoning: **"R-6 AHOD MLOD-1"**

Proposed Zoning Description: **Residential Single-Family District, Airport Hazard Overlay District, Military Lighting Overlay District**

PropID	LegalDescription
322096	CB 5080H BLK 2 LOT 20 (FAIRWAYS OF WOODLAKE UT-3)
322097	CB 5080H BLK 2 LOT 21 (FAIRWAYS OF WOODLAKE UT-3)
322098	CB 5080H BLK 2 LOT 22 (FAIRWAYS OF WOODLAKE UT-3)
322099	CB 5080H BLK 2 LOT 23 (FAIRWAYS OF WOODLAKE UT-3)
322100	CB 5080H BLK 2 LOT 24 (FAIRWAYS OF WOODLAKE UT-3)
322101	CB 5080H BLK 2 LOT 25 (FAIRWAYS OF WOODLAKE UT-3)
322102	CB 5080H BLK 2 LOT 26 (FAIRWAYS OF WOODLAKE UT-3)
322103	CB 5080H BLK 2 LOT 27 (FAIRWAYS OF WOODLAKE UT-3)
322104	CB 5080H BLK 2 LOT 28 (FAIRWAYS OF WOODLAKE UT-3)
322105	CB 5080H BLK 2 LOT 29 (FAIRWAYS OF WOODLAKE UT-3)
322106	CB 5080H BLK 2 LOT 30 (FAIRWAYS OF WOODLAKE UT-3)
322107	CB 5080H BLK 2 LOT 31 (FAIRWAYS OF WOODLAKE UT-3)
322108	CB 5080H BLK 2 LOT 32 (FAIRWAYS OF WOODLAKE UT-3)
322109	CB 5080H BLK 2 LOT 33 (FAIRWAYS OF WOODLAKE UT-3)
322111	CB 5080H BLK 2 LOT 35 /SAFETY LANE - COMMON AREA/ (FAIRWAYS OF WOODLAKE UT-3)
322215	CB 5080H BLK 20 LOT 1 DOVER SUBDIVISION UT-6
322216	CB 5080H BLK 20 LOT 2 DOVER SUBDIVISION UT-6
322217	CB 5080H BLK 20 LOT 3 DOVER SUBDIVISION UT-6
322218	CB 5080H BLK 20 LOT 4 DOVER SUBDIVISION UT-6
322219	CB 5080H BLK 20 LOT 5 DOVER SUBDIVISION UT-6
322220	CB 5080H BLK 20 LOT 6 DOVER SUBDIVISION UT-6
322221	CB 5080H BLK 20 LOT 7 DOVER SUBDIVISION UT-6
322222	CB 5080H BLK 20 LOT 8 DOVER SUBDIVISION UT-6
322223	CB 5080H BLK 20 LOT 9 DOVER SUBDIVISION UT-6
322224	CB 5080H BLK 20 LOT 10 DOVER SUBDIVISION UT-6
322225	CB 5080H BLK 20 LOT 11 DOVER SUBDIVISION UT-6
322226	CB 5080H BLK 20 LOT 12 DOVER SUBDIVISION UT-6

Proposed Zoning: **"R-6 AHOD MLOD-1"**

Proposed Zoning Description: **Residential Single-Family District, Airport Hazard Overlay District, Military Lighting Overlay District**

PropID	LegalDescription
322227	CB 5080H BLK 20 LOT 13 DOVER SUBDIVISION UT-6
322228	CB 5080H BLK 20 LOT 14 DOVER SUBDIVISION UT-6
322229	CB 5080H BLK 20 LOT 15 DOVER SUBDIVISION UT-6
322230	CB 5080H BLK 20 LOT 16 DOVER SUBDIVISION UT-6
322231	CB 5080H BLK 20 LOT 17 DOVER SUBDIVISION UT-6
322232	CB 5080H BLK 20 LOT 18 DOVER SUBDIVISION UT-6
322233	CB 5080H BLK 20 LOT 19 DOVER SUBDIVISION UT-6
322234	CB 5080H BLK 20 LOT 20 DOVER SUBDIVISION UT-6
322235	CB 5080H BLK 20 LOT 21 DOVER SUBDIVISION UT-6
322236	CB 5080H BLK 20 LOT 22 DOVER SUBDIVISION UT-6
322237	CB 5080H BLK 20 LOT 23 DOVER SUBDIVISION UT-6
322238	CB 5080H BLK 20 LOT 24 DOVER SUBDIVISION UT-6
322239	CB 5080H BLK 20 LOT 25 DOVER SUBDIVISION UT-6
322240	CB 5080H BLK 20 LOT 26 DOVER SUBDIVISION UT-6
322241	CB 5080H BLK 20 LOT 27 DOVER SUBDIVISION UT-6
322242	CB 5080H BLK 20 LOT 28 DOVER SUBDIVISION UT-6
322243	CB 5080H BLK 20 LOT 29 DOVER SUBDIVISION UT-6
322244	CB 5080H BLK 20 LOT 30 DOVER SUBDIVISION UT-6
322245	CB 5080H BLK 20 LOT 31 DOVER SUBDIVISION UT-6
322246	CB 5080H BLK 20 LOT 32 DOVER SUBDIVISION UT-6
322247	CB 5080H BLK 20 LOT 33 DOVER SUBDIVISION UT-6
322248	CB 5080H BLK 20 LOT 34 DOVER SUBDIVISION UT-6
322249	CB 5080H BLK 20 LOT 35 DOVER SUBDIVISION UT-6
322250	CB 5080H BLK 20 LOT 36 DOVER SUBDIVISION UT-6
322251	CB 5080H BLK 20 LOT 37 DOVER SUBDIVISION UT-6
322252	CB 5080H BLK 20 LOT 38 DOVER SUBDIVISION UT-6
322253	CB 5080H BLK 20 LOT 39 DOVER SUBDIVISION UT-6

Proposed Zoning: **"R-6 AHOD MLOD-1"**

Proposed Zoning Description: **Residential Single-Family District, Airport Hazard Overlay District, Military Lighting Overlay District**

PropID	LegalDescription
322254	CB 5080H BLK 20 LOT 40 DOVER SUBDIVISION UT-6
322255	CB 5080H BLK 20 LOT 41 DOVER SUBDIVISION UT-6
322256	CB 5080H BLK 20 LOT 42 DOVER SUBDIVISION UT-6
322257	CB 5080H BLK 20 LOT 43 DOVER SUBDIVISION UT-6
322258	CB 5080H BLK 20 LOT 44 DOVER SUBD UT-7
322259	CB 5080H BLK 20 LOT 45 DOVER SUBD UT-7
322260	CB 5080H BLK 20 LOT 46 DOVER SUBD UT-7
322261	CB 5080H BLK 20 LOT 47 DOVER SUBD UT-7
322262	CB 5080H BLK 20 LOT 48 DOVER SUBD UT-7
322263	CB 5080H BLK 21 LOT 1 DOVER SUBDIVISION UT-6
322264	CB 5080H BLK 21 LOT 2 DOVER SUBDIVISION UT-6
322265	CB 5080H BLK 21 LOT 3 DOVER SUBDIVISION UT-6
322266	CB 5080H BLK 21 LOT 4 DOVER SUBDIVISION UT-6
322267	CB 5080H BLK 21 LOT 5 DOVER SUBDIVISION UT-6
322268	CB 5080H BLK 21 LOT 6 DOVER SUBDIVISION UT-6
322269	CB 5080H BLK 21 LOT 7 DOVER SUBDIVISION UT-6
322270	CB 5080H BLK 21 LOT 8 DOVER SUBDIVISION UT-6
322271	CB 5080H BLK 21 LOT 9 DOVER SUBDIVISION UT-6
322272	CB 5080H BLK 21 LOT 10 DOVER SUBDIVISION UT-6
322274	CB 5080H BLK 21 LOT 12 DOVER SUBDIVISION UT-6
322275	CB 5080H BLK 21 LOT 13 DOVER SUBDIVISION UT-6
322276	CB 5080H BLK 21 LOT 14 DOVER SUBDIVISION UT-6
322277	CB 5080H BLK 21 LOT 15 DOVER SUBDIVISION UT-6
322278	CB 5080H BLK 21 LOT 16 DOVER SUBDIVISION UT-6
322279	CB 5080H BLK 21 LOT 17 DOVER SUBDIVISION UT-6
322280	CB 5080H BLK 21 LOT 18 DOVER SUBDIVISION UT-6
322281	CB 5080H BLK 21 LOT 19 DOVER SUBDIVISION UT-6

Proposed Zoning: **"R-6 AHOD MLOD-1"**

Proposed Zoning Description: **Residential Single-Family District, Airport Hazard Overlay District, Military Lighting Overlay District**

PropID	LegalDescription
322282	CB 5080H BLK 21 LOT 20 DOVER SUBDIVISION UT-6
322283	CB 5080H BLK 21 LOT 21 DOVER SUBDIVISION UT-6
322284	CB 5080H BLK 21 LOT 22 DOVER SUBDIVISION UT-6
322285	CB 5080H BLK 21 LOT 23 DOVER SUBDIVISION UT-6
322286	CB 5080H BLK 21 LOT 24 DOVER SUBDIVISION UT-6
322287	CB 5080H BLK 21 LOT 25 DOVER SUBDIVISION UT-6
322288	CB 5080H BLK 21 LOT 26 DOVER SUBDIVISION UT-6
322289	CB 5080H BLK 21 LOT 27 DOVER SUBDIVISION UT-6
322290	CB 5080H BLK 21 LOT 28 DOVER SUBDIVISION UT-6
322291	CB 5080H BLK 21 LOT 29 DOVER SUBDIVISION UT-6
322292	CB 5080H BLK 21 LOT 30 DOVER SUBDIVISION UT-6
322293	CB 5080H BLK 21 LOT 31 DOVER SUBDIVISION UT-6
322294	CB 5080H BLK 21 LOT 32 DOVER SUBDIVISION UT-6
322295	CB 5080H BLK 21 LOT 33 DOVER SUBDIVISION UT-6
322296	CB 5080H BLK 21 LOT 34 DOVER SUBDIVISION UT-6
322297	CB 5080H BLK 21 LOT 35 DOVER SUBDIVISION UT-6
322298	CB 5080H BLK 21 LOT 36 DOVER SUBDIVISION UT-6
322299	CB 5080H BLK 21 LOT 37 DOVER SUBDIVISION UT-6
322300	CB 5080H BLK 21 LOT 38 DOVER SUBDIVISION UT-6
322301	CB 5080H BLK 22 LOT 1 DOVER SUBDIVISION UT-6
322302	CB 5080H BLK 22 LOT 2 DOVER SUBDIVISION UT-6
322303	CB 5080H BLK 22 LOT 3 DOVER SUBDIVISION UT-6
322304	CB 5080H BLK 22 LOT 4 DOVER SUBDIVISION UT-6
322305	CB 5080H BLK 22 LOT 5 DOVER SUBDIVISION UT-6
322306	CB 5080H BLK 22 LOT 6 DOVER SUBDIVISION UT-6
322307	CB 5080H BLK 22 LOT 7 DOVER SUBDIVISION UT-6
322308	CB 5080H BLK 22 LOT 8 DOVER SUBDIVISION UT-6

Proposed Zoning: **"R-6 AHOD MLOD-1"**

Proposed Zoning Description: **Residential Single-Family District, Airport Hazard Overlay District, Military Lighting Overlay District**

PropID	LegalDescription
322309	CB 5080H BLK 22 LOT 9 DOVER SUBDIVISION UT-6
322310	CB 5080H BLK 22 LOT 10 DOVER SUBDIVISION UT-6
322311	CB 5080H BLK 22 LOT 11 DOVER SUBDIVISION UT-6
322312	CB 5080H BLK 22 LOT 12 DOVER SUBDIVISION UT-6
322313	CB 5080H BLK 22 LOT 13 DOVER SUBDIVISION UT-6
322314	CB 5080H BLK 22 LOT 14 DOVER SUBDIVISION UT-6
322315	CB 5080H BLK 22 LOT 15 DOVER SUBDIVISION UT-6
322316	CB 5080H BLK 22 LOT 16 DOVER SUBDIVISION UT-6
322317	CB 5080H BLK 22 LOT 17 DOVER SUBDIVISION UT-6
322318	CB 5080H BLK 22 LOT 18 DOVER SUBDIVISION UT-6
322319	CB 5080H BLK 22 LOT 19 DOVER SUBDIVISION UT-6
322320	CB 5080H BLK 22 LOT 20 DOVER SUBDIVISION UT-6
322321	CB 5080H BLK 22 LOT 21 DOVER SUBD UT-7
322322	CB 5080H BLK 22 LOT 22 DOVER SUBD UT-7
322323	CB 5080H BLK 22 LOT 23 DOVER SUBD UT-7
322324	CB 5080H BLK 22 LOT 24 DOVER SUBD UT-7
322325	CB 5080H BLK 22 LOT 25 DOVER SUBD UT-7
322326	CB 5080H BLK 22 LOT 26 DOVER SUBD UT-7
322327	CB 5080H BLK 22 LOT 27 DOVER SUBD UT-7
322328	CB 5080H BLK 22 LOT 28 DOVER SUBD UT-7
322329	CB 5080H BLK 22 LOT 29 DOVER SUBD UT-7
322330	CB 5080H BLK 22 LOT 30 DOVER SUBD UT-7
322331	CB 5080H BLK 22 LOT 31 DOVER SUBD UT-7
322332	CB 5080H BLK 22 LOT 32 DOVER SUBD UT-7
322333	CB 5080H BLK 22 LOT 33 DOVER SUBD UT-7
322334	CB 5080H BLK 22 LOT 34 DOVER SUBD UT-7
322335	CB 5080H BLK 22 LOT 35 DOVER SUBD UT-7

Proposed Zoning: **"R-6 AHOD MLOD-1"**

Proposed Zoning Description: **Residential Single-Family District, Airport Hazard Overlay District, Military Lighting Overlay District**

PropID	LegalDescription
322336	CB 5080H BLK 22 LOT 36 DOVER SUBD UT-7
322337	CB 5080H BLK 22 LOT 37 DOVER SUBD UT-7
322338	CB 5080H BLK 22 LOT 38 DOVER SUBD UT-7
322339	CB 5080H BLK 22 LOT 39 DOVER SUBD UT-7
322340	CB 5080H BLK 22 LOT 40 DOVER SUBD UT-7
322341	CB 5080H BLK 22 LOT 41 DOVER SUBD UT-7
322342	CB 5080H BLK 22 LOT 42 DOVER SUBD UT-7
322343	CB 5080H BLK 22 LOT 43 DOVER SUBD UT-7
322344	CB 5080H BLK 22 LOT 44 DOVER SUBD UT-7
322345	CB 5080H BLK 22 LOT 45 DOVER SUBD UT-7
322346	CB 5080H BLK 22 LOT 46 DOVER SUBD UT-7
322347	CB 5080H BLK 22 LOT 47 DOVER SUBD UT-7
322348	CB 5080H BLK 22 LOT 48 DOVER SUBD UT-7
322349	CB 5080H BLK 22 LOT 49 DOVER SUBD UT-7
322350	CB 5080H BLK 22 LOT 50 DOVER SUBD UT-7
322351	CB 5080H BLK 22 LOT 51 DOVER SUBD UT-7
322352	CB 5080H BLK 22 LOT 52 DOVER SUBD UT-7
322353	CB 5080H BLK 22 LOT 53 DOVER SUBD UT-7
322354	CB 5080H BLK 22 LOT 54 DOVER SUBD UT-7
322355	CB 5080H BLK 23 LOT 3 DOVER SUBD UT-7
322356	CB 5080H BLK 23 LOT 4 DOVER SUBD UT-7
322357	CB 5080H BLK 23 LOT 5 DOVER SUBD UT-7
322358	CB 5080H BLK 23 LOT 6 DOVER SUBD UT-7
322359	CB 5080H BLK 23 LOT 7 DOVER SUBD UT-7
322360	CB 5080H BLK 23 LOT 8 DOVER SUBD UT-7
322361	CB 5080H BLK 23 LOT 9 DOVER SUBD UT-7
322362	CB 5080H BLK 23 LOT 10 DOVER SUBD UT-7

Proposed Zoning: **"R-6 AHOD MLOD-1"**

Proposed Zoning Description: **Residential Single-Family District, Airport Hazard Overlay District, Military Lighting Overlay District**

PropID	LegalDescription
322363	CB 5080H BLK 23 LOT 11 DOVER SUBD UT-7
322364	CB 5080H BLK 23 LOT 12 DOVER SUBD UT-7
322365	CB 5080H BLK 23 LOT 13 DOVER SUBD UT-7
322366	CB 5080H BLK 23 LOT 14 DOVER SUBD UT-7
322367	CB 5080H BLK 23 LOT 15 DOVER SUBD UT-7
322368	CB 5080H BLK 23 LOT 16 DOVER SUBD UT-7
322369	CB 5080H BLK 23 LOT 17 DOVER SUBD UT-7
322370	CB 5080H BLK 23 LOT 18 DOVER SUBD UT-7
322371	CB 5080H BLK 23 LOT 19 DOVER SUBD UT-7
322372	CB 5080H BLK 23 LOT 20 DOVER SUBD UT-7
322373	CB 5080H BLK 23 LOT 21 DOVER SUBD UT-7
322374	CB 5080H BLK 23 LOT 22 DOVER SUBD UT-7
322375	CB 5080H BLK 23 LOT 23 DOVER SUBD UT-7
322376	CB 5080H BLK 23 LOT 24 DOVER SUBD UT-7
322377	CB 5080H BLK 25 LOT 2 DOVER SUBD UT-7
322378	CB 5080H BLK 25 LOT 3 DOVER SUBD UT-7
322379	CB 5080H BLK 25 LOT 4 DOVER SUBD UT-7
322380	CB 5080H BLK 25 LOT 5 DOVER SUBD UT-7
322381	CB 5080H BLK 25 LOT 6 DOVER SUBD UT-7
322382	CB 5080H BLK 25 LOT 7 DOVER SUBD UT-7
322383	CB 5080H BLK 25 LOT 8 DOVER SUBD UT-7
322384	CB 5080H BLK 25 LOT 9 DOVER SUBD UT-7
322385	CB 5080H BLK 25 LOT 10 DOVER SUBD UT-7
322386	CB 5080H BLK 25 LOT 11 DOVER SUBD UT-7
322392	CB 5080K BLK 1 LOT 1 VENTURA SUBD UT-25
322393	CB 5080K BLK 1 LOT 2 VENTURA SUBD UT-25
322394	CB 5080K BLK 1 LOT 3 VENTURA SUBD UT-25

Proposed Zoning: **"R-6 AHOD MLOD-1"**

Proposed Zoning Description: **Residential Single-Family District, Airport Hazard Overlay District, Military Lighting Overlay District**

PropID	LegalDescription
322395	CB 5080K BLK 1 LOT 4 VENTURA SUBD UT-25
322396	CB 5080K BLK 1 LOT 5 VENTURA SUBD UT-25
322397	CB 5080K BLK 1 LOT 6 VENTURA SUBD UT-25
322398	CB 5080K BLK 1 LOT 7 VENTURA SUBD UT-25
322399	CB 5080K BLK 1 LOT 8 VENTURA SUBD UT-25
322400	CB 5080K BLK 1 LOT 9 VENTURA SUBD UT-26
322401	CB 5080K BLK 1 LOT 10 VENTURA SUBD UT-26
322402	CB 5080K BLK 1 LOT 11 VENTURA SUBD UT-26
322403	CB 5080K BLK 1 LOT 12 VENTURA SUBD UT-26
322405	CB 5080K BLK 1 LOT 14 VENTURA SUBD UT-26
322406	CB 5080K BLK 1 LOT 15 VENTURA SUBD UT-26
322407	CB 5080K BLK 1 LOT 16 VENTURA SUBD UT-26
322408	CB 5080K BLK 1 LOT 17 VENTURA SUBD UT-26
322409	CB 5080K BLK 1 LOT 18 VENTURA SUBD UT-26
322410	CB 5080K BLK 1 LOT 19 VENTURA SUBD UT-26
322411	CB 5080K BLK 1 LOT 20 VENTURA SUBD UT-26
322412	CB 5080K BLK 1 LOT 21 VENTURA SUBD UT-26
322413	CB 5080K BLK 1 LOT 22 VENTURA SUBD UT-26
322414	CB 5080K BLK 1 LOT 23 VENTURA SUBD UT-26
322415	CB 5080K BLK 1 LOT 24 VENTURA SUBD UT-26
322416	CB 5080K BLK 1 LOT 25 VENTURA SUBD UT-26
322417	CB 5080K BLK 1 LOT 26 VENTURA SUBD UT-26
322418	CB 5080K BLK 1 LOT 27 VENTURA SUBD UT-26
322419	CB 5080K BLK 1 LOT 28 VENTURA SUBD UT-26
322420	CB 5080K BLK 1 LOT 29 VENTURA SUBD UT-26
322421	CB 5080K BLK 1 LOT 30 VENTURA SUBD UT-26
322422	CB 5080K BLK 1 LOT 31 VENTURA SUBD UT-26

Proposed Zoning: **"R-6 AHOD MLOD-1"**

Proposed Zoning Description: **Residential Single-Family District, Airport Hazard Overlay District, Military Lighting Overlay District**

PropID	LegalDescription
322423	CB 5080K BLK 1 LOT 32 VENTURA SUBD UT-26
322424	CB 5080K BLK 1 LOT 33 VENTURA SUBD UT-26
322425	CB 5080K BLK 1 LOT 34 VENTURA SUBD UT-26
322426	CB 5080K BLK 1 LOT 35 VENTURA SUBD UT-26
322427	CB 5080K BLK 1 LOT 36 VENTURA SUBD UT-26
322428	CB 5080K BLK 1 LOT 37 VENTURA SUBD UT-26
322429	CB 5080K BLK 1 LOT 38 VENTURA SUBD UT-26
322430	CB 5080K BLK 1 LOT 39 VENTURA SUBD UT-26
322431	CB 5080K BLK 1 LOT 40 VENTURA SUBD UT-26
322432	CB 5080K BLK 1 LOT 41 VENTURA SUBD UT-26
322433	CB 5080K BLK 1 LOT 42 VENTURA SUBD UT-26
322434	CB 5080K BLK 1 LOT 43 VENTURA SUBD UT-26
322435	CB 5080K BLK 1 LOT 44 VENTURA SUBD UT-26
322436	CB 5080K BLK 2 LOT 1 VENTURA SUBD UT-25
322437	CB 5080K BLK 2 LOT 2 VENTURA SUBD UT-25
322438	CB 5080K BLK 2 LOT 3 VENTURA SUBD UT-25
322439	CB 5080K BLK 2 LOT 4 VENTURA SUBD UT-25
322440	CB 5080K BLK 2 LOT 5 VENTURA SUBD UT-25
322441	CB 5080K BLK 2 LOT 6 VENTURA SUBD UT-25
322442	CB 5080K BLK 2 LOT 7 VENTURA SUBD UT-25
322443	CB 5080K BLK 2 LOT 8 VENTURA SUBD UT-25
322444	CB 5080K BLK 2 LOT 9 VENTURA SUBD UT-25
322445	CB 5080K BLK 2 LOT 10 VENTURA SUBD UT-25
322446	CB 5080K BLK 2 LOT 11 VENTURA SUBD UT-25
322447	CB 5080K BLK 2 LOT 12 VENTURA SUBD UT-25
322448	CB 5080K BLK 2 LOT 13 VENTURA SUBD UT-25
322449	CB 5080K BLK 2 LOT 14 VENTURA SUBD UT-25

Proposed Zoning: **"R-6 AHOD MLOD-1"**

Proposed Zoning Description: **Residential Single-Family District, Airport Hazard Overlay District, Military Lighting Overlay District**

PropID	LegalDescription
322450	CB 5080K BLK 2 LOT 15 VENTURA SUBD UT-25
322451	CB 5080K BLK 2 LOT 16 VENTURA SUBD UT-25
322452	CB 5080K BLK 2 LOT 17 VENTURA SUBD UT-25
322453	CB 5080K BLK 2 LOT 18 VENTURA SUBD UT-25
322454	CB 5080K BLK 2 LOT 19 VENTURA SUBD UT-25
322455	CB 5080K BLK 2 LOT 20 VENTURA SUBD UT-25
322456	CB 5080K BLK 2 LOT 21 VENTURA SUBD UT-25
322457	CB 5080K BLK 2 LOT 22 VENTURA SUBD UT-25
322458	CB 5080K BLK 2 LOT 23 VENTURA SUBD UT-25
322459	CB 5080K BLK 2 LOT 24 VENTURA SUBD UT-25
322460	CB 5080K BLK 2 LOT 25 VENTURA SUBD UT-25
322461	CB 5080K BLK 2 LOT 26 VENTURA SUBD UT-25
322462	CB 5080K BLK 2 LOT 27 VENTURA SUBD UT-25
322463	CB 5080K BLK 2 LOT 28 VENTURA SUBD UT-25
322464	CB 5080K BLK 2 LOT 29 VENTURA SUBD UT-25
322465	CB 5080K BLK 2 LOT 30 VENTURA SUBD UT-25
322466	CB 5080K BLK 2 LOT 31 VENTURA SUBD UT-25
322467	CB 5080K BLK 2 LOT 32 VENTURA SUBD UT-25
322468	CB 5080K BLK 2 LOT 33 VENTURA SUBD UT-25
322469	CB 5080K BLK 2 LOT 34 VENTURA SUBD UT-25
322470	CB 5080K BLK 2 LOT 35 VENTURA SUBD UT-25
322471	CB 5080K BLK 2 LOT 36 VENTURA SUBD UT-25
322472	CB 5080K BLK 2 LOT 37 VENTURA SUBD UT-25
322473	CB 5080K BLK 2 LOT 38 VENTURA SUBD UT-25
322474	CB 5080K BLK 2 LOT 39 VENTURA SUBD UT-25
322475	CB 5080K BLK 2 LOT 40 VENTURA SUBD UT-25
322476	CB 5080K BLK 2 LOT 41 VENTURA SUBD UT-25

Proposed Zoning: **"R-6 AHOD MLOD-1"**

Proposed Zoning Description: **Residential Single-Family District, Airport Hazard Overlay District, Military Lighting Overlay District**

PropID	LegalDescription
322477	CB 5080K BLK 2 LOT 42 VENTURA SUBD UT-25
322478	CB 5080K BLK 2 LOT 43 VENTURA SUBD UT-25
322479	CB 5080K BLK 2 LOT 44 VENTURA SUBD UT-25
322480	CB 5080K BLK 2 LOT 45 VENTURA SUBD UT-25
322481	CB 5080K BLK 2 LOT 46 VENTURA SUBD UT-25
322482	CB 5080K BLK 2 LOT 47 VENTURA SUBD UT-26
322483	CB 5080K BLK 2 LOT 48 VENTURA SUBD UT-26
322484	CB 5080K BLK 2 LOT 49 VENTURA SUBD UT-26
322485	CB 5080K BLK 2 LOT 50 VENTURA SUBD UT-26
322486	CB 5080K BLK 2 LOT 51 VENTURA SUBD UT-26
322487	CB 5080K BLK 2 LOT 52 VENTURA SUBD UT-26
322488	CB 5080K BLK 2 LOT 53 VENTURA SUBD UT-26
322489	CB 5080K BLK 2 LOT 54 VENTURA SUBD UT-26
322490	CB 5080K BLK 2 LOT 55 VENTURA SUBD UT-26
322491	CB 5080K BLK 2 LOT 56 VENTURA SUBD UT-26
322492	CB 5080K BLK 2 LOT 57 VENTURA SUBD UT-26
322493	CB 5080K BLK 2 LOT 58 VENTURA SUBD UT-26
322494	CB 5080K BLK 2 LOT 59 VENTURA SUBD UT-26
322495	CB 5080K BLK 2 LOT 60 VENTURA SUBD UT-26
322496	CB 5080K BLK 2 LOT 61 VENTURA SUBD UT-26
322497	CB 5080K BLK 2 LOT 62 VENTURA SUBD UT-26
322498	CB 5080K BLK 2 LOT 63 VENTURA SUBD UT-26
322499	CB 5080K BLK 2 LOT 64 VENTURA SUBD UT-26
322500	CB 5080K BLK 2 LOT 65 VENTURA SUBD UT-26
322501	CB 5080K BLK 2 LOT 66 VENTURA SUBD UT-26
322502	CB 5080K BLK 2 LOT 67 VENTURA SUBD UT-26
322503	CB 5080K BLK 2 LOT 68 VENTURA SUBD UT-26

Proposed Zoning: **"R-6 AHOD MLOD-1"**

Proposed Zoning Description: **Residential Single-Family District, Airport Hazard Overlay District, Military Lighting Overlay District**

PropID	LegalDescription
322504	CB 5080K BLK 2 LOT 69 VENTURA SUBD UT-26
322505	CB 5080K BLK 2 LOT 70 VENTURA SUBD UT-26
322506	CB 5080K BLK 2 LOT 71 VENTURA SUBD UT-26
322507	CB 5080K BLK 2 LOT 72 VENTURA SUBD UT-26
322508	CB 5080K BLK 2 LOT 73 VENTURA SUBD UT-26
322509	CB 5080K BLK 2 LOT 74 VENTURA SUBD UT-26
322510	CB 5080K BLK 2 LOT 75 VENTURA SUBD UT-26
322511	CB 5080K BLK 2 LOT 76 VENTURA SUBD UT-26
322512	CB 5080K BLK 2 LOT 77 VENTURA SUBD UT-26
322513	CB 5080K BLK 2 LOT 78 VENTURA SUBD UT-26
322514	CB 5080K BLK 2 LOT 79 VENTURA SUBD UT-26
322515	CB 5080K BLK 2 LOT 80 VENTURA SUBD UT-26
322516	CB 5080K BLK 2 LOT P-100 (11.884 AC), & BLK 6 LOT P-101 (0.136 AC) /DRAINAGE ROW/ PER PLATS 9536/201-203 & 9546/7-8
322517	CB 5080K BLK 3 LOT 1 VENTURA SUBD UT-25
322518	CB 5080K BLK 3 LOT 2 VENTURA SUBD UT-25
322519	CB 5080K BLK 3 LOT 3 VENTURA SUBD UT-25
322520	CB 5080K BLK 3 LOT 4 VENTURA SUBD UT-25
322521	CB 5080K BLK 3 LOT 5 VENTURA SUBD UT-25
322522	CB 5080K BLK 3 LOT 6 VENTURA SUBD UT-25
322523	CB 5080K BLK 3 LOT 7 VENTURA SUBD UT-25
322524	CB 5080K BLK 3 LOT 8 VENTURA SUBD UT-25
322525	CB 5080K BLK 3 LOT 9 VENTURA SUBD UT-25
322526	CB 5080K BLK 3 LOT 10 VENTURA SUBD UT-25
322527	CB 5080K BLK 3 LOT 11 VENTURA SUBD UT-25
322528	CB 5080K BLK 3 LOT 12 VENTURA SUBD UT-25
322529	CB 5080K BLK 3 LOT 13 VENTURA SUBD UT-25

Proposed Zoning: **"R-6 AHOD MLOD-1"**

Proposed Zoning Description: **Residential Single-Family District, Airport Hazard Overlay District, Military Lighting Overlay District**

PropID	LegalDescription
322530	CB 5080K BLK 3 LOT 14 VENTURA SUBD UT-25
322531	CB 5080K BLK 3 LOT 15 VENTURA SUBD UT-25
322532	CB 5080K BLK 3 LOT 16 VENTURA SUBD UT-25
322533	CB 5080K BLK 3 LOT 17 VENTURA SUBD UT-25
322534	CB 5080K BLK 3 LOT 18 VENTURA SUBD UT-25
322535	CB 5080K BLK 3 LOT 19 VENTURA SUBD UT-25
322536	CB 5080K BLK 3 LOT 20 VENTURA SUBD UT-25
322537	CB 5080K BLK 3 LOT 21 VENTURA SUBD UT-25
322538	CB 5080K BLK 3 LOT 22 VENTURA SUBD UT-25
322539	CB 5080K BLK 3 LOT 23 VENTURA SUBD UT-25
322540	CB 5080K BLK 3 LOT 24 VENTURA SUBD UT-25
322541	CB 5080K BLK 3 LOT 25 VENTURA SUBD UT-25
322542	CB 5080K BLK 3 LOT 26 VENTURA SUBD UT-25
322543	CB 5080K BLK 4 LOT 1 VENTURA SUBD UT-25
322544	CB 5080K BLK 4 LOT 2 VENTURA SUBD UT-25
322545	CB 5080K BLK 4 LOT 3 VENTURA SUBD UT-25
322546	CB 5080K BLK 4 LOT 4 VENTURA SUBD UT-25
322547	CB 5080K BLK 4 LOT 5 VENTURA SUBD UT-25
322548	CB 5080K BLK 4 LOT 6 VENTURA SUBD UT-25
322549	CB 5080K BLK 4 LOT 7 VENTURA SUBD UT-25
322550	CB 5080K BLK 4 LOT 8 VENTURA SUBD UT-25
322551	CB 5080K BLK 4 LOT 9 VENTURA SUBD UT-25
322552	CB 5080K BLK 4 LOT 10 VENTURA SUBD UT-25
322553	CB 5080K BLK 4 LOT 11 VENTURA SUBD UT-25
322554	CB 5080K BLK 4 LOT 12 VENTURA SUBD UT-25
322555	CB 5080K BLK 4 LOT 13 VENTURA SUBD UT-25
322556	CB 5080K BLK 4 LOT 14 VENTURA SUBD UT-25

Proposed Zoning: **"R-6 AHOD MLOD-1"**

Proposed Zoning Description: **Residential Single-Family District, Airport Hazard Overlay District, Military Lighting Overlay District**

PropID	LegalDescription
322557	CB 5080K BLK 4 LOT 15 VENTURA SUBD UT-25
322558	CB 5080K BLK 4 LOT 16 VENTURA SUBD UT-25
322559	CB 5080K BLK 4 LOT 17 VENTURA SUBD UT-25
322560	CB 5080K BLK 4 LOT 18 VENTURA SUBD UT-25
322561	CB 5080K BLK 4 LOT 19 VENTURA SUBD UT-25
322562	CB 5080K BLK 4 LOT 20 VENTURA SUBD UT-25
322563	CB 5080K BLK 4 LOT 21 VENTURA SUBD UT-25
322564	CB 5080K BLK 4 LOT 22 VENTURA SUBD UT-25
322565	CB 5080K BLK 4 LOT 23 VENTURA SUBD UT-25
322566	CB 5080K BLK 4 LOT 24 VENTURA SUBD UT-25
322567	CB 5080K BLK 4 LOT 25 VENTURA SUBD UT-25
322568	CB 5080K BLK 4 LOT 26 VENTURA SUBD UT-25
322570	CB 5080K BLK 4 LOT 28 VENTURA SUBD UT-26
322571	CB 5080K BLK 4 LOT 29 VENTURA SUBD UT-26
322572	CB 5080K BLK 4 LOT 30 VENTURA SUBD UT-26
322573	CB 5080K BLK 4 LOT 31 VENTURA SUBD UT-26
322574	CB 5080K BLK 4 LOT 32 VENTURA SUBD UT-26
322575	CB 5080K BLK 4 LOT 33 VENTURA SUBD UT-26
322576	CB 5080K BLK 4 LOT 34 VENTURA SUBD UT-26
322577	CB 5080K BLK 4 LOT 35 VENTURA SUBD UT-26
322578	CB 5080K BLK 4 LOT 36 VENTURA SUBD UT-26
322579	CB 5080K BLK 4 LOT 37 VENTURA SUBD UT-26
322580	CB 5080K BLK 4 LOT 38 VENTURA SUBD UT-26
322581	CB 5080K BLK 4 LOT 39 VENTURA SUBD UT-26
322582	CB 5080K BLK 4 LOT 40 VENTURA SUBD UT-26
322583	CB 5080K BLK 4 LOT 41 VENTURA SUBD UT-26
322584	CB 5080K BLK 4 LOT 42 VENTURA SUBD UT-26

Proposed Zoning: **"R-6 AHOD MLOD-1"**

Proposed Zoning Description: **Residential Single-Family District, Airport Hazard Overlay District, Military Lighting Overlay District**

PropID	LegalDescription
322585	CB 5080K BLK 4 LOT 43 VENTURA SUBD UT-26
322586	CB 5080K BLK 4 LOT 44 VENTURA SUBD UT-26
322587	CB 5080K BLK 4 LOT 45 VENTURA SUBD UT-26
322588	CB 5080K BLK 4 LOT 46 VENTURA SUBD UT-26
322589	CB 5080K BLK 4 LOT 47 VENTURA SUBD UT-26
322590	CB 5080K BLK 4 LOT 48 VENTURA SUBD UT-26
322591	CB 5080K BLK 4 LOT 49 VENTURA SUBD UT-26
322592	CB 5080K BLK 4 LOT 50 VENTURA SUBD UT-26
322593	CB 5080K BLK 4 LOT 51 VENTURA SUBD UT-26
322594	CB 5080K BLK 4 LOT 52 VENTURA SUBD UT-26
322595	CB 5080K BLK 4 LOT 53 VENTURA SUBD UT-26
322596	CB 5080K BLK 4 LOT 54 VENTURA SUBD UT-26
322597	CB 5080K BLK 4 LOT 55 VENTURA SUBD UT-26
322598	CB 5080K BLK 4 LOT 56 VENTURA SUBD UT-26
322599	CB 5080K BLK 5 LOT 1 VENTURA SUBD UT-26
322600	CB 5080K BLK 5 LOT 2 VENTURA SUBD UT-26
322601	CB 5080K BLK 5 LOT 3 VENTURA SUBD UT-26
322602	CB 5080K BLK 5 LOT 4 VENTURA SUBD UT-26
322603	CB 5080K BLK 5 LOT 5 VENTURA SUBD UT-26
322604	CB 5080K BLK 5 LOT 6 VENTURA SUBD UT-26
322605	CB 5080K BLK 5 LOT 7 VENTURA SUBD UT-26
322606	CB 5080K BLK 5 LOT 8 VENTURA SUBD UT-26
322607	CB 5080K BLK 5 LOT 9 VENTURA SUBD UT-26
322608	CB 5080K BLK 5 LOT 10 VENTURA SUBD UT-26
322609	CB 5080K BLK 5 LOT 11 VENTURA SUBD UT-26
322610	CB 5080K BLK 5 LOT 12 VENTURA SUBD UT-26
322611	CB 5080K BLK 5 LOT 13 VENTURA SUBD UT-26

Proposed Zoning: **"R-6 AHOD MLOD-1"**

Proposed Zoning Description: **Residential Single-Family District, Airport Hazard Overlay District, Military Lighting Overlay District**

PropID	LegalDescription
322612	CB 5080K BLK 5 LOT 14 VENTURA SUBD UT-26
322613	CB 5080K BLK 5 LOT 15 VENTURA SUBD UT-26
322614	CB 5080K BLK 5 LOT 16 VENTURA SUBD UT-26
322615	CB 5080K BLK 5 LOT 17 VENTURA SUBD UT-26
322616	CB 5080K BLK 5 LOT 18 VENTURA SUBD UT-26
322617	CB 5080K BLK 5 LOT 19 VENTURA SUBD UT-26
322618	CB 5080K BLK 5 LOT 20 VENTURA SUBD UT-26
322619	CB 5080K BLK 5 LOT 21 VENTURA SUBD UT-26
322620	CB 5080K BLK 5 LOT 22 VENTURA SUBD UT-26
322621	CB 5080K BLK 5 LOT 23 VENTURA SUBD UT-26
322622	CB 5080K BLK 5 LOT 24 VENTURA SUBD UT-26
322623	CB 5080K BLK 5 LOT 25 VENTURA SUBD UT-26
322624	CB 5080K BLK 5 LOT 26 VENTURA SUBD UT-26
322625	CB 5080K BLK 5 LOT 27 VENTURA SUBD UT-26
322626	CB 5080K BLK 5 LOT 28 VENTURA SUBD UT-26
322627	CB 5080K BLK 5 LOT 29 VENTURA SUBD UT-26
322628	CB 5080K BLK 5 LOT 30 VENTURA SUBD UT-26
322629	CB 5080K BLK 6 LOT 1 VENTURA SUBD UT-27
322630	CB 5080K BLK 6 LOT 2 VENTURA SUBD UT-27
322631	CB 5080K BLK 6 LOT 3 VENTURA SUBD UT-27
322632	CB 5080K BLK 6 LOT 4 VENTURA SUBD UT-27
322633	CB 5080K BLK 6 LOT 5 VENTURA SUBD UT-27
322634	CB 5080K BLK 6 LOT 6 VENTURA SUBD UT-27
322635	CB 5080K BLK 6 LOT 7 VENTURA SUBD UT-27
322636	CB 5080K BLK 6 LOT 8 VENTURA SUBD UT-27
322637	CB 5080K BLK 6 LOT 9 VENTURA SUBD UT-27
322638	CB 5080K BLK 6 LOT 10 VENTURA SUBD UT-27

Proposed Zoning: **"R-6 AHOD MLOD-1"**

Proposed Zoning Description: **Residential Single-Family District, Airport Hazard Overlay District, Military Lighting Overlay District**

PropID	LegalDescription
322639	CB 5080K BLK 6 LOT 11 VENTURA SUBD UT-27
322640	CB 5080K BLK 6 LOT 12 VENTURA SUBD UT-27
322641	CB 5080K BLK 6 LOT 13 VENTURA SUBD UT-27
322642	CB 5080K BLK 6 LOT 14 VENTURA SUBD UT-27
322643	CB 5080K BLK 6 LOT 15 VENTURA SUBD UT-27
322644	CB 5080K BLK 6 LOT 16 VENTURA SUBD UT-27
322645	CB 5080K BLK 6 LOT 17 VENTURA SUBD UT-27
322646	CB 5080K BLK 6 LOT 18 VENTURA SUBD UT-27
322647	CB 5080K BLK 6 LOT 19 VENTURA SUBD UT-27
322648	CB 5080K BLK 6 LOT 20 VENTURA SUBD UT-27
322649	CB 5080K BLK 6 LOT 21 VENTURA SUBD UT-27
322650	CB 5080K BLK 6 LOT 22 VENTURA SUBD UT-27
322651	CB 5080K BLK 6 LOT 23 VENTURA SUBD UT-27
322652	CB 5080K BLK 6 LOT 24 VENTURA SUBD UT-27
322653	CB 5080K BLK 6 LOT 25 VENTURA SUBD UT-28
322654	CB 5080K BLK 6 LOT 26 VENTURA SUBD UT-28
322655	CB 5080K BLK 6 LOT 27 VENTURA SUBD UT-28
322656	CB 5080K BLK 6 LOT 28 VENTURA SUBD UT-28
322657	CB 5080K BLK 6 LOT 29 VENTURA SUBD UT-28
322658	CB 5080K BLK 6 LOT 30 VENTURA SUBD UT-28
322659	CB 5080K BLK 6 LOT 31 VENTURA SUBD UT-28
322660	CB 5080K BLK 6 LOT 32 VENTURA SUBD UT-28
322661	CB 5080K BLK 6 LOT 33 VENTURA SUBD UT-28
322662	CB 5080K BLK 6 LOT 34 VENTURA SUBD UT-28
322663	CB 5080K BLK 6 LOT 35 VENTURA SUBD UT-28
322664	CB 5080K BLK 6 LOT 36 VENTURA SUBD UT-28
322665	CB 5080K BLK 6 LOT 37 VENTURA SUBD UT-28

Proposed Zoning: **"R-6 AHOD MLOD-1"**

Proposed Zoning Description: **Residential Single-Family District, Airport Hazard Overlay District, Military Lighting Overlay District**

PropID	LegalDescription
322666	CB 5080K BLK 6 LOT 38 VENTURA SUBD UT-28
322667	CB 5080K BLK 6 LOT 39 VENTURA SUBD UT-28
322668	CB 5080K BLK 6 LOT 40 VENTURA SUBD UT-28
322669	CB 5080K BLK 6 LOT 41 VENTURA SUBD UT-28
322670	CB 5080K BLK 6 LOT 42 VENTURA SUBD UT-28
322671	CB 5080K BLK 6 LOT 43 VENTURA SUBD UT-28
322672	CB 5080K BLK 6 LOT 44 VENTURA SUBD UT-28
322673	CB 5080K BLK 6 LOT 45 VENTURA SUBD UT-28
322674	CB 5080K BLK 6 LOT 46 VENTURA SUBD UT-28
322675	CB 5080K BLK 6 LOT 47 VENTURA SUBD UT-28
322676	CB 5080K BLK 6 LOT 48 VENTURA SUBD UT-28
322677	CB 5080K BLK 6 LOT 49 VENTURA SUBD UT-28
322678	CB 5080K BLK 6 LOT 50 VENTURA SUBD UT-28
322679	CB 5080K BLK 6 LOT 51 VENTURA SUBD UT-28
322680	CB 5080K BLK 6 LOT 52 VENTURA SUBD UT-28
322681	CB 5080K BLK 6 LOT 53 VENTURA SUBD UT-28
322682	CB 5080K BLK 6 P-100 (DRAINAGE R.O.W.) VENTURA SUBD UT-27
322683	CB 5080K BLK 7 LOT 1 VENTURA SUBD UT-27
322684	CB 5080K BLK 7 LOT 2 VENTURA SUBD UT-27
322685	CB 5080K BLK 7 LOT 3 VENTURA SUBD UT-27
322686	CB 5080K BLK 7 LOT 4 VENTURA SUBD UT-27
322687	CB 5080K BLK 7 LOT 5 VENTURA SUBD UT-27
322688	CB 5080K BLK 7 LOT 6 VENTURA SUBD UT-27
322689	CB 5080K BLK 7 LOT 7 VENTURA SUBD UT-27
322690	CB 5080K BLK 7 LOT 8 VENTURA SUBD UT-27
322691	CB 5080K BLK 7 LOT 9 VENTURA SUBD UT-27
322692	CB 5080K BLK 7 LOT 10 VENTURA SUBD UT-27

Proposed Zoning: **"R-6 AHOD MLOD-1"**

Proposed Zoning Description: **Residential Single-Family District, Airport Hazard Overlay District, Military Lighting Overlay District**

PropID	LegalDescription
322693	CB 5080K BLK 7 LOT 11 VENTURA SUBD UT-27
322694	CB 5080K BLK 7 LOT 12 VENTURA SUBD UT-27
322695	CB 5080K BLK 7 LOT 13 VENTURA SUBD UT-27
322696	CB 5080K BLK 7 LOT 14 VENTURA SUBD UT-27
322697	CB 5080K BLK 7 LOT 15 VENTURA SUBD UT-27
322698	CB 5080K BLK 7 LOT 16 VENTURA SUBD UT-27
322699	CB 5080K BLK 7 LOT 17 VENTURA SUBD UT-27
322700	CB 5080K BLK 7 LOT 18 VENTURA SUBD UT-27
322701	CB 5080K BLK 7 LOT 19 VENTURA SUBD UT-27
322702	CB 5080K BLK 7 LOT 20 VENTURA SUBD UT-27
322703	CB 5080K BLK 7 LOT 21 VENTURA SUBD UT-27
322704	CB 5080K BLK 7 LOT 22 VENTURA SUBD UT-27
322705	CB 5080K BLK 7 LOT 23 VENTURA SUBD UT-27
322706	CB 5080K BLK 7 LOT 24 VENTURA SUBD UT-27
322707	CB 5080K BLK 7 LOT 25 VENTURA SUBD UT-27
322708	CB 5080K BLK 7 LOT 26 VENTURA SUBD UT-27
322709	CB 5080K BLK 7 LOT 27 VENTURA SUBD UT-27
322710	CB 5080K BLK 7 LOT 28 VENTURA SUBD UT-27
322711	CB 5080K BLK 7 LOT 29 VENTURA SUBD UT-27
322712	CB 5080K BLK 7 LOT 30 VENTURA SUBD UT-27
322713	CB 5080K BLK 7 LOT 31 VENTURA SUBD UT-27
322714	CB 5080K BLK 7 LOT 32 VENTURA SUBD UT-27
322715	CB 5080K BLK 7 LOT 33 VENTURA SUBD UT-27
322716	CB 5080K BLK 7 LOT 34 VENTURA SUBD UT-27
322717	CB 5080K BLK 7 LOT 35 VENTURA SUBD UT-27
322718	CB 5080K BLK 7 LOT 36 VENTURA SUBD UT-27
322719	CB 5080K BLK 7 LOT 37 VENTURA SUBD UT-27

Proposed Zoning: **"R-6 AHOD MLOD-1"**

Proposed Zoning Description: **Residential Single-Family District, Airport Hazard Overlay District, Military Lighting Overlay District**

PropID	LegalDescription
322720	CB 5080K BLK 7 LOT 38 VENTURA SUBD UT-27
322721	CB 5080K BLK 7 LOT 39 VENTURA SUBD UT-27
322722	CB 5080K BLK 7 LOT 40 VENTURA SUBD UT-27
322723	CB 5080K BLK 7 LOT 41 VENTURA SUBD UT-27
322724	CB 5080K BLK 7 LOT 42 VENTURA SUBD UT-27
322725	CB 5080K BLK 7 LOT 43 VENTURA SUBD UT-27
322726	CB 5080K BLK 7 LOT 44 VENTURA SUBD UT-27
322727	CB 5080K BLK 7 LOT 45 VENTURA SUBD UT-27
322728	CB 5080K BLK 7 LOT 46 VENTURA SUBD UT-27
322729	CB 5080K BLK 7 LOT 47 VENTURA SUBD UT-27
322730	CB 5080K BLK 7 LOT 48 VENTURA SUBD UT-27
322731	CB 5080K BLK 7 LOT 49 VENTURA SUBD UT-27
322732	CB 5080K BLK 7 LOT 50 VENTURA SUBD UT-27
322733	CB 5080K BLK 7 LOT 51 VENTURA SUBD UT-27
322734	CB 5080K BLK 7 LOT 52 VENTURA SUBD UT-27
322735	CB 5080K BLK 7 LOT 53 VENTURA SUBD UT-27
322736	CB 5080K BLK 7 LOT 54 VENTURA SUBD UT-27
322737	CB 5080K BLK 7 LOT 55 VENTURA SUBD UT-27
322738	CB 5080K BLK 7 LOT 56 VENTURA SUBD UT-27
322739	CB 5080K BLK 7 LOT 57 VENTURA SUBD UT-27
322740	CB 5080K BLK 7 LOT 58 VENTURA SUBD UT-27
322741	CB 5080K BLK 7 LOT 59 VENTURA SUBD UT-27
322742	CB 5080K BLK 7 LOT 60 VENTURA SUBD UT-27
322743	CB 5080K BLK 7 LOT 61 VENTURA SUBD UT-27
322744	CB 5080K BLK 7 LOT 62 VENTURA SUBD UT-27
322745	CB 5080K BLK 7 LOT 63 VENTURA SUBD UT-27
322746	CB 5080K BLK 7 LOT 64 VENTURA SUBD UT-28

Proposed Zoning: **"R-6 AHOD MLOD-1"**

Proposed Zoning Description: **Residential Single-Family District, Airport Hazard Overlay District, Military Lighting Overlay District**

PropID	LegalDescription
322747	CB 5080K BLK 7 LOT 65 VENTURA SUBD UT-28
322748	CB 5080K BLK 7 LOT 66 VENTURA SUBD UT-28
322749	CB 5080K BLK 7 LOT 67 VENTURA SUBD UT-28
322750	CB 5080K BLK 7 LOT 68 VENTURA SUBD UT-28
322751	CB 5080K BLK 7 LOT 69 VENTURA SUBD UT-28
322752	CB 5080K BLK 7 LOT 70 VENTURA SUBD UT-28
322753	CB 5080K BLK 7 LOT 71 VENTURA SUBD UT-28
322754	CB 5080K BLK 7 LOT 72 VENTURA SUBD UT-28
322755	CB 5080K BLK 7 LOT 73 VENTURA SUBD UT-28
322756	CB 5080K BLK 7 LOT 74 VENTURA SUBD UT-28
322757	CB 5080K BLK 7 LOT 75 VENTURA SUBD UT-28
322758	CB 5080K BLK 7 LOT 76 VENTURA SUBD UT-28
322759	CB 5080K BLK 7 LOT 77 VENTURA SUBD UT-28
322760	CB 5080K BLK 7 LOT 78 VENTURA SUBD UT-28
322761	CB 5080K BLK 7 LOT 79 VENTURA SUBD UT-28
322762	CB 5080K BLK 7 LOT 80 VENTURA SUBD UT-28
322763	CB 5080K BLK 7 LOT 81 VENTURA SUBD UT-28
322764	CB 5080K BLK 7 LOT 82 VENTURA SUBD UT-28
322765	CB 5080K BLK 7 LOT 83 VENTURA SUBD UT-28
322766	CB 5080K BLK 7 LOT 84 VENTURA SUBD UT-28
322767	CB 5080K BLK 7 LOT 85 VENTURA SUBD UT-28
322768	CB 5080K BLK 7 LOT 86 VENTURA SUBD UT-28
322769	CB 5080K BLK 7 LOT 87 VENTURA SUBD UT-28
322770	CB 5080K BLK 7 LOT 88 VENTURA SUBD UT-28
322771	CB 5080K BLK 7 LOT 89 VENTURA SUBD UT-28
322772	CB 5080K BLK 7 LOT 90 VENTURA SUBD UT-28
322773	CB 5080K BLK 7 LOT 91 VENTURA SUBD UT-28

Proposed Zoning: **"R-6 AHOD MLOD-1"**

Proposed Zoning Description: **Residential Single-Family District, Airport Hazard Overlay District, Military Lighting Overlay District**

PropID	LegalDescription
322774	CB 5080K BLK 7 P-100 (DRAINAGE R.O.W.) VENTURA SUBD UT-27
322775	CB 5080K BLK 8 LOT 1 VENTURA SUBD UT-27
322776	CB 5080K BLK 8 LOT 2 VENTURA SUBD UT-27
322777	CB 5080K BLK 8 LOT 3 VENTURA SUBD UT-27
322778	CB 5080K BLK 8 LOT 4 VENTURA SUBD UT-27
322779	CB 5080K BLK 8 LOT 5 VENTURA SUBD UT-27
322780	CB 5080K BLK 8 LOT 6 VENTURA SUBD UT-27
322781	CB 5080K BLK 8 LOT 7 VENTURA SUBD UT-27
322782	CB 5080K BLK 8 LOT 8 VENTURA SUBD UT-27
322783	CB 5080K BLK 8 LOT 9 VENTURA SUBD UT-27
322784	CB 5080K BLK 8 LOT 10 VENTURA SUBD UT-27
322785	CB 5080K BLK 8 LOT 11 VENTURA SUBD UT-27
322786	CB 5080K BLK 8 LOT 12 VENTURA SUBD UT-28
322787	CB 5080K BLK 8 LOT 13 VENTURA SUBD UT-28
322788	CB 5080K BLK 8 LOT 14 VENTURA SUBD UT-28
322789	CB 5080K BLK 8 LOT 15 VENTURA SUBD UT-28
322790	CB 5080K BLK 8 LOT 16 VENTURA SUBD UT-28
322791	CB 5080K BLK 8 LOT 17 VENTURA SUBD UT-28
322792	CB 5080K BLK 8 LOT 18 VENTURA SUBD UT-28
322793	CB 5080K BLK 8 LOT 19 VENTURA SUBD UT-28
322794	CB 5080K BLK 8 LOT 20 VENTURA SUBD UT-28
322795	CB 5080K BLK 8 LOT 21 VENTURA SUBD UT-28
322796	CB 5080K BLK 8 LOT 22 VENTURA SUBD UT-28
322797	CB 5080K BLK 9 LOT 1 VENTURA SUBD UT-28
322798	CB 5080K BLK 9 LOT 2 VENTURA SUBD UT-28
322799	CB 5080K BLK 9 LOT 3 VENTURA SUBD UT-28
322800	CB 5080K BLK 9 LOT 4 VENTURA SUBD UT-28

Proposed Zoning: **"R-6 AHOD MLOD-1"**

Proposed Zoning Description: **Residential Single-Family District, Airport Hazard Overlay District, Military Lighting Overlay District**

PropID	LegalDescription
322801	CB 5080K BLK 9 LOT 5 VENTURA SUBD UT-28
322802	CB 5080K BLK 9 LOT 6 VENTURA SUBD UT-28
322803	CB 5080K BLK 9 LOT 7 VENTURA SUBD UT-28
322804	CB 5080K BLK 9 LOT 8 VENTURA SUBD UT-28
322805	CB 5080K BLK 9 LOT 9 VENTURA SUBD UT-28
322806	CB 5080K BLK 9 LOT 10 VENTURA SUBD UT-28
322807	CB 5080K BLK 9 LOT 11 VENTURA SUBD UT-28
322808	CB 5080K BLK 9 LOT 12 VENTURA SUBD UT-28
322809	CB 5080K BLK 9 LOT 13 VENTURA SUBD UT-28
322810	CB 5080K BLK 9 LOT 14 VENTURA SUBD UT-28
322811	CB 5080K BLK 9 LOT 15 VENTURA SUBD UT-28
322812	CB 5080K BLK 9 LOT 16 VENTURA SUBD UT-28
322823	CB 5081 P-1C ABS 30
322824	CB 5081 P-1D & 1E ABS 30
323284	CB 5089 P-8 ABS 45
323290	CB 5089 P-9 & P-9A ABS 45 2009-SPLIT PER PLAT 9584/8-15 FILED 3/12/08///2012-CORRECT LEGAL ACRES PER DID NOT CHG ACREAGE IN 2009
323585	CB 5091 P-16 (.062AC) & P-17 (1.055 AC) ABS 703 (PIPELINE ESMT)
588871	NCB 15753 BLK 3 LOT 58
588872	NCB 15753 BLK 3 LOT 59 (DE-ANNEXED)
588873	NCB 15753 BLK 3 LOT 60 (D-ANNEXED)
588874	NCB 15753 BLK 3 LOT 61 (DE-ANNEXED)
588875	NCB 15753 BLK 3 LOT 62 (DE-ANNEXED)
588876	NCB 15753 BLK 3 LOT 63 (D-ANNEXED)
588877	NCB 15753 BLK 3 LOT 64 (DE-ANNEXED)
588878	NCB 15753 BLK 3 LOT 65 (DE-ANNEXED)
588879	NCB 15753 BLK 3 LOT 66 (DE-ANNEXED)

Proposed Zoning: **"R-6 AHOD MLOD-1"**

Proposed Zoning Description: **Residential Single-Family District, Airport Hazard Overlay District, Military Lighting Overlay District**

PropID	LegalDescription
588880	NCB 15753 BLK 3 LOT 67
588881	NCB 15753 BLK 3 LOT 68 (DE-ANNEXED)
588882	NCB 15753 BLK 3 LOT 69 (DE-ANNEXED)
588883	NCB 15753 BLK 3 LOT 70 (DE-ANNEXED)
588884	NCB 15753 BLK 3 LOT 71 (DE-ANNEXED)
588885	NCB 15753 BLK 3 LOT 72 (DE-ANNEXED)
588886	NCB 15753 BLK 3 LOT 73 (DE-ANNEXED)
588887	NCB 15753 BLK 3 LOT 74 (DE-ANNEXED)
588888	NCB 15753 BLK 3 LOT 75 (DE-ANNEXED)
588889	NCB 15753 BLK 3 LOT 76
588890	NCB 15753 BLK 3 LOT 77 (D-ANNEXED)
588891	NCB 15753 BLK 3 LOT 78 (DE-ANNEXED)
588892	NCB 15753 BLK 3 LOT 79 (DE-ANNEXED)
588893	NCB 15753 BLK 3 LOT 80 (DE-ANNEXED)
588894	NCB 15753 BLK 3 LOT 81 (DE-ANNEXED)
600503	NCB 15958 BLK 15 LOT 1 (DE-ANNEXED)
600504	NCB 15958 BLK 15 LOT 2 (DE-ANNEXED)
600505	NCB 15958 BLK 15 LOT 3 (DE-ANNEXED)
600506	NCB 15958 BLK 15 LOT 4 (DE-ANNEXED)
600507	NCB 15958 BLK 15 LOT 5 (DE-ANNEXED)
600508	NCB 15958 BLK 15 LOT 6 (DE-ANNEXED)
600509	NCB 15958 BLK 15 LOT 7 (DE-ANNEXED)
600510	NCB 15958 BLK 15 LOT 8 (DE-ANNEXED)
600511	NCB 15958 BLK 15 LOT 9 (DE-ANNEXED)
600512	NCB 15958 BLK 15 LOT 10 (DE-ANNEXED)
600513	NCB 15958 BLK 15 LOT 11 (DE-ANNEXED)
600514	NCB 15958 BLK 15 LOT 12 (DE-ANNEXED)

Proposed Zoning: **"R-6 AHOD MLOD-1"**

Proposed Zoning Description: **Residential Single-Family District, Airport Hazard Overlay District, Military Lighting Overlay District**

PropID	LegalDescription
600515	NCB 15958 BLK 15 LOT 13 (DE-ANNEXED)
600516	NCB 15958 BLK 15 LOT 14 (DE-ANNEXED)
600517	NCB 15958 BLK 15 LOT 15 (DE-ANNEXED)
600518	NCB 15958 BLK 15 LOT 16 (DE-ANNEXED)
600519	NCB 15958 BLK 15 LOT 17 (DE-ANNEXED)
600520	NCB 15958 BLK 15 LOT 18 (DE-ANNEXED)
600521	NCB 15959 BLK 16 LOT 1 (DE-ANNEXED)
600522	NCB 15959 BLK 16 LOT 2 (DE-ANNEXED)
600523	NCB 15959 BLK 16 LOT 3 (DE-ANNEXED)
600524	NCB 15959 BLK 16 LOT 4 (DE-ANNEXED)
600525	NCB 15959 BLK 16 LOT 5 (DE-ANNEXED)
600526	NCB 15959 BLK 16 LOT 6 (DE-ANNEXED)
600527	NCB 15959 BLK 16 LOT 7 (DE-ANNEXED)
600528	NCB 15959 BLK 16 LOT 8 (DE-ANNEXED)
600529	NCB 15959 BLK 16 LOT 9 (DE-ANNEXED)
600530	NCB 15959 BLK 16 LOT 10 (DE-ANNEXED)
600531	NCB 15959 BLK 16 LOT 11 (DE-ANNEXED)
600532	NCB 15959 BLK 16 LOT 12 (DE-ANNEXED)
600533	NCB 15959 BLK 16 LOT 13 (DE-ANNEXED)
600534	NCB 15959 BLK 16 LOT 14 (DE-ANNEXED)
600535	NCB 15959 BLK 16 LOT 15 (DE-ANNEXED)
600536	NCB 15959 BLK 16 LOT 16 (DE-ANNEXED)
600537	NCB 15959 BLK 16 LOT 17 (DE-ANNEXED)
600538	NCB 15959 BLK 16 LOT 18 (DE-ANNEXED)
600539	NCB 15959 BLK 16 LOT 19 (DE-ANNEXED)
600540	NCB 15959 BLK 16 LOT 20 (DE-ANNEXED)
600541	NCB 15959 BLK 16 LOT 21 (DE-ANNEXED)

Proposed Zoning: **"R-6 AHOD MLOD-1"**

Proposed Zoning Description: **Residential Single-Family District, Airport Hazard Overlay District, Military Lighting Overlay District**

PropID	LegalDescription
600542	NCB 15959 BLK 16 LOT 22 (DE-ANNEXED)
600543	NCB 15959 BLK 16 LOT 23 (DE-ANNEXED)
600544	NCB 15959 BLK 16 LOT 24 (DE-ANNEXED)
600545	NCB 15959 BLK 16 LOT 25 (DE-ANNEXED)
600546	NCB 15959 BLK 16 LOT 26 (DE-ANNEXED)
600547	NCB 15959 BLK 16 LOT 27 (DE-ANNEXED)
600548	NCB 15959 BLK 16 LOT 28 (DE-ANNEXED)
600549	NCB 15959 BLK 16 LOT 29 (DE-ANNEXED)
600550	NCB 15959 BLK 16 LOT 30 (DE-ANNEXED)
600551	NCB 15959 BLK 16 LOT 31 (DE-ANNEXED)
600552	NCB 15959 BLK 16 LOT 32 (DE-ANNEXED)
600553	NCB 15959 BLK 16 LOT 33 (DE-ANNEXED)
600554	NCB 15959 BLK 16 LOT 34 (DE-ANNEXED)
600555	NCB 15959 BLK 16 LOT 35 (DEANNEXED)
600556	NCB 15959 BLK 16 LOT 36 (DE-ANNEXED)
600557	NCB 15959 BLK 16 LOT 37 (DE-ANNEXED)
600558	NCB 15959 BLK 16 LOT 38 (DE-ANNEXED)
600559	NCB 15959 BLK 16 LOT 39 (DE-ANNEXED)
600560	NCB 15959 BLK 16 LOT 40 (DE-ANNEXED)
600561	NCB 15959 BLK 16 LOT 41 (DE-ANNEXED)
600562	NCB 15959 BLK 16 LOT 42 (DE-ANNEXED)
600563	NCB 15959 BLK 16 LOT 43 (DE-ANNEXED)
600564	NCB 15959 BLK 16 LOT 44 (DE-ANNEXED)
600565	NCB 15959 BLK 16 LOT 45 (DE-ANNEXED)
600566	NCB 15959 BLK 16 LOT 46 (DE-ANNEXED)
600567	NCB 15959 BLK 16 LOT 47 (DE-ANNEXED)
600568	NCB 15960 BLK 17 LOT 1 (DE-ANNEXED)

Proposed Zoning: **"R-6 AHOD MLOD-1"**

Proposed Zoning Description: **Residential Single-Family District, Airport Hazard Overlay District, Military Lighting Overlay District**

PropID	LegalDescription
600569	NCB 15960 BLK 17 LOT 2 (DE-ANNEXED)
600570	NCB 15960 BLK 17 LOT 3 (DE-ANNEXED)
600571	NCB 15960 BLK 17 LOT 4 (DEANNEXED)
600572	NCB 15960 BLK 17 LOT 5 (DE-ANNEXED)
600573	NCB 15960 BLK 17 LOT 6 (DE-ANNEXED)
600574	NCB 15960 BLK 17 LOT 7 (DE-ANNEXED)
600575	NCB 15960 BLK 17 LOT 8 (DE-ANNEXED)
600576	NCB 15960 BLK 17 LOT 9 (DE-ANNEXED)
600577	NCB 15960 BLK 17 LOT 10 (DE-ANNEXED)
600578	NCB 15960 BLK 17 LOT 11 (DE-ANNEXED)
600579	NCB 15960 BLK 17 LOT 12 (DE-ANNEXED)
600580	NCB 15960 BLK 17 LOT 13 (DE-ANNEXED)
600581	NCB 15960 BLK 17 LOT 14 (DE-ANNEXED)
600582	NCB 15960 BLK 17 LOT 15 (DE-ANNEXED)
600583	NCB 15960 BLK 17 LOT 16 (DE-ANNEXED)
600584	NCB 15960 BLK 17 LOT 17 (DE-ANNEXED)
600585	NCB 15960 BLK 17 LOT 18 (DE-ANNEXED)
600586	NCB 15960 BLK 17 LOT 19 (DE-ANNEXED)
600587	NCB 15960 BLK 17 LOT 20 (DE-ANNEXED)
600588	NCB 15960 BLK 17 LOT 21 (DE-ANNEXED)
600589	NCB 15960 BLK 17 LOT 22 (DE-ANNEXED)
600590	NCB 15960 BLK 17 LOT 23 (DE-ANNEXED)
600591	NCB 15960 BLK 17 LOT 24 (DE-ANNEXED)
600592	NCB 15960 BLK 17 LOT 25 (DE-ANNEXED)
600593	NCB 15960 BLK 17 LOT 26 (DE-ANNEXED)
600594	NCB 15960 BLK 17 LOT 27 (DE-ANNEXED)
600595	NCB 15960 BLK 17 LOT 28 (DE-ANNEXED)

Proposed Zoning: **"R-6 AHOD MLOD-1"**

Proposed Zoning Description: **Residential Single-Family District, Airport Hazard Overlay District, Military Lighting Overlay District**

PropID	LegalDescription
600596	NCB 15960 BLK 17 LOT 29 (DE-ANNEXED)
600597	NCB 15960 BLK 17 LOT 30 (DE-ANNEXED)
600598	NCB 15960 BLK 17 LOT 31 (DE-ANNEXED)
600599	NCB 15960 BLK 17 LOT 32 (DE-ANNEXED)
600600	NCB 15960 BLK 17 LOT 33 (DE-ANNEXED)
600601	NCB 15960 BLK 17 LOT 34 (DE-ANNEXED)
600602	NCB 15960 BLK 17 LOT 35 (DE-ANNEXED)
600603	NCB 15960 BLK 17 LOT 36 (DEANNEXED)
600604	NCB 15960 BLK 17 LOT 37 (DE-ANNEXED)
600605	NCB 15960 BLK 17 LOT 38 EAST VILLAGE UT-43 (DE-ANNEXED) 7000/0117
600606	NCB 15960 BLK 17 LOT 39 (DE-ANNEXED)
600607	NCB 15960 BLK 17 LOT 40 (DE-ANNEXED)
600608	NCB 15960 BLK 17 LOT 41 (DE-ANNEXED)
600609	NCB 15960 BLK 17 LOT 42 (DE-ANNEXED)
600610	NCB 15960 BLK 17 LOT 43 (DE-ANNEXED)
600611	NCB 15960 BLK 17 LOT 44 (DE-ANNEXED)
600612	NCB 15960 BLK 17 LOT 45 (DE-ANNEXED)
600613	NCB 15960 BLK 17 LOT 46 (DE-ANNEXED)
600614	NCB 15960 BLK 17 LOT 47 (DE-ANNEXED)
600615	NCB 15960 BLK 17 LOT 48 (DE-ANNEXED)
600616	NCB 15960 BLK 17 LOT 49 (DE-ANNEXED)
600617	NCB 15960 BLK 17 LOT 50 (DE-ANNEXED)
600618	NCB 15961 BLK 18 LOT 1 (DE-ANNEXED)
600619	NCB 15961 BLK 18 LOT 2 (DE-ANNEXED)
600620	NCB 15961 BLK 18 LOT 3 (DE-ANNEXED)
600621	NCB 15961 BLK 18 LOT 4 (DE-ANNEXED)
600622	NCB 15961 BLK 18 LOT 5 (DE-ANNEXED)

Proposed Zoning: **"R-6 AHOD MLOD-1"**

Proposed Zoning Description: **Residential Single-Family District, Airport Hazard Overlay District, Military Lighting Overlay District**

PropID	LegalDescription
600623	NCB 15961 BLK 18 LOT 6 (DE-ANNEXED)
600624	NCB 15961 BLK 18 LOT 7 (DE-ANNEXED)
600625	NCB 15961 BLK 18 LOT 8 (DE-ANNEXED)
600626	NCB 15961 BLK 18 LOT 9 (DE-ANNEXED)
600627	NCB 15961 BLK 18 LOT 10 (DE-ANNEXED)
600628	NCB 15961 BLK 18 LOT 11 (DE-ANNEXED)
600629	NCB 15961 BLK 18 LOT 12 (DEANNEXED)
600630	NCB 15961 BLK 18 LOT 13 (DE-ANNEXED)
600631	NCB 15961 BLK 18 LOT 14 (DE-ANNEXED)
600632	NCB 15961 BLK 18 LOT 15 (DE-ANNEXED)
600633	NCB 15961 BLK 18 LOT 16 (DE-ANNEXED)
600634	NCB 15961 BLK 18 LOT 17 (DE-ANNEXED)
600635	NCB 15961 BLK 18 LOT 18 (DE-ANNEXED)
600636	NCB 15961 BLK 18 LOT 19 (DE-ANNEXED)
600637	NCB 15961 BLK 18 LOT 20 (DE-ANNEXED)
600638	NCB 15961 BLK 18 LOT 21 (DE-ANNEXED)
600639	NCB 15961 BLK 18 LOT 22 (DE-ANNEXED)
600640	NCB 15961 BLK 18 LOT 23 (DEANNEXED)
600641	NCB 15961 BLK 18 LOT 24 (DE-ANNEXED)
600642	NCB 15961 BLK 18 LOT 25 (DE-ANNEXED)
600643	NCB 15961 BLK 18 LOT 26 (DE-ANNEXED)
600644	NCB 15961 BLK 18 LOT 27 (DE-ANNEXED)
600645	NCB 15961 BLK 18 LOT 28 (DE-ANNEXED)
600646	NCB 15961 BLK 18 LOT 29 (DE-ANNEXED)
600647	NCB 15961 BLK 18 LOT 30 (DE-ANNEXED)
600648	NCB 15961 BLK 18 LOT 31 (DE-ANNEXED)
600649	NCB 15961 BLK 18 LOT 32 (DE-ANNEXED)

Proposed Zoning: **"R-6 AHOD MLOD-1"**

Proposed Zoning Description: **Residential Single-Family District, Airport Hazard Overlay District, Military Lighting Overlay District**

PropID	LegalDescription
600650	NCB 15961 BLK 18 LOT 33 (DE-ANNEXED)
600651	NCB 15961 BLK 18 LOT 34 (DE-ANNEXED)
600652	NCB 15961 BLK 18 LOT 35 (DE-ANNEXED)
600653	NCB 15961 BLK 18 LOT 36 (DE-ANNEXED)
600654	NCB 15961 BLK 18 LOT 37 (DE-ANNEXED)
600655	NCB 15961 BLK 18 LOT 38 (DE-ANNEXED)
600656	NCB 15961 BLK 18 LOT 39 (DE-ANNEXED)
600657	NCB 15961 BLK 18 LOT 40 (DE-ANNEXED)
600658	NCB 15961 BLK 18 LOT 41 (DEANNEXED)
600659	NCB 15961 BLK 18 LOT 42 (DE-ANNEXED)
600660	NCB 15961 BLK 18 LOT 43 (DE-ANNEXED)
600661	NCB 15961 BLK 18 LOT 44 (DE-ANNEXED)
600662	NCB 15961 BLK 18 LOT 45 (DE-ANNEXED)
600663	NCB 15961 BLK 18 LOT 46 ***DEANNEXED***
600664	NCB 15961 BLK 18 LOT 47 (DE-ANNEXED)
600665	NCB 15961 BLK 18 LOT 48 (DE-ANNEXED)
600666	NCB 15961 BLK 18 LOT 49 (DE-ANNEXED)
600667	NCB 15961 BLK 18 LOT 50 (DE-ANNEXED)
600668	NCB 15962 BLK 19 LOT 1 (DE-ANNEXED)
600669	NCB 15962 BLK 19 LOT 2 (DE-ANNEXED)
600670	NCB 15962 BLK 19 LOT 3 (DE-ANNEXED)
600671	NCB 15962 BLK 19 LOT 4 (DE-ANNEXED)
600672	NCB 15962 BLK 19 LOT 5 (DE-ANNEXED)
600673	NCB 15962 BLK 19 LOT 6 (DE-ANNEXED)
600674	NCB 15962 BLK 19 LOT 7 (DE-ANNEXED)
600675	NCB 15962 BLK 19 LOT 8 (DE-ANNEXED)
600677	NCB 15962 BLK 19 LOT 10 (DE-ANNEXED)

Proposed Zoning: **"R-6 AHOD MLOD-1"**

Proposed Zoning Description: **Residential Single-Family District, Airport Hazard Overlay District, Military Lighting Overlay District**

PropID	LegalDescription
600678	NCB 15962 BLK 19 LOT 11 (DE-ANNEXED)
600679	NCB 15962 BLK 19 LOT 12 (DE-ANNEXED)
600680	NCB 15962 BLK 19 LOT 13 (DE-ANNEXED)
600681	NCB 15962 BLK 19 LOT 14 (DE-ANNEXED)
600682	NCB 15962 BLK 19 LOT 15 (DE-ANNEXED)
600683	NCB 15962 BLK 19 LOT 16 (DE-ANNEXED)
600684	NCB 15962 BLK 19 LOT 17 (DE-ANNEXED)
600685	NCB 15962 BLK 19 LOT 18 (DE-ANNEXED)
600686	NCB 15962 BLK 19 LOT 19 (DE-ANNEXED)
600687	NCB 15962 BLK 19 LOT 20 (DE-ANNEXED)
600688	NCB 15962 BLK 19 LOT 21 (DE-ANNEXED)
600689	NCB 15962 BLK 19 LOT 22 (DE-ANNEXED)
600690	NCB 15962 BLK 19 LOT 23 (DE-ANNEXED)
600691	NCB 15962 BLK 19 LOT 24 (DE-ANNEXED)
600692	NCB 15962 BLK 19 LOT 25 (DE-ANNEXED)
600693	NCB 15962 BLK 19 LOT 26 (DE-ANNEXED)
600694	NCB 15962 BLK 19 LOT 27 (DE-ANNEXED)
600695	NCB 15962 BLK 19 LOT 28 (DE-ANNEXED)
600696	NCB 15962 BLK 19 LOT 29 (DE-ANNEXED)
600697	NCB 15962 BLK 19 LOT 30 (DE-ANNEXED)
600698	NCB 15962 BLK 19 LOT 31 (DE-ANNEXED)
600699	NCB 15962 BLK 19 LOT 32 (DE-ANNEXED)
600700	NCB 15962 BLK 19 LOT 33 (DE-ANNEXED)
600701	NCB 15962 BLK 19 LOT 34 (DE-ANNEXED)
600702	NCB 15962 BLK 19 LOT 35 (DE-ANNEXED)
600703	NCB 15962 BLK 19 LOT 36 (DE-ANNEXED)
600704	NCB 15962 BLK 19 LOT 37 (DE-ANNEXED)

Proposed Zoning: **"R-6 AHOD MLOD-1"**

Proposed Zoning Description: **Residential Single-Family District, Airport Hazard Overlay District, Military Lighting Overlay District**

PropID	LegalDescription
600705	NCB 15962 BLK 19 LOT 38 (DE-ANNEXED)
600706	NCB 15962 BLK 19 LOT 39 (DE-ANNEXED)
600707	NCB 15962 BLK 19 LOT 40 (DE-ANNEXED)
600708	NCB 15962 BLK 19 LOT 41 (DE-ANNEXED)
600709	NCB 15963 BLK 20 LOT 36 (DE-ANNEXED)
600710	NCB 15963 BLK 20 LOT 37 (DE-ANNEXED)
600711	NCB 15963 BLK 20 LOT 38 (DE-ANNEXED)
600712	NCB 15963 BLK 20 LOT 39 (DE-ANNEXED)
600713	NCB 15963 BLK 20 LOT 40 (DE-ANNEXED)
600714	NCB 15963 BLK 20 LOT 41 (DE-ANNEXED)
600715	NCB 15963 BLK 20 LOT 42 (DE-ANNEXED)
600716	NCB 15963 BLK 20 LOT 43 (DE-ANNEXED)
600717	NCB 15963 BLK 20 LOT 44 (DE-ANNEXED)
600718	NCB 15963 BLK 20 LOT 45 (DE-ANNEXED)
603905	NCB 16047 BLK 1 LOT 1 (DE-ANNEXED)
603906	NCB 16047 BLK 1 LOT 2 (DE-ANNEXED)
603907	NCB 16047 BLK 1 LOT 3 (DE-ANNEXED)
603908	NCB 16047 BLK 1 LOT 4 (DE-ANNEXED)
603909	NCB 16047 BLK 1 LOT 5 (DE-ANNEXED)
603910	NCB 16047 BLK 1 LOT 6 (DE-ANNEXED)
603911	NCB 16047 BLK 1 LOT 7 (DE-ANNEXED)
603912	NCB 16047 BLK 1 LOT 8 (DE-ANNEXED)
603913	NCB 16047 BLK 1 LOT 9 (DE-ANNEXED)
603914	NCB 16047 BLK 1 LOT 10 (DE-ANNEXED)
603915	NCB 16047 BLK 1 LOT 11 (DE-ANNEXED)
603916	NCB 16047 BLK 1 LOT 12 (DE-ANNEXED)
603917	NCB 16047 BLK 1 LOT 13 (DE-ANNEXED)

Proposed Zoning: **"R-6 AHOD MLOD-1"**

Proposed Zoning Description: **Residential Single-Family District, Airport Hazard Overlay District, Military Lighting Overlay District**

PropID	LegalDescription
603918	NCB 16047 BLK 1 LOT 14 (DE-ANNEXED)
603919	NCB 16047 BLK 1 LOT 15 (DE-ANNEXED)
603920	NCB 16047 BLK 1 LOT 16 (DE-ANNEXED)
603921	NCB 16047 BLK 1 LOT 17 (DE-ANNEXED)
603922	NCB 16047 BLK 1 LOT 18 (DE-ANNEXED)
603923	NCB 16047 BLK 1 LOT 19 (DE-ANNEXED)
603924	NCB 16047 BLK 1 LOT 20 (DE-ANNEXED)
603925	NCB 16048 BLK 2 LOT 1 (DE-ANNEXED)
603926	NCB 16048 BLK 2 LOT 2 (DE-ANNEXED)
603927	NCB 16048 BLK 2 LOT 3 (DE-ANNEXED)
603928	NCB 16048 BLK 2 LOT 4 (DE-ANNEXED)
603929	NCB 16048 BLK 2 LOT 5 (DE-ANNEXED)
603930	NCB 16048 BLK 2 LOT 6 (DE-ANNEXED)
603931	NCB 16048 BLK 2 LOT 7 (DE-ANNEXED)
603932	NCB 16048 BLK 2 LOT 8 (DE-ANNEXED)
603933	NCB 16048 BLK 2 LOT 9 (DE-ANNEXED)
603934	NCB 16048 BLK 2 LOT 10 (DE-ANNEXED)
603935	NCB 16048 BLK 2 LOT 11 (DE-ANNEXED)
603936	NCB 16048 BLK 2 LOT 12 (DE-ANNEXED)
603937	NCB 16048 BLK 2 LOT 13 (DE-ANNEXED)
603938	NCB 16048 BLK 2 LOT 14 (DE-ANNEXED)
603939	NCB 16048 BLK 2 LOT 15 (DE-ANNEXED)
603940	NCB 16048 BLK 2 LOT 16 (DE-ANNEXED)
603941	NCB 16048 BLK 2 LOT 17 (DE-ANNEXED)
603942	NCB 16048 BLK 2 LOT 18 (DE-ANNEXED)
603943	NCB 16048 BLK 2 LOT 19 (DE-ANNEXED)
603944	NCB 16048 BLK 2 LOT 20 (DE-ANNEXED)

Proposed Zoning: **"R-6 AHOD MLOD-1"**

Proposed Zoning Description: **Residential Single-Family District, Airport Hazard Overlay District, Military Lighting Overlay District**

PropID	LegalDescription
603945	NCB 16048 BLK 2 LOT 21 (DE-ANNEXED)
603946	NCB 16048 BLK 2 LOT 22 (DE-ANNEXED)
603947	NCB 16048 BLK 2 LOT 23 (DE-ANNEXED)
603948	NCB 16048 BLK 2 LOT 24 (DE-ANNEXED)
603949	NCB 16048 BLK 2 LOT 25 (DE-ANNEXED)
603950	NCB 16048 BLK 2 LOT 26 (DE-ANNEXED)
603951	NCB 16048 BLK 2 LOT 27 (DE-ANNEXED)
603952	NCB 16048 BLK 2 LOT 28 (DE-ANNEXED)
603953	NCB 16048 BLK 2 LOT 29 (DE-ANNEXED)
603954	NCB 16048 BLK 2 LOT 30 (DE-ANNEXED)
603955	NCB 16048 BLK 2 LOT 31 (DE-ANNEXED)
603956	NCB 16048 BLK 2 LOT 32 (DE-ANNEXED)
603957	NCB 16048 BLK 2 LOT 33 (DE-ANNEXED)
603958	NCB 16048 BLK 2 LOT 34 (DE-ANNEXED)
603959	NCB 16048 BLK 2 LOT 35 (DE-ANNEXED)
603960	NCB 16048 BLK 2 LOT 36 DE-ANNEXED)
603961	NCB 16048 BLK 2 LOT 37 (DE-ANNEXED)
603962	NCB 16049 BLK 3 LOT 1 (DE-ANNEXED)
603963	NCB 16049 BLK 3 LOT 2 (DE-ANNEXED)
603964	NCB 16049 BLK 3 LOT 3 (DE-ANNEXED)
603965	NCB 16049 BLK 3 LOT 4 (DE-ANNEXED)
603966	NCB 16049 BLK 3 LOT 5 (DE-ANNEXED)
603967	NCB 16049 BLK 3 LOT 6 (DE-ANNEXED)
603968	NCB 16049 BLK 3 LOT 7 (DEANNEXED)
603969	NCB 16049 BLK 3 LOT 8 (DE-ANNEXED)
603970	NCB 16049 BLK 3 LOT 9 (DE-ANNEXED)
603971	NCB 16049 BLK 3 LOT 10 (DE-ANNEXED)

Proposed Zoning: **"R-6 AHOD MLOD-1"**

Proposed Zoning Description: **Residential Single-Family District, Airport Hazard Overlay District, Military Lighting Overlay District**

PropID	LegalDescription
603972	NCB 16049 BLK 3 LOT 11 (DE-ANNEXED)
603973	NCB 16049 BLK 3 LOT 12 (DE-ANNEXED)
603974	NCB 16049 BLK 3 LOT 13 (DE-ANNEXED)
603975	NCB 16049 BLK 3 LOT 14 (DEANNEXED)
603976	NCB 16049 BLK 3 LOT 15 (DE-ANNEXED)
603977	NCB 16049 BLK 3 LOT 16 (DE-ANNEXED)
603978	NCB 16049 BLK 3 LOT 17 (DE-ANNEXED)
603979	NCB 16049 BLK 3 LOT 18 (DE-ANNEXED)
603980	NCB 16049 BLK 3 LOT 19 (DE-ANNEXED)
603981	NCB 16049 BLK 3 LOT 20 (DE-ANNEXED)
603982	NCB 16049 BLK 3 LOT 21 (DE-ANNEXED)
603983	NCB 16049 BLK 3 LOT 22 (DE-ANNEXED)
603984	NCB 16049 BLK 3 LOT 23 (DE-ANNEXED)
603985	NCB 16049 BLK 3 LOT 24 (DE-ANNEXED)
603986	NCB 16049 BLK 3 LOT 25 (DE-ANNEXED)
603987	NCB 16049 BLK 3 LOT 26 (DE-ANNEXED)
603988	NCB 16049 BLK 3 LOT 27 (DE-ANNEXED)
603989	NCB 16049 BLK 3 LOT 28 (DE-ANNEXED)
603990	NCB 16049 BLK 3 LOT 29 (DE-ANNEXED)
603991	NCB 16049 BLK 3 LOT 30 (DE-ANNEXED)
603992	NCB 16050 BLK 4 LOT 1-A (DE-ANNEXED)
603993	NCB 16050 BLK 4 LOT 2 (DE-ANNEXED)
603994	NCB 16050 BLK 4 LOT 3 (DE-ANNEXED)
603995	NCB 16050 BLK 4 LOT 4 (DE-ANNEXED)
603996	NCB 16050 BLK 4 LOT 5 (DE-ANNEXED)
603997	NCB 16050 BLK 4 LOT 6 (DE-ANNEXED)
603998	NCB 16050 BLK 4 LOT 7 (DE-ANNEXED)

Proposed Zoning: **"R-6 AHOD MLOD-1"**

Proposed Zoning Description: **Residential Single-Family District, Airport Hazard Overlay District, Military Lighting Overlay District**

PropID	LegalDescription
603999	NCB 16050 BLK 4 LOT 8 (DE-ANNEXED)
604000	NCB 16050 BLK 4 LOT 9 (DE-ANNEXED)
604001	NCB 16050 BLK 4 LOT 10 (DE-ANNEXED)
604002	NCB 16050 BLK 4 LOT 11 (DE-ANNEXED)
604003	NCB 16050 BLK 4 LOT 12 (DE-ANNEXED)
604004	NCB 16050 BLK 4 LOT 13 (DE-ANNEXED)
604005	NCB 16050 BLK 4 LOT 14 (DE-ANNEXED)
604006	NCB 16050 BLK 4 LOT 15 (DE-ANNEXED)
604007	NCB 16050 BLK 4 LOT 16 (DE-ANNEXED)
604008	NCB 16050 BLK 4 LOT 17 (DE-ANNEXED)
604009	NCB 16050 BLK 4 LOT 18 (DE-ANNEXED)
604010	NCB 16050 BLK 4 LOT 19 (DE-ANNEXED)
604011	NCB 16050 BLK 4 LOT 20 (DE-ANNEXED)
604012	NCB 16050 BLK 4 LOT 21 (DE-ANNEXED)
604013	NCB 16050 BLK 4 LOT 22 (DE-ANNEXED)
604014	NCB 16050 BLK 4 LOT 23 (DE-ANNEXED)
604015	NCB 16050 BLK 4 LOT 24 (DE-ANNEXED)
604016	NCB 16050 BLK 4 LOT 25 (DE-ANNEXED)
604017	NCB 16050 BLK 4 LOT 26 (DE-ANNEXED)
604018	NCB 16050 BLK 4 LOT 27 (DE-ANNEXED)
604019	NCB 16050 BLK 4 LOT 28 (DE-ANNEXED)
604020	NCB 16050 BLK 4 LOT 29 (DE-ANNEXED)
604021	NCB 16050 BLK 4 LOT 30 (DE-ANNEXED)
604022	NCB 16050 BLK 4 LOT 31 (DE-ANNEXED)
604023	NCB 16050 BLK 4 LOT 32 (DE-ANNEXED)
604024	NCB 16050 BLK 4 LOT 33 (DE-ANNEXED)
604025	NCB 16050 BLK 4 LOT 34 (DE-ANNEXED)

Proposed Zoning: **"R-6 AHOD MLOD-1"**

Proposed Zoning Description: **Residential Single-Family District, Airport Hazard Overlay District, Military Lighting Overlay District**

PropID	LegalDescription
604026	NCB 16050 BLK 4 LOT 35 (DE-ANNEXED)
604027	NCB 16050 BLK 4 LOT 36 (DE-ANNEXED)
604028	NCB 16050 BLK 4 LOT 37 (DE-ANNEXED)
604029	NCB 16050 BLK 4 LOT 38 (DE-ANNEXED)
604030	NCB 16050 BLK 4 LOT 39 (DE-ANNEXED)
604031	NCB 16050 BLK 4 LOT 40 (DE-ANNEXED)
604032	NCB 16050 BLK 4 LOT 41 (DE-ANNEXED)
604033	NCB 16050 BLK 4 LOT 42 (DE-ANNEXED)
604034	NCB 16050 BLK 4 LOT 43 (DE-ANNEXED)
604035	NCB 16050 BLK 4 LOT 44 (DE-ANNEXED)
604036	NCB 16050 BLK 4 LOT 45 (DE-ANNEXED)
604037	NCB 16050 BLK 4 LOT 46 (DE-ANNEXED)
604038	NCB 16050 BLK 4 LOT 47 (DE-ANNEXED)
604039	NCB 16050 BLK 4 LOT 48 (DE-ANNEXED)
604040	NCB 16050 BLK 4 LOT 49 (DE-ANNEXED)
604041	NCB 16050 BLK 4 LOT 50 (DE-ANNEXED)
604042	NCB 16050 BLK 4 LOT 51 (DE-ANNEXED)
604043	NCB 16050 BLK 4 LOT 52 (DE-ANNEXED)
604044	NCB 16050 BLK 4 LOT 53 (DE-ANNEXED)
604045	NCB 16050 BLK 4 LOT 54 (DE-ANNEXED)
604046	NCB 16050 BLK 4 LOT 55 (DE-ANNEXED)
604047	NCB 16050 BLK 4 LOT 56 (DE-ANNEXED)
604048	NCB 16050 BLK 4 LOT 57 (DE-ANNEXED)
604049	NCB 16050 BLK 4 LOT 58 (DE-ANNEXED)
604050	NCB 16050 BLK 4 LOT 59 (DE-ANNEXED)
604051	NCB 16050 BLK 4 LOT 60 (DE-ANNEXED)
604091	NCB 16051 BLK 5 LOT 1 (DE-ANNEXED)

Proposed Zoning: **"R-6 AHOD MLOD-1"**

Proposed Zoning Description: **Residential Single-Family District, Airport Hazard Overlay District, Military Lighting Overlay District**

PropID	LegalDescription
604092	NCB 16051 BLK 5 LOT 2 (DE-ANNEXED)
604093	NCB 16051 BLK 5 LOT 3 (DE-ANNEXED)
604094	NCB 16051 BLK 5 LOT 4 (DE-ANNEXED)
604095	NCB 16051 BLK 5 LOT 5 (DE-ANNEXED)
604096	NCB 16051 BLK 5 LOT 6 (DE-ANNEXED)
604097	NCB 16051 BLK 5 LOT 7 (DE-ANNEXED)
604098	NCB 16051 BLK 5 LOT 8 (DE-ANNEXED)
605455	NCB 16096 BLK 6 LOT 1 (DE-ANNEXED)
605456	NCB 16096 BLK 6 LOT 2 (DE-ANNEXED)
605457	NCB 16096 BLK 6 LOT 3 (DE-ANNEXED)
605458	NCB 16096 BLK 6 LOT 4 (DE-ANNEXED)
605459	NCB 16096 BLK 6 LOT 5 (DE-ANNEXED)
605460	NCB 16096 BLK 6 LOT 6 (DE-ANNEXED)
605461	NCB 16096 BLK 6 LOT 7 (DE-ANNEXED)
605462	NCB 16096 BLK 6 LOT 8 (DE-ANNEXED)
605463	NCB 16096 BLK 6 LOT 9 (DE-ANNEXED)
605464	NCB 16096 BLK 6 LOT 10 (DE-ANNEXED)
605465	NCB 16096 BLK 6 LOT 11 (DE-ANNEXED)
605466	NCB 16096 BLK 6 LOT 12 (DE-ANNEXED)
605467	NCB 16096 BLK 6 LOT 13 (DE-ANNEXED)
605468	NCB 16096 BLK 6 LOT 14 (DE-ANNEXED)
605469	NCB 16096 BLK 6 LOT 15 (DE-ANNEXED)
605470	NCB 16096 BLK 6 LOT 16 (DE-ANNEXED)
605471	NCB 16096 BLK 6 LOT 17 (DE-ANNEXED)
605472	NCB 16096 BLK 6 LOT 18 (DE-ANNEXED)
605473	NCB 16096 BLK 6 LOT 19 (DE-ANNEXED)

Proposed Zoning: **"R-6 AHOD MLOD-1"**

Proposed Zoning Description: **Residential Single-Family District, Airport Hazard Overlay District, Military Lighting Overlay District**

PropID	LegalDescription
674215	NCB 17739 P-4 1 (9.5845 AC) CB 5075 P-4 (0.363 AC) ABS 487 RESURVEY FOR 2007 - WD 12539/1937
692628	NCB: 18195 BLK: 1 LOT: W IRR 380' OF 2 CB: 5075B BLK:1 LOT: E IRR 1004'OF2'
990725	CB 5071 P-39C ABS 722(5.437) CB 5072 P-6 (7.086) & P-6B (1.647) ABS 367
990741	CB 5080R BLK 40 LOT 2 ESCONDIDO CREEK SUBD UT-1
990742	CB 5080R BLK 40 LOT 3 ESCONDIDO CREEK SUBD UT-1
990743	CB 5080R BLK 40 LOT 4 ESCONDIDO CREEK SUBD UT-1
990744	CB 5080R BLK 40 LOT 5 ESCONDIDO CREEK SUBD UT-1
990745	CB 5080R BLK 40 LOT 6 ESCONDIDO CREEK SUBD UT-1
990746	CB 5080R BLK 40 LOT 7 ESCONDIDO CREEK SUBD UT-1
990747	CB 5080R BLK 40 LOT 8 ESCONDIDO CREEK SUBD UT-1
990748	CB 5080R BLK 40 LOT 9 ESCONDIDO CREEK SUBD UT-1
990749	CB 5080R BLK 40 LOT 10 ESCONDIDO CREEK SUBD UT-1
990750	CB 5080R BLK 40 LOT 11 ESCONDIDO CREEK SUBD UT-1
990751	CB 5080R BLK 40 LOT 12 ESCONDIDO CREEK SUBD UT-1
990752	CB 5080R BLK 40 LOT 13 ESCONDIDO CREEK SUBD UT-1
990753	CB 5080R BLK 40 LOT 14 ESCONDIDO CREEK SUBD UT-1
990754	CB 5080R BLK 40 LOT 15 ESCONDIDO CREEK SUBD UT-1
990755	CB 5080R BLK 41 LOT 1 ESCONDIDO CREEK SUBD UT-1
990755	CB 5080R BLK 41 LOT 1 ESCONDIDO CREEK SUBD UT-1
990755	CB 5080R BLK 41 LOT 1 ESCONDIDO CREEK SUBD UT-1
990755	CB 5080R BLK 41 LOT 1 ESCONDIDO CREEK SUBD UT-1
990755	CB 5080R BLK 41 LOT 1 ESCONDIDO CREEK SUBD UT-1
990755	CB 5080R BLK 41 LOT 1 ESCONDIDO CREEK SUBD UT-1
990755	CB 5080R BLK 41 LOT 1 ESCONDIDO CREEK SUBD UT-1
990755	CB 5080R BLK 41 LOT 1 ESCONDIDO CREEK SUBD UT-1
990756	CB 5080R BLK 41 LOT 2 ESCONDIDO CREEK SUBD UT-1

Proposed Zoning: **"R-6 AHOD MLOD-1"**

Proposed Zoning Description: **Residential Single-Family District, Airport Hazard Overlay District, Military Lighting Overlay District**

PropID	LegalDescription
990757	CB 5080R BLK 41 LOT 3 ESCONDIDO CREEK SUBD UT-1
990758	CB 5080R BLK 41 LOT 4 ESCONDIDO CREEK SUBD UT-1
990759	CB 5080R BLK 41 LOT 5 ESCONDIDO CREEK SUBD UT-1
990760	CB 5080R BLK 41 LOT 6 ESCONDIDO CREEK SUBD UT-1
990761	CB 5080R BLK 41 LOT 7 ESCONDIDO CREEK SUBD UT-1
990762	CB 5080R BLK 41 LOT 8 ESCONDIDO CREEK SUBD UT-1
990763	CB 5080R BLK 41 LOT 9 ESCONDIDO CREEK SUBD UT-1
990764	CB 5080R BLK 41 LOT 10 ESCONDIDO CREEK SUBD UT-1
990765	CB 5080R BLK 41 LOT 11 ESCONDIDO CREEK SUBD UT-1
990766	CB 5080R BLK 41 LOT 12 ESCONDIDO CREEK SUBD UT-1
990767	CB 5080R BLK 41 LOT 13 ESCONDIDO CREEK SUBD UT-1
990768	CB 5080R BLK 41 LOT 14 ESCONDIDO CREEK SUBD UT-1
990783	CB 5080R BLK 42 LOT 1 ESCONDIDO CREEK SUBD UT-1
990784	CB 5080R BLK 42 LOT 2 ESCONDIDO CREEK SUBD UT-1
990785	CB 5080R BLK 42 LOT 3 ESCONDIDO CREEK SUBD UT-1
990786	CB 5080R BLK 42 LOT 4 ESCONDIDO CREEK SUBD UT-1
990787	CB 5080R BLK 43 LOT 1 ESCONDIDO CREEK SUBD UT-1
990788	CB 5080R BLK 43 LOT 2 ESCONDIDO CREEK SUBD UT-1
990789	CB 5080R BLK 43 LOT 3 ESCONDIDO CREEK SUBD UT-1
990790	CB 5080R BLK 43 LOT 4 ESCONDIDO CREEK SUBD UT-1
990791	CB 5080R BLK 43 LOT 5 ESCONDIDO CREEK SUBD UT-1
990792	CB 5080R BLK 43 LOT 6 ESCONDIDO CREEK SUBD UT-1
990793	CB 5080R BLK 43 LOT 7 ESCONDIDO CREEK SUBD UT-1
990794	CB 5080R BLK 43 LOT 8 ESCONDIDO CREEK SUBD UT-1
990795	CB 5080R BLK 43 LOT 9 ESCONDIDO CREEK SUBD UT-1
990796	CB 5080R BLK 43 LOT 10 ESCONDIDO CREEK SUBD UT-1
990797	CB 5080R BLK 43 LOT 11 ESCONDIDO CREEK SUBD UT-1

Proposed Zoning: **"R-6 AHOD MLOD-1"**

Proposed Zoning Description: **Residential Single-Family District, Airport Hazard Overlay District, Military Lighting Overlay District**

PropID	LegalDescription
990798	CB 5080R BLK 44 LOT 1 ESCONDIDO CREEK SUBD UT-1
990799	CB 5080R BLK 44 LOT 2 ESCONDIDO CREEK SUBD UT-1
990800	CB 5080R BLK 44 LOT 3 ESCONDIDO CREEK SUBD UT-1
990801	CB 5080R BLK 44 LOT 4 ESCONDIDO CREEK SUBD UT-1
990802	CB 5080R BLK 44 LOT 5 ESCONDIDO CREEK SUBD UT-1
990803	CB 5080R BLK 44 LOT 6 ESCONDIDO CREEK SUBD UT-1
990804	CB 5080R BLK 44 LOT 7 ESCONDIDO CREEK SUBD UT-1
990805	CB 5080R BLK 44 LOT 8 ESCONDIDO CREEK SUBD UT-1
990807	CB 5080R BLK 45 LOT 2 ESCONDIDO CREEK SUBD UT-1
990808	CB 5080R BLK 45 LOT 3 ESCONDIDO CREEK SUBD UT-1
990809	CB 5080R BLK 45 LOT 4 ESCONDIDO CREEK SUBD UT-1
990810	CB 5080R BLK 45 LOT 5 ESCONDIDO CREEK SUBD UT-1
990811	CB 5080R BLK 45 LOT 6 ESCONDIDO CREEK SUBD UT-1
990812	CB 5080R BLK 45 LOT 7 ESCONDIDO CREEK SUBD UT-1
990813	CB 5080R BLK 46 LOT 1 ESCONDIDO CREEK SUBD UT-1
990814	CB 5080R BLK 46 LOT 2 ESCONDIDO CREEK SUBD UT-1
990815	CB 5080R BLK 46 LOT 3 ESCONDIDO CREEK SUBD UT-1
990816	CB 5080R BLK 46 LOT 4 ESCONDIDO CREEK SUBD UT-1
990821	CB 5080R BLK 47 LOT 5 ESCONDIDO CREEK SUBD UT-1
990822	CB 5080R BLK 47 LOT 6 ESCONDIDO CREEK SUBD UT-1
990823	CB 5080R BLK 47 LOT 7 ESCONDIDO CREEK SUBD UT-1
990824	CB 5080R BLK 47 LOT 8 ESCONDIDO CREEK SUBD UT-1
990825	CB 5080R BLK 47 LOT 9 ESCONDIDO CREEK SUBD UT-1
990826	CB 5080R BLK 47 LOT 10 ESCONDIDO CREEK SUBD UT-1
990827	CB 5080R BLK 47 LOT 11 ESCONDIDO CREEK SUBD UT-1
990828	CB 5080R BLK 47 LOT 12 ESCONDIDO CREEK SUBD UT-1
990830	CB 5080R BLK 48 LOT 1 ESCONDIDO CREEK SUBD UT-1

Proposed Zoning: **"R-6 AHOD MLOD-1"**

Proposed Zoning Description: **Residential Single-Family District, Airport Hazard Overlay District, Military Lighting Overlay District**

PropID	LegalDescription
990831	CB 5080R BLK 48 LOT 2 ESCONDIDO CREEK SUBD UT-1
990832	CB 5080R BLK 48 LOT 3 ESCONDIDO CREEK SUBD UT-1
990833	CB 5080R BLK 48 LOT 4 ESCONDIDO CREEK SUBD UT-1
990834	CB 5080R BLK 48 LOT 5 ESCONDIDO CREEK SUBD UT-1
990835	CB 5080R BLK 48 LOT 6 ESCONDIDO CREEK SUBD UT-1
990836	CB 5080R BLK 48 LOT 7 ESCONDIDO CREEK SUBD UT-1
990837	CB 5080R BLK 48 LOT 8 ESCONDIDO CREEK SUBD UT-1
1009935	CB 5091A BLK 58 LOT P-100 DRAINAGE ROW WOODLAKE PARK SUB'D UT-11 9562/205
1013386	CB 5080E BLK 3 LOT 13 WOODLAKE PARK UT-1
1018422	CB 5080H BLK 20 LOT 49 DOVER SUBD UT-8 PLAT 9565/186
1018423	CB 5080H BLK 20 LOT 50 DOVER SUBD UT-8 PLAT 9565/186
1018424	CB 5080H BLK 20 LOT 51 DOVER SUBD UT-8 PLAT 9565/186
1018425	CB 5080H BLK 20 LOT 52 DOVER SUBD UT-8 PLAT 9565/186
1018426	CB 5080H BLK 20 LOT 53 DOVER SUBD UT-8 PLAT 9565/186
1018427	CB 5080H BLK 20 LOT 54 DOVER SUBD UT-8 PLAT 9565/186
1018428	CB 5080H BLK 20 LOT 55 DOVER SUBD UT-8 PLAT 9565/186
1018429	CB 5080H BLK 20 LOT 56 DOVER SUBD UT-8 PLAT 9565/186
1018430	CB 5080H BLK 20 LOT 57 DOVER SUBD UT-8 PLAT 9565/186
1018431	CB 5080H BLK 20 LOT 58 DOVER SUBD UT-8 PLAT 9565/186
1018432	CB 5080H BLK 20 LOT 59 DOVER SUBD UT-8 PLAT 9565/186
1018433	CB 5080H BLK 20 LOT 60 DOVER SUBD UT-8 PLAT 9565/186
1018434	CB 5080H BLK 20 LOT 61 DOVER SUBD UT-8 PLAT 9565/186
1018435	CB 5080H BLK 20 LOT 62 DOVER SUBD UT-8 PLAT 9565/186
1018436	CB 5080H BLK 20 LOT 63 DOVER SUBD UT-8 PLAT 9565/186
1018437	CB 5080H BLK 20 LOT 64 DOVER SUBD UT-8 PLAT 9565/186
1018438	CB 5080H BLK 20 LOT 65 DOVER SUBD UT-8 PLAT 9565/186
1018439	CB 5080H BLK 20 LOT 66 DOVER SUBD UT-8 PLAT 9565/186

Proposed Zoning: **"R-6 AHOD MLOD-1"**

Proposed Zoning Description: **Residential Single-Family District, Airport Hazard Overlay District, Military Lighting Overlay District**

PropID	LegalDescription
1018440	CB 5080H BLK 20 LOT 67 DOVER SUBD UT-8 PLAT 9565/186
1018441	CB 5080H BLK 20 LOT 68 DOVER SUBD UT-8 PLAT 9565/186
1018442	CB 5080H BLK 20 LOT 69 DOVER SUBD UT-8 PLAT 9565/186
1018443	CB 5080H BLK 20 LOT 70 DOVER SUBD UT-8 PLAT 9565/186
1018444	CB 5080H BLK 20 LOT 71 DOVER SUBD UT-8 PLAT 9565/186
1018445	CB 5080H BLK 20 LOT 72 DOVER SUBD UT-8 PLAT 9565/186
1018446	CB 5080H BLK 20 LOT 73 DOVER SUBD UT-8 PLAT 9565/186
1018447	CB 5080H BLK 20 LOT 74 DOVER SUBD UT-8 PLAT 9565/186
1018448	CB 5080H BLK 20 LOT 75 DOVER SUBD UT-8 PLAT 9565/186
1018449	CB 5080H BLK 20 LOT 76 DOVER SUBD UT-8 PLAT 9565/186
1018450	CB 5080H BLK 20 LOT 77 DOVER SUBD UT-8 PLAT 9565/186
1018451	CB 5080H BLK 20 LOT 78 DOVER SUBD UT-8 PLAT 9565/186
1018452	CB 5080H BLK 20 LOT 79 DOVER SUBD UT-8 PLAT 9565/186
1018453	CB 5080H BLK 20 LOT 80 DOVER SUBD UT-8 PLAT 9565/186
1018454	CB 5080H BLK 20 LOT 81 DOVER SUBD UT-8 PLAT 9565/186
1018455	CB 5080H BLK 20 LOT 82 DOVER SUBD UT-8 PLAT 9565/186
1018456	CB 5080H BLK 20 LOT 83 DOVER SUBD UT-8 PLAT 9565/186
1018457	CB 5080H BLK 23 LOT 1 DOVER SUBD UT-8 PLAT 9565/186
1018458	CB 5080H BLK 23 LOT 2 DOVER SUBD UT-8 PLAT 9565/186
1018459	CB 5080H BLK 23 LOT 25 DOVER SUBD UT-8 PLAT 9565/186
1018460	CB 5080H BLK 23 LOT 26 DOVER SUBD UT-8 PLAT 9565/186
1018461	CB 5080H BLK 23 LOT 27 DOVER SUBD UT-8 PLAT 9565/186
1018462	CB 5080H BLK 23 LOT 28 DOVER SUBD UT-8 PLAT 9565/186
1018463	CB 5080H BLK 23 LOT 29 DOVER SUBD UT-8 PLAT 9565/186
1018464	CB 5080H BLK 23 LOT 30 DOVER SUBD UT-8 PLAT 9565/186
1018465	CB 5080H BLK 23 LOT 31 DOVER SUBD UT-8 PLAT 9565/186
1018466	CB 5080H BLK 23 LOT 32 DOVER SUBD UT-8 PLAT 9565/186

Proposed Zoning: **"R-6 AHOD MLOD-1"**

Proposed Zoning Description: **Residential Single-Family District, Airport Hazard Overlay District, Military Lighting Overlay District**

PropID	LegalDescription
1018467	CB 5080H BLK 23 LOT 33 DOVER SUBD UT-8 PLAT 9565/186
1018468	CB 5080H BLK 23 LOT 34 DOVER SUBD UT-8 PLAT 9565/186
1018469	CB 5080H BLK 23 LOT 35 DOVER SUBD UT-8 PLAT 9565/186
1018470	CB 5080H BLK 23 LOT 36 DOVER SUBD UT-8 PLAT 9565/186
1018471	CB 5080H BLK 23 LOT 37 DOVER SUBD UT-8 PLAT 9565/186
1018472	CB 5080H BLK 23 LOT 38 DOVER SUBD UT-8 PLAT 9565/186
1018473	CB 5080H BLK 23 LOT 39 DOVER SUBD UT-8 PLAT 9565/186
1018474	CB 5080H BLK 23 LOT 40 DOVER SUBD UT-8 PLAT 9565/186
1018475	CB 5080H BLK 23 LOT 41 DOVER SUBD UT-8 PLAT 9565/186
1018476	CB 5080H BLK 23 LOT 42 DOVER SUBD UT-8 PLAT 9565/186
1018477	CB 5080H BLK 23 LOT 43 DOVER SUBD UT-8 PLAT 9565/186
1018478	CB 5080H BLK 23 LOT 44 DOVER SUBD UT-8 PLAT 9565/186
1018479	CB 5080H BLK 23 LOT 45 DOVER SUBD UT-8 PLAT 9565/186
1018480	CB 5080H BLK 23 LOT 46 DOVER SUBD UT-8 PLAT 9565/186
1018481	CB 5080H BLK 23 LOT 47 DOVER SUBD UT-8 PLAT 9565/186
1018482	CB 5080H BLK 23 LOT 48 DOVER SUBD UT-8 PLAT 9565/186
1018483	CB 5080H BLK 24 LOT 1 DOVER SUBD UT-8 PLAT 9565/186
1018484	CB 5080H BLK 24 LOT 2 DOVER SUBD UT-8 PLAT 9565/186
1018485	CB 5080H BLK 24 LOT 3 DOVER SUBD UT-8 PLAT 9565/186
1018486	CB 5080H BLK 24 LOT 4 DOVER SUBD UT-8 PLAT 9565/186
1018487	CB 5080H BLK 24 LOT 5 DOVER SUBD UT-8 PLAT 9565/186
1018488	CB 5080H BLK 24 LOT 6 DOVER SUBD UT-8 PLAT 9565/186
1018489	CB 5080H BLK 24 LOT 7 DOVER SUBD UT-8 PLAT 9565/186
1018490	CB 5080H BLK 24 LOT 8 DOVER SUBD UT-8 PLAT 9565/186
1018491	CB 5080H BLK 24 LOT 9 DOVER SUBD UT-8 PLAT 9565/186
1018492	CB 5080H BLK 24 LOT 10 DOVER SUBD UT-8 PLAT 9565/186
1018493	CB 5080H BLK 24 LOT 11 DOVER SUBD UT-8 PLAT 9565/186

Proposed Zoning: **"R-6 AHOD MLOD-1"**

Proposed Zoning Description: **Residential Single-Family District, Airport Hazard Overlay District, Military Lighting Overlay District**

PropID	LegalDescription
1018494	CB 5080H BLK 24 LOT 12 DOVER SUBD UT-8 PLAT 9565/186
1018495	CB 5080H BLK 24 LOT 13 DOVER SUBD UT-8 PLAT 9565/186
1018496	CB 5080H BLK 24 LOT 14 DOVER SUBD UT-8 PLAT 9565/186
1018497	CB 5080H BLK 24 LOT 15 DOVER SUBD UT-8 PLAT 9565/186
1018498	CB 5080H BLK 24 LOT 16 DOVER SUBD UT-8 PLAT 9565/186
1018499	CB 5080H BLK 24 LOT 17 DOVER SUBD UT-8 PLAT 9565/186
1018500	CB 5080H BLK 24 LOT 18 DOVER SUBD UT-8 PLAT 9565/186
1018501	CB 5080H BLK 24 LOT 19 DOVER SUBD UT-8 PLAT 9565/186
1018502	CB 5080H BLK 24 LOT 20 DOVER SUBD UT-8 PLAT 9565/186
1018503	CB 5080H BLK 24 LOT 21 DOVER SUBD UT-8 PLAT 9565/186
1018504	CB 5080H BLK 24 LOT 22 DOVER SUBD UT-8 PLAT 9565/186
1018505	CB 5080H BLK 24 LOT 23 DOVER SUBD UT-8 PLAT 9565/186
1018506	CB 5080H BLK 24 LOT 24 DOVER SUBD UT-8 PLAT 9565/186
1018507	CB 5080H BLK 24 LOT 25 DOVER SUBD UT-8 PLAT 9565/186
1018508	CB 5080H BLK 24 LOT 26 DOVER SUBD UT-8 PLAT 9565/186
1018509	CB 5080H BLK 24 LOT 27 DOVER SUBD UT-8 PLAT 9565/186
1018510	CB 5080H BLK 24 LOT 28 DOVER SUBD UT-8 PLAT 9565/186
1018511	CB 5080H BLK 24 LOT 29 DOVER SUBD UT-8 PLAT 9565/186
1018512	CB 5080H BLK 24 LOT 30 DOVER SUBD UT-8 PLAT 9565/186
1018513	CB 5080H BLK 24 LOT 31 DOVER SUBD UT-8 PLAT 9565/186
1018514	CB 5080H BLK 24 LOT 32 DOVER SUBD UT-8 PLAT 9565/186
1018515	CB 5080H BLK 24 LOT 33 DOVER SUBD UT-8 PLAT 9565/186
1018516	CB 5080H BLK 24 LOT 34 DOVER SUBD UT-8 PLAT 9565/186
1018517	CB 5080H BLK 24 LOT 35 DOVER SUBD UT-8 PLAT 9565/186
1018518	CB 5080H BLK 24 LOT 36 DOVER SUBD UT-8 PLAT 9565/186
1018519	CB 5080H BLK 24 LOT 37 DOVER SUBD UT-8 PLAT 9565/186
1018520	CB 5080H BLK 24 LOT 38 DOVER SUBD UT-8 PLAT 9565/186

Proposed Zoning: **"R-6 AHOD MLOD-1"**

Proposed Zoning Description: **Residential Single-Family District, Airport Hazard Overlay District, Military Lighting Overlay District**

PropID	LegalDescription
1018521	CB 5080H BLK 24 LOT 39 DOVER SUBD UT-8 PLAT 9565/186
1018522	CB 5080H BLK 24 LOT 40 DOVER SUBD UT-8 PLAT 9565/186
1018523	CB 5080H BLK 24 LOT 41 DOVER SUBD UT-8 PLAT 9565/186
1018524	CB 5080H BLK 24 LOT 42 DOVER SUBD UT-8 PLAT 9565/186
1018525	CB 5080H BLK 24 LOT 43 DOVER SUBD UT-8 PLAT 9565/186
1018526	CB 5080H BLK 25 LOT 12 DOVER SUBD UT-8 PLAT 9565/186
1018527	CB 5080H BLK 25 LOT 13 DOVER SUBD UT-8 PLAT 9565/186
1018528	CB 5080H BLK 25 LOT 14 DOVER SUBD UT-8 PLAT 9565/186
1018529	CB 5080H BLK 25 LOT 15 DOVER SUBD UT-8 PLAT 9565/186
1018530	CB 5080H BLK 25 LOT 16 DOVER SUBD UT-8 PLAT 9565/186
1018531	CB 5080H BLK 25 LOT 17 DOVER SUBD UT-8 PLAT 9565/186
1018532	CB 5080H BLK 25 LOT 18 DOVER SUBD UT-8 PLAT 9565/186
1018533	CB 5080H BLK 25 LOT 19 DOVER SUBD UT-8 PLAT 9565/186
1018534	CB 5080H BLK 25 LOT 20 DOVER SUBD UT-8 PLAT 9565/186
1018535	CB 5080H BLK 25 LOT 21 DOVER SUBD UT-8 PLAT 9565/186
1018536	CB 5080H BLK 25 LOT 22 DOVER SUBD UT-8 PLAT 9565/186
1018537	CB 5080H BLK 25 LOT 23 DOVER SUBD UT-8 PLAT 9565/186
1018538	CB 5080H BLK 25 LOT 24 DOVER SUBD UT-8 PLAT 9565/186
1018539	CB 5080H BLK 25 LOT 25 DOVER SUBD UT-8 PLAT 9565/186
1018540	CB 5080H BLK 25 LOT 26 DOVER SUBD UT-8 PLAT 9565/186
1018541	CB 5080 P-7G ABS 420 2015-RESURVEY PER DEED 16666/1790 EX 5/6/2014///PLAT 9565/186
1034306	CB 5091A BLK 58 LOT 56 WOODLAKE PARK SUBD UT-11A PLAT 9564/182-183
1035600	CB 5080R BLK 42 LOT 101 ESCONDIDO CREEK SUBD UT-1 PLAT 9565/118-119
1035601	CB 5080R BLK 42 LOT 102 ESCONDIDO CREEK SUBD UT-1 PLAT 9566/95-96
1035602	CB 5080R BLK 42 LOT 103 ESCONDIDO CREEK SUBD UT-1 PLAT 9565/118-119
1035603	CB 5080R BLK 42 LOT 104 ESCONDIDO CREEK SUBD UT-1 PLAT 9565/118-119
1035604	CB 5080R BLK 42 LOT 105 ESCONDIDO CREEK SUBD UT-1 PLAT 9566/95-96

Proposed Zoning: **"R-6 AHOD MLOD-1"**

Proposed Zoning Description: **Residential Single-Family District, Airport Hazard Overlay District, Military Lighting Overlay District**

PropID	LegalDescription
1035605	CB 5080R BLK 42 LOT 106 ESCONDIDO CREEK SUBD UT-1 PLAT 9565/118-119
1035606	CB 5080R BLK 42 LOT 107 ESCONDIDO CREEK SUBD UT-1 PLAT 9565/118-119
1035607	CB 5080R BLK 42 LOT 108 ESCONDIDO CREEK SUBD UT-1 PLAT 9566/95-96
1035608	CB 5080R BLK 42 LOT 109 ESCONDIDO CREEK SUBD UT-1 PLAT 9565/118-119
1035609	CB 5080R BLK 42 LOT 110 ESCONDIDO CREEK SUBD UT-1 PLAT 9565/118-119
1035610	CB 5080R BLK 42 LOT 111 ESCONDIDO CREEK SUBD UT-1 PLAT 9565/118-119
1035611	CB 5080R BLK 42 LOT 112 ESCONDIDO CREEK SUBD UT-1 PLAT 9565/118-119
1035612	CB 5080R BLK 42 LOT 113 ESCONDIDO CREEK SUBD UT-1 PLAT 9565/118-119
1035613	CB 5080R BLK 42 LOT 114 ESCONDIDO CREEK SUBD UT-1 PLAT 9565/118-119
1035614	CB 5080R BLK 42 LOT 115 (OPEN SPACE) ESCONDIDO CREEK SUBD UT-1 PLAT 9566/95-96
1035615	CB 5080R BLK 41 LOT 35 ESCONDIDO CREEK SUBD UT-1 PLAT 9565/118-119
1035616	CB 5080R BLK 41 LOT 36 ESCONDIDO CREEK SUBD UT-1 PLAT 9565/118-119
1035617	CB 5080R BLK 41 LOT 37 ESCONDIDO CREEK SUBD UT-1 PLAT 9565/118-119
1035618	CB 5080R BLK 41 LOT 38 ESCONDIDO CREEK SUBD UT-1 PLAT 9565/118-119
1035619	CB 5080R BLK 41 LOT 39 ESCONDIDO CREEK SUBD UT-1 PLAT 9565/118-119
1035620	CB 5080R BLK 41 LOT 40 ESCONDIDO CREEK SUBD UT-1 PLAT 9565/118-119
1035621	CB 5080R BLK 41 LOT 41 ESCONDIDO CREEK SUBD UT-1 PLAT 9565/118-119
1035622	CB 5080R BLK 41 LOT 42 ESCONDIDO CREEK SUBD UT-1 PLAT 9565/118-119
1035623	CB 5080R BLK 41 LOT 43 ESCONDIDO CREEK SUBD UT-1 PLAT 9565/118-119
1035624	CB 5080R BLK 41 LOT 44 ESCONDIDO CREEK SUBD UT-1 PLAT 9565/118-119
1035625	CB 5080R BLK 41 LOT 45 ESCONDIDO CREEK SUBD UT-1 PLAT 9565/118-119
1035626	CB 5080R BLK 41 LOT 46 ESCONDIDO CREEK SUBD UT-1 PLAT 9565/118-119
1035627	CB 5080R BLK 41 LOT 47 ESCONDIDO CREEK SUBD UT-1 PLAT 9565/118-119
1035629	CB 5080R BLK 41 LOT 49 ESCONDIDO CREEK SUBD UT-1 PLAT 9565/118-119
1035630	CB 5080R BLK 41 LOT 50 ESCONDIDO CREEK SUBD UT-1 PLAT 9565/118-119
1035631	CB 5080R BLK 41 LOT 51 ESCONDIDO CREEK SUBD UT-1 PLAT 9565/118-119
1035632	CB 5080R BLK 41 LOT 52 ESCONDIDO CREEK SUBD UT-1 PLAT 9565/118-119

Proposed Zoning: **"R-6 AHOD MLOD-1"**

Proposed Zoning Description: **Residential Single-Family District, Airport Hazard Overlay District, Military Lighting Overlay District**

PropID	LegalDescription
1035633	CB 5080R BLK 41 LOT 53 ESCONDIDO CREEK SUBD UT-1 PLAT 9565/118-119
1035634	CB 5080R BLK 41 LOT 54 ESCONDIDO CREEK SUBD UT-1 PLAT 9566/95-96
1035636	CB 5080R BLK 47 LOT 14 (OPEN SPACE) ESCONDIDO CREEK UT-1 PLAT 9565/118-119
1036004	CB 5080R BLK 42 LOT 5 ESCONDIDO CREEK SUBD UT-2 PLAT 9565/120-122
1036005	CB 5080R BLK 42 LOT 6 ESCONDIDO CREEK SUBD UT-2 PLAT 9565/120-122
1036006	CB 5080R BLK 42 LOT 7 ESCONDIDO CREEK SUBD UT-2 PLAT 9565/120-122
1036007	CB 5080R BLK 42 LOT 8 ESCONDIDO CREEK SUBD UT-2 PLAT 9565/120-122
1036008	CB 5080R BLK 42 LOT 9 ESCONDIDO CREEK SUBD UT-2 PLAT 9565/120-122
1036009	CB 5080R BLK 42 LOT 10 ESCONDIDO CREEK SUBD UT-2 PLAT 9565/120-122
1036010	CB 5080R BLK 42 LOT 11 ESCONDIDO CREEK SUBD UT-2 PLAT 9565/120-122
1036011	CB 5080R BLK 42 LOT 12 ESCONDIDO CREEK SUBD UT-2 PLAT 9565/120-122
1036012	CB 5080R BLK 42 LOT 13 ESCONDIDO CREEK SUBD UT-2 PLAT 9565/120-122
1036013	CB 5080R BLK 42 LOT 14 ESCONDIDO CREEK SUBD UT-2 PLAT 9565/120-122
1036021	CB 5080R BLK 42 LOT 15 ESCONDIDO CREEK SUBD UT-2 PLAT 9565/120-122
1036022	CB 5080R BLK 42 LOT 16 ESCONDIDO CREEK SUBD UT-2 PLAT 9565/120-122
1036023	CB 5080R BLK 42 LOT 17 ESCONDIDO CREEK SUBD UT-2 PLAT 9565/120-122
1036024	CB 5080R BLK 42 LOT 18 ESCONDIDO CREEK SUBD UT-2 PLAT 9565/120-122
1036025	CB 5080R BLK 42 LOT 19 ESCONDIDO CREEK SUBD UT-2 PLAT 9565/120-122
1036026	CB 5080R BLK 42 LOT 20 ESCONDIDO CREEK SUBD UT-2 PLAT 9565/120-122
1036027	CB 5080R BLK 42 LOT 21 ESCONDIDO CREEK SUBD UT-2 PLAT 9565/120-122
1036028	CB 5080R BLK 42 LOT 22 ESCONDIDO CREEK SUBD UT-2 PLAT 9565/120-122
1036029	CB 5080R BLK 42 LOT 76 ESCONDIDO CREEK SUBD UT-2 PLAT 9565/120-122
1036030	CB 5080R BLK 42 LOT 77 ESCONDIDO CREEK SUBD UT-2 PLAT 9565/120-122
1036031	CB 5080R BLK 42 LOT 78 ESCONDIDO CREEK SUBD UT-2 PLAT 9565/120-122
1036032	CB 5080R BLK 42 LOT 79 ESCONDIDO CREEK SUBD UT-2 PLAT 9565/120-122
1036033	CB 5080R BLK 42 LOT 80 ESCONDIDO CREEK SUBD UT-2 PLAT 9565/120-122
1036034	CB 5080R BLK 42 LOT 81 ESCONDIDO CREEK SUBD UT-2 PLAT 9565/120-122

Proposed Zoning: **"R-6 AHOD MLOD-1"**

Proposed Zoning Description: **Residential Single-Family District, Airport Hazard Overlay District, Military Lighting Overlay District**

PropID	LegalDescription
1036035	CB 5080R BLK 42 LOT 82 ESCONDIDO CREEK SUBD UT-2 PLAT 9565/120-122
1036036	CB 5080R BLK 42 LOT 83 ESCONDIDO CREEK SUBD UT-2 PLAT 9565/120-122
1036037	CB 5080R BLK 42 LOT 84 ESCONDIDO CREEK SUBD UT-2 PLAT 9565/120-122
1036038	CB 5080R BLK 42 LOT 85 ESCONDIDO CREEK SUBD UT-2 PLAT 9565/120-122
1036040	CB 5080R BLK 42 LOT 87 ESCONDIDO CREEK SUBD UT-2 PLAT 9565/120-122
1036051	CB 5080R BLK 42 LOT 88 ESCONDIDO CREEK SUBD UT-2 PLAT 9565/120-122
1036052	CB 5080R BLK 42 LOT 89 ESCONDIDO CREEK SUBD UT-2 PLAT 9565/120-122
1036053	CB 5080R BLK 42 LOT 90 ESCONDIDO CREEK SUBD UT-2 PLAT 9565/120-122
1036054	CB 5080R BLK 42 LOT 91 ESCONDIDO CREEK SUBD UT-2 PLAT 9565/120-122
1036055	CB 5080R BLK 42 LOT 92 ESCONDIDO CREEK SUBD UT-2 PLAT 9565/120-122
1036056	CB 5080R BLK 42 LOT 93 ESCONDIDO CREEK SUBD UT-2 PLAT 9565/120-122
1036057	CB 5080R BLK 42 LOT 94 ESCONDIDO CREEK SUBD UT-2 PLAT 9565/120-122
1036058	CB 5080R BLK 42 LOT 95 ESCONDIDO CREEK SUBD UT-2 PLAT 9565/120-122
1036059	CB 5080R BLK 42 LOT 96 ESCONDIDO CREEK SUBD UT-2 PLAT 9565/120-122
1036060	CB 5080R BLK 42 LOT 97 ESCONDIDO CREEK SUBD UT-2 PLAT 9565/120-122
1036061	CB 5080R BLK 42 LOT 98 ESCONDIDO CREEK SUBD UT-2 PLAT 9565/120-122
1036062	CB 5080R BLK 42 LOT 99 ESCONDIDO CREEK SUBD UT-2 PLAT 9565/120-122
1036063	CB 5080R BLK 42 LOT 100 ESCONDIDO CREEK SUBD UT-2 PLAT 9565/120-122
1036065	CB 5080R BLK 48 LOT 9 ESCONDIDO CREEK SUBD UT-2 PLAT 9565/120-122
1036066	CB 5080R BLK 48 LOT 10 ESCONDIDO CREEK SUBD UT-2 PLAT 9565/120-122
1036067	CB 5080R BLK 48 LOT 11 ESCONDIDO CREEK SUBD UT-2 PLAT 9565/120-122
1036068	CB 5080R BLK 48 LOT 12 ESCONDIDO CREEK SUBD UT-2 PLAT 9565/120-122
1036069	CB 5080R BLK 48 LOT 13 ESCONDIDO CREEK SUBD UT-2 PLAT 9565/120-122
1036070	CB 5080R BLK 48 LOT 14 ESCONDIDO CREEK SUBD UT-2 PLAT 9565/120-122
1036071	CB 5080R BLK 48 LOT 15 ESCONDIDO CREEK SUBD UT-2 PLAT 9565/120-122
1036072	CB 5080R BLK 48 LOT 16 ESCONDIDO CREEK SUBD UT-2 PLAT 9565/120-122
1036073	CB 5080R BLK 49 LOT 1 ESCONDIDO CREEK SUBD UT-2 PLAT 9565/120-122

Proposed Zoning: **"R-6 AHOD MLOD-1"**

Proposed Zoning Description: **Residential Single-Family District, Airport Hazard Overlay District, Military Lighting Overlay District**

PropID	LegalDescription
1036074	CB 5080R BLK 49 LOT 2 ESCONDIDO CREEK SUBD UT-2 PLAT 9565/120-122
1036075	CB 5080R BLK 49 LOT 3 ESCONDIDO CREEK SUBD UT-2 PLAT 9565/120-122
1036076	CB 5080R BLK 49 LOT 4 ESCONDIDO CREEK SUBD UT-2 PLAT 9565/120-122
1036077	CB 5080R BLK 49 LOT 5 ESCONDIDO CREEK SUBD UT-2 PLAT 9565/120-122
1036078	CB 5080R BLK 49 LOT 6 ESCONDIDO CREEK SUBD UT-2 PLAT 9565/120-122
1036079	CB 5080R BLK 49 LOT 7 ESCONDIDO CREEK SUBD UT-2 PLAT 9565/120-122
1036080	CB 5080R BLK 49 LOT 8 ESCONDIDO CREEK SUBD UT-2 PLAT 9565/120-122
1036081	CB 5080R BLK 49 LOT 9 ESCONDIDO CREEK SUBD UT-2 PLAT 9565/120-122
1036082	CB 5080R BLK 49 LOT 10 ESCONDIDO CREEK SUBD UT-2 PLAT 9565/120-122
1036083	CB 5080R BLK 49 LOT 11 ESCONDIDO CREEK SUBD UT-2 PLAT 9565/120-122
1036084	CB 5080R BLK 49 LOT 12 ESCONDIDO CREEK SUBD UT-2 PLAT 9565/120-122
1036085	CB 5080R BLK 49 LOT 13 ESCONDIDO CREEK SUBD UT-2 PLAT 9565/120-122
1036086	CB 5080R BLK 49 LOT 14 ESCONDIDO CREEK SUBD UT-2 PLAT 9565/120-122
1036087	CB 5080R BLK 49 LOT 15 ESCONDIDO CREEK SUBD UT-2 PLAT 9565/120-122
1036088	CB 5080R BLK 49 LOT 16 ESCONDIDO CREEK SUBD UT-2 PLAT 9565/120-122
1036089	CB 5080R BLK 49 LOT 17 ESCONDIDO CREEK SUBD UT-2 PLAT 9565/120-122
1036090	CB 5080R BLK 49 LOT 18 ESCONDIDO CREEK SUBD UT-2 PLAT 9565/120-122
1036091	CB 5080R BLK 49 LOT 19 ESCONDIDO CREEK SUBD UT-2 PLAT 9565/120-122
1036092	CB 5080R BLK 49 LOT 20 ESCONDIDO CREEK SUBD UT-2 PLAT 9565/120-122
1036103	CB 5080R BLK 49 LOT 21 ESCONDIDO CREEK SUBD UT-2 PLAT 9565/120-122
1036104	CB 5080R BLK 49 LOT 22 ESCONDIDO CREEK SUBD UT-2 PLAT 9565/120-122
1036105	CB 5080R BLK 49 LOT 23 ESCONDIDO CREEK SUBD UT-2 PLAT 9565/120-122
1036106	CB 5080R BLK 50 LOT 1 ESCONDIDO CREEK SUBD UT-2 PLAT 9565/120-122
1036107	CB 5080R BLK 50 LOT 2 ESCONDIDO CREEK SUBD UT-2 PLAT 9565/120-122
1036108	CB 5080R BLK 50 LOT 3 ESCONDIDO CREEK SUBD UT-2 PLAT 9565/120-122
1036109	CB 5080R BLK 50 LOT 4 ESCONDIDO CREEK SUBD UT-2 PLAT 9565/120-122
1036110	CB 5080R BLK 50 LOT 5 ESCONDIDO CREEK SUBD UT-2 PLAT 9565/120-122

Proposed Zoning: **"R-6 AHOD MLOD-1"**

Proposed Zoning Description: **Residential Single-Family District, Airport Hazard Overlay District, Military Lighting Overlay District**

PropID	LegalDescription
1036111	CB 5080R BLK 50 LOT 6 ESCONDIDO CREEK SUBD UT-2 PLAT 9565/120-122
1036112	CB 5080R BLK 50 LOT 7 ESCONDIDO CREEK SUBD UT-2 PLAT 9565/120-122
1036113	CB 5080R BLK 50 LOT 8 ESCONDIDO CREEK SUBD UT-2 PLAT 9565/120-122
1036114	CB 5080R BLK 50 LOT 9 ESCONDIDO CREEK SUBD UT-2 PLAT 9565/120-122
1036115	CB 5080R BLK 50 LOT 10 ESCONDIDO CREEK SUBD UT-2 PLAT 9565/120-122
1036129	CB 5080R BLK 50 LOT 11 ESCONDIDO CREEK SUBD UT-2 PLAT 9565/120-122
1036130	CB 5080R BLK 50 LOT 12 ESCONDIDO CREEK SUBD UT-2 PLAT 9565/120-122
1036131	CB 5080R BLK 50 LOT 13 ESCONDIDO CREEK SUBD UT-2 PLAT 9565/120-122
1036132	CB 5080R BLK 50 LOT 14 ESCONDIDO CREEK SUBD UT-2 PLAT 9565/120-122
1036133	CB 5080R BLK 50 LOT 15 ESCONDIDO CREEK SUBD UT-2 PLAT 9565/120-122
1036134	CB 5080R BLK 50 LOT 16 ESCONDIDO CREEK SUBD UT-2 PLAT 9565/120-122
1036135	CB 5080R BLK 50 LOT 17 ESCONDIDO CREEK SUBD UT-2 PLAT 9565/120-122
1036136	CB 5080R BLK 50 LOT 18 ESCONDIDO CREEK SUBD UT-2 PLAT 9565/120-122
1036137	CB 5080R BLK 50 LOT 19 ESCONDIDO CREEK SUBD UT-2 PLAT 9565/120-122
1036138	CB 5080R BLK 50 LOT 20 ESCONDIDO CREEK SUBD UT-2 PLAT 9565/120-122
1036139	CB 5080R BLK 50 LOT 21 ESCONDIDO CREEK SUBD UT-2 PLAT 9565/120-122
1036140	CB 5080R BLK 50 LOT 22 ESCONDIDO CREEK SUBD UT-2 PLAT 9565/120-122
1036141	CB 5080R BLK 50 LOT 23 ESCONDIDO CREEK SUBD UT-2 PLAT 9565/120-122
1036142	CB 5080R BLK 50 LOT 24 ESCONDIDO CREEK SUBD UT-2 PLAT 9565/120-122
1036143	CB 5080R BLK 50 LOT 25 ESCONDIDO CREEK SUBD UT-2 PLAT 9565/120-122
1036144	CB 5080R BLK 50 LOT 26 ESCONDIDO CREEK SUBD UT-2 PLAT 9565/120-122
1036145	CB 5080R BLK 50 LOT 27 ESCONDIDO CREEK SUBD UT-2 PLAT 9565/120-122
1036146	CB 5080R BLK 50 LOT 28 ESCONDIDO CREEK SUBD UT-2 PLAT 9565/120-122
1036148	CB 5080R BLK 50 LOT 29 ESCONDIDO CREEK SUBD UT-2 PLAT 9565/120-122
1036149	CB 5080R BLK 50 LOT 30 ESCONDIDO CREEK SUBD UT-2 PLAT 9565/120-122
1036167	CB 5080R BLK 50 LOT 31 ESCONDIDO CREEK SUBD UT-2 PLAT 9565/120-122
1036168	CB 5080R BLK 50 LOT 32 ESCONDIDO CREEK SUBD UT-2 PLAT 9565/120-122

Proposed Zoning: **"R-6 AHOD MLOD-1"**

Proposed Zoning Description: **Residential Single-Family District, Airport Hazard Overlay District, Military Lighting Overlay District**

PropID	LegalDescription
1036169	CB 5080R BLK 50 LOT 33 ESCONDIDO CREEK SUBD UT-2 PLAT 9565/120-122
1036170	CB 5080R BLK 50 LOT 34 ESCONDIDO CREEK SUBD UT-2 PLAT 9565/120-122
1036171	CB 5080R BLK 50 LOT 35 ESCONDIDO CREEK SUBD UT-2 PLAT 9565/120-122
1036172	CB 5080R BLK 50 LOT 36 ESCONDIDO CREEK SUBD UT-2 PLAT 9565/120-122
1036173	CB 5080R BLK 50 LOT 37 ESCONDIDO CREEK SUBD UT-2 PLAT 9565/120-122
1036174	CB 5080R BLK 50 LOT 38 ESCONDIDO CREEK SUBD UT-2 PLAT 9565/120-122
1036185	CB 5080R BLK 51 LOT 1 ESCONDIDO CREEK SUBD UT-2 PLAT 9565/120-122
1036186	CB 5080R BLK 51 LOT 2 ESCONDIDO CREEK SUBD UT-2 PLAT 9565/120-122
1036187	CB 5080R BLK 51 LOT 3 ESCONDIDO CREEK SUBD UT-2 PLAT 9565/120-122
1036188	CB 5080R BLK 51 LOT 4 ESCONDIDO CREEK SUBD UT-2 PLAT 9565/120-122
1036189	CB 5080R BLK 51 LOT 5 ESCONDIDO CREEK SUBD UT-2 PLAT 9565/120-122
1036190	CB 5080R BLK 51 LOT 6 ESCONDIDO CREEK SUBD UT-2 PLAT 9565/120-122
1036191	CB 5080R BLK 51 LOT 7 ESCONDIDO CREEK SUBD UT-2 PLAT 9565/120-122
1036192	CB 5080R BLK 51 LOT 8 ESCONDIDO CREEK SUBD UT-2 PLAT 9565/120-122
1036193	CB 5080R BLK 51 LOT 9 ESCONDIDO CREEK SUBD UT-2 PLAT 9565/120-122
1036194	CB 5080R BLK 51 LOT 10 ESCONDIDO CREEK SUBD UT-2 PLAT 9565/120-122
1036205	CB 5080R BLK 51 LOT 11 ESCONDIDO CREEK SUBD UT-2 PLAT 9565/120-122
1036206	CB 5080R BLK 51 LOT 12 ESCONDIDO CREEK SUBD UT-2 PLAT 9565/120-122
1036207	CB 5080R BLK 51 LOT 13 ESCONDIDO CREEK SUBD UT-2 PLAT 9565/120-122
1036208	CB 5080R BLK 51 LOT 14 ESCONDIDO CREEK SUBD UT-2 PLAT 9565/120-122
1036209	CB 5080R BLK 51 LOT 15 ESCONDIDO CREEK SUBD UT-2 PLAT 9565/120-122
1036210	CB 5080R BLK 51 LOT 16 ESCONDIDO CREEK SUBD UT-2 PLAT 9565/120-122
1036211	CB 5080R BLK 51 LOT 17 ESCONDIDO CREEK SUBD UT-2 PLAT 9565/120-122
1036212	CB 5080R BLK 51 LOT 18 ESCONDIDO CREEK SUBD UT-2 PLAT 9565/120-122
1036213	CB 5080R BLK 51 LOT 19 ESCONDIDO CREEK SUBD UT-2 PLAT 9565/120-122
1036214	CB 5080R BLK 51 LOT 20 ESCONDIDO CREEK SUBD UT-2 PLAT 9565/120-122
1036215	CB 5080R BLK 51 LOT 21 ESCONDIDO CREEK SUBD UT-2 PLAT 9565/120-122

Proposed Zoning: **"R-6 AHOD MLOD-1"**

Proposed Zoning Description: **Residential Single-Family District, Airport Hazard Overlay District, Military Lighting Overlay District**

PropID	LegalDescription
1036824	CB: 5080G BLK: 2 LOT: 37 VENTURA UNIT-15
1037305	CB 5080 P-21E ABS 420 (NON ADJ RMS TO P-21) 2009-REMAINS ACCT PER PLAT 9589/47-50 FILED 4-11-08//2011-RESURVEY PER DEED 14727/2439 EX 10/28/10
1039152	CB 5080G BLK 4 LOT 133 MORNING GROVE SUBD PLAT 9565/185
1039153	CB 5080G BLK 4 LOT 134 MORNING GROVE SUBD PLAT 9565/185
1039154	CB 5080G BLK 4 LOT 135 MORNING GROVE SUBD PLAT 9565/185
1055688	CB 5073 P-7D ABS 341 NEW ACCT FOR 06 -SPLIT PER CR-8517//RESURVEY PER CR # 12464.
1055689	CB 5073 P7E ABS 341 NEW ACCT FOR 06 -SPLIT PER CR-8517//RESURVEY CR #12464
1063884	CB 5080B BLK 23 LOT 65 & 66 WOODLAKE CNTRY CLUB ES.UT-2B NEW ACCT FOR 2007 - MERGE (CR-10810)
1064509	CB 5080S (GLENLOCH FARMS UT-1), BLOCK 91 LOT 1 PLAT 9570/45-46 FILED 5/12/2006
1064510	CB 5080S (GLENLOCH FARMS UT-1), BLOCK 91 LOT 2 PLAT 9570/45-46 FILED 5/12/2006
1064511	CB 5080S (GLENLOCH FARMS UT-1), BLOCK 91 LOT 3 PLAT 9570/45-46 FILED 5/12/2006
1064512	CB 5080S (GLENLOCH FARMS UT-1), BLOCK 91 LOT 4 PLAT 9570/45-46 FILED 5/12/2006
1064513	CB 5080S (GLENLOCH FARMS UT-1), BLOCK 91 LOT 5 PLAT 9570/45-46 FILED 5/12/2006
1064514	CB 5080S (GLENLOCH FARMS UT-1), BLOCK 91 LOT 6 PLAT 9570/45-46 FILED 5/12/2006
1064515	CB 5080S (GLENLOCH FARMS UT-1), BLOCK 91 LOT 7 PLAT 9570/45-46 FILED 5/12/2006
1064516	CB 5080S (GLENLOCH FARMS UT-1), BLOCK 91 LOT 8 PLAT 9570/45-46 FILED 5/12/2006
1064517	CB 5080S (GLENLOCH FARMS UT-1), BLOCK 91 LOT 9 PLAT 9570/45-46 FILED 5/12/2006
1064518	CB 5080S (GLENLOCH FARMS UT-1), BLOCK 91 LOT 10 PLAT 9570/45-46 FILED 5/12/2006
1064519	CB 5080S (GLENLOCH FARMS UT-1), BLOCK 91 LOT 11 PLAT 9570/45-46 FILED 5/12/2006
1064520	CB 5080S (GLENLOCH FARMS UT-1), BLOCK 91 LOT 12 PLAT 9570/45-46 FILED 5/12/2006
1064521	CB 5080S (GLENLOCH FARMS UT-1), BLOCK 91 LOT 13 PLAT 9570/45-46 FILED 5/12/2006
1064522	CB 5080S (GLENLOCH FARMS UT-1), BLOCK 91 LOT 14 PLAT 9570/45-46 FILED 5/12/2006
1064523	CB 5080S (GLENLOCH FARMS UT-1), BLOCK 91 LOT 15 PLAT 9570/45-46 FILED 5/12/2006
1064524	CB 5080S (GLENLOCH FARMS UT-1), BLOCK 91 LOT 16 PLAT 9570/45-46 FILED 5/12/2006
1064525	CB 5080S (GLENLOCH FARMS UT-1), BLOCK 91 LOT 17 PLAT 9570/45-46 FILED 5/12/2006
1064526	CB 5080S (GLENLOCH FARMS UT-1), BLOCK 91 LOT 18 PLAT 9570/45-46 FILED 5/12/2006

Proposed Zoning: **"R-6 AHOD MLOD-1"**

Proposed Zoning Description: **Residential Single-Family District, Airport Hazard Overlay District, Military Lighting Overlay District**

PropID	LegalDescription
1064527	CB 5080S (GLENLOCH FARMS UT-1), BLOCK 91 LOT 19 PLAT 9570/45-46 FILED 5/12/2006
1064528	CB 5080S (GLENLOCH FARMS UT-1), BLOCK 91 LOT 20 PLAT 9570/45-46 FILED 5/12/2006
1064529	CB 5080S (GLENLOCH FARMS UT-1), BLOCK 91 LOT 21 PLAT 9570/45-46 FILED 5/12/2006
1064530	CB 5080S (GLENLOCH FARMS UT-1), BLOCK 91 LOT 22 PLAT 9570/45-46 FILED 5/12/2006
1064531	CB 5080S (GLENLOCH FARMS UT-1), BLOCK 91 LOT 23 PLAT 9570/45-46 FILED 5/12/2006
1064532	CB 5080S (GLENLOCH FARMS UT-1), BLOCK 91 LOT 24 PLAT 9570/45-46 FILED 5/12/2006
1064533	CB 5080S (GLENLOCH FARMS UT-1), BLOCK 91 LOT 25 PLAT 9570/45-46 FILED 5/12/2006
1064534	CB 5080S (GLENLOCH FARMS UT-1), BLOCK 91 LOT 26 PLAT 9570/45-46 FILED 5/12/2006
1064537	CB 5080S (GLENLOCH FARMS UT-1), BLOCK 91 LOT 27 PLAT 9570/45-46 FOR 2007 FILED 5/12/2006
1064538	CB 5080S (GLENLOCH FARMS UT-1), BLOCK 91 LOT 28 PLAT 9570/45-46 FOR 2007 FILED 5/12/2006
1064539	CB 5080S (GLENLOCH FARMS UT-1), BLOCK 91 LOT 29 PLAT 9570/45-46 FOR 2007 FILED 5/12/2006
1064540	CB 5080S (GLENLOCH FARMS UT-1), BLOCK 91 LOT 30 PLAT 9570/45-46 FOR 2007 FILED 5/12/2006
1064541	CB 5080S (GLENLOCH FARMS UT-1), BLOCK 91 LOT 31 PLAT 9570/45-46 FOR 2007 FILED 5/12/2006
1064542	CB 5080S (GLENLOCH FARMS UT-1), BLOCK 91 LOT 32 PLAT 9570/45-46 FOR 2007 FILED 5/12/2006
1064543	CB 5080S (GLENLOCH FARMS UT-1), BLOCK 91 LOT 33 PLAT 9570/45-46 FOR 2007 FILED 5/12/2006
1064544	CB 5080S (GLENLOCH FARMS UT-1), BLOCK 91 LOT 34 PLAT 9570/45-46 FOR 2007 FILED 5/12/2006
1064545	CB 5080S (GLENLOCH FARMS UT-1), BLOCK 91 LOT 35 PLAT 9570/45-46 FOR 2007 FILED 5/12/2006
1064546	CB 5080S (GLENLOCH FARMS UT-1), BLOCK 91 LOT 36 PLAT 9570/45-46 FOR 2007 FILED 5/12/2006
1064547	CB 5080S (GLENLOCH FARMS UT-1), BLOCK 91 LOT 37 PLAT 9570/45-46 FOR 2007 FILED 5/12/2006
1064548	CB 5080S (GLENLOCH FARMS UT-1), BLOCK 91 LOT 38 PLAT 9570/45-46 FOR 2007 FILED 5/12/2006
1064549	CB 5080S (GLENLOCH FARMS UT-1), BLOCK 91 LOT 39 PLAT 9570/45-46 FOR 2007 FILED 5/12/2006
1064550	CB 5080S (GLENLOCH FARMS UT-1), BLOCK 91 LOT 40 PLAT 9570/45-46 FOR 2007 FILED 5/12/2006
1064551	CB 5080S (GLENLOCH FARMS UT-1), BLOCK 91 LOT 41 PLAT 9570/45-46 FOR 2007 FILED 5/12/2006
1064552	CB 5080S (GLENLOCH FARMS UT-1), BLOCK 91 LOT 42 PLAT 9570/45-46 FOR 2007 FILED 5/12/2006
1064554	CB 5080S (GLENLOCH FARMS UT-1), BLOCK 91 LOT 43 PLAT 9570/45-46 FOR 2007 - FILED 5/12/2006
1064555	CB 5080S (GLENLOCH FARMS UT-1), BLOCK 91 LOT 44 PLAT 9570/45-46 FOR 2007 - FILED 5/12/2006

Proposed Zoning: **"R-6 AHOD MLOD-1"**

Proposed Zoning Description: **Residential Single-Family District, Airport Hazard Overlay District, Military Lighting Overlay District**

PropID	LegalDescription
1064556	CB 5080S (GLENLOCH FARMS UT-1), BLOCK 91 LOT 45 PLAT 9570/45-46 FOR 2007 - FILED 5/12/2006
1064557	CB 5080S (GLENLOCH FARMS UT-1), BLOCK 91 LOT 46 PLAT 9570/45-46 FOR 2007 - FILED 5/12/2006
1064558	CB 5080S (GLENLOCH FARMS UT-1), BLOCK 91 LOT 47 PLAT 9570/45-46 FOR 2007 - FILED 5/12/2006
1064559	CB 5080S (GLENLOCH FARMS UT-1), BLOCK 91 LOT 48 PLAT 9570/45-46 FOR 2007 - FILED 5/12/2006
1064560	CB 5080S (GLENLOCH FARMS UT-1), BLOCK 91 LOT 49 PLAT 9570/45-46 FOR 2007 - FILED 5/12/2006
1064561	CB 5080S (GLENLOCH FARMS UT-1), BLOCK 91 LOT 50 PLAT 9570/45-46 FOR 2007 - FILED 5/12/2006
1064562	CB 5080S (GLENLOCH FARMS UT-1), BLOCK 91 LOT 51 PLAT 9570/45-46 FOR 2007 - FILED 5/12/2006
1064563	CB 5080S (GLENLOCH FARMS UT-1), BLOCK 91 LOT 52 PLAT 9570/45-46 FOR 2007 - FILED 5/12/2006
1064564	CB 5080S (GLENLOCH FARMS UT-1), BLOCK 91 LOT 53 PLAT 9570/45-46 FOR 2007 - FILED 5/12/2006
1064565	CB 5080S (GLENLOCH FARMS UT-1), BLOCK 91 LOT 54 PLAT 9570/45-46 FOR 2007 - FILED 5/12/2006
1064566	CB 5080S (GLENLOCH FARMS UT-1), BLOCK 91 LOT 55 PLAT 9570/45-46 FOR 2007 - FILED 5/12/2006
1064567	CB 5080S (GLENLOCH FARMS UT-1), BLOCK 91 LOT 56 PLAT 9570/45-46 FOR 2007 - FILED 5/12/2006
1064568	CB 5080S (GLENLOCH FARMS UT-1), BLOCK 91 LOT 57 PLAT 9570/45-46 FOR 2007 - FILED 5/12/2006
1064569	CB 5080S (GLENLOCH FARMS UT-1), BLOCK 91 LOT 58 PLAT 9570/45-46 FOR 2007 - FILED 5/12/2006
1064570	CB 5080S (GLENLOCH FARMS UT-1), BLOCK 91 LOT 59 PLAT 9570/45-46 FOR 2007 - FILED 5/12/2006
1064571	CB 5080S (GLENLOCH FARMS UT-1), BLOCK 91 LOT 60 PLAT 9570/45-46 FOR 2007 - FILED 5/12/2006
1064572	CB 5080S (GLENLOCH FARMS UT-1), BLOCK 91 LOT 61 PLAT 9570/45-46 FOR 2007 - FILED 5/12/2006
1064573	CB 5080S (GLENLOCH FARMS UT-1), BLOCK 91 LOT 62 PLAT 9570/45-46 FOR 2007 - FILED 5/12/2006

Proposed Zoning: **"R-6 AHOD MLOD-1"**

Proposed Zoning Description: **Residential Single-Family District, Airport Hazard Overlay District, Military Lighting Overlay District**

PropID	LegalDescription
1064574	CB 5080S (GLENLOCH FARMS UT-1), BLOCK 91 LOT 63 PLAT 9570/45-46 FOR 2007 - FILED 5/12/2006
1064575	CB 5080S (GLENLOCH FARMS UT-1), BLOCK 91 LOT 64 PLAT 9570/45-46 FOR 2007 - FILED 5/12/2006
1064576	CB 5080S (GLENLOCH FARMS UT-1), BLOCK 91 LOT 65 PLAT 9570/45-46 FOR 2007 - FILED 5/12/2006
1064577	CB 5080S (GLENLOCH FARMS UT-1), BLOCK 91 LOT 66 PLAT 9570/45-46 FOR 2007 - FILED 5/12/2006
1064578	CB 5080S (GLENLOCH FARMS UT-1), BLOCK 92 LOT 32 PLAT 9570/45-46 FOR 2007 - FILED 5/12/2006
1064579	CB 5080S (GLENLOCH FARMS UT-1), BLOCK 92 LOT 33 PLAT 9570/45-46 FOR 2007 - FILED 5/12/2006
1064580	CB 5080S (GLENLOCH FARMS UT-1), BLOCK 92 LOT 34 PLAT 9570/45-46 FOR 2007 - FILED 5/12/2006
1064581	CB 5080S (GLENLOCH FARMS UT-1), BLOCK 92 LOT 35 PLAT 9570/45-46 FOR 2007 - FILED 5/12/2006
1064582	CB 5080S (GLENLOCH FARMS UT-1), BLOCK 92 LOT 36 PLAT 9570/45-46 FOR 2007 - FILED 5/12/2006
1064583	CB 5080S (GLENLOCH FARMS UT-1), BLOCK 92 LOT 37 PLAT 9570/45-46 FOR 2007 - FILED 5/12/2006
1064584	CB 5080S (GLENLOCH FARMS UT-1), BLOCK 92 LOT 38 PLAT 9570/45-46 FOR 2007 - FILED 5/12/2006
1064585	CB 5080S (GLENLOCH FARMS UT-1), BLOCK 92 LOT 39 PLAT 9570/45-46 FOR 2007 - FILED 5/12/2006
1064586	CB 5080S (GLENLOCH FARMS UT-1), BLOCK 92 LOT 40 PLAT 9570/45-46 FOR 2007 - FILED 5/12/2006
1064587	CB 5080S (GLENLOCH FARMS UT-1), BLOCK 92 LOT 41 PLAT 9570/45-46 FOR 2007 - FILED 5/12/2006
1064588	CB 5080S (GLENLOCH FARMS UT-1), BLOCK 92 LOT 42 PLAT 9570/45-46 FOR 2007 - FILED 5/12/2006
1064589	CB 5080S (GLENLOCH FARMS UT-1), BLOCK 92 LOT 43 PLAT 9570/45-46 FOR 2007 - FILED 5/12/2006
1064590	CB 5080S (GLENLOCH FARMS UT-1), BLOCK 92 LOT 44 PLAT 9570/45-46 FOR 2007 - FILED 5/12/2006
1064591	CB 5080S (GLENLOCH FARMS UT-1), BLOCK 92 LOT 45 PLAT 9570/45-46 FOR 2007 - FILED 5/12/2006

Proposed Zoning: **"R-6 AHOD MLOD-1"**

Proposed Zoning Description: **Residential Single-Family District, Airport Hazard Overlay District, Military Lighting Overlay District**

PropID	LegalDescription
1064592	CB 5080S (GLENLOCH FARMS UT-1), BLOCK 92 LOT 46 PLAT 9570/45-46 FOR 2007 - FILED 5/12/2006
1064593	CB 5080S (GLENLOCH FARMS UT-1), BLOCK 92 LOT 47 PLAT 9570/45-46 FOR 2007 - FILED 5/12/2006
1064594	CB 5080S (GLENLOCH FARMS UT-1), BLOCK 92 LOT 48 PLAT 9570/45-46 FOR 2007 - FILED 5/12/2006
1064595	CB 5080S (GLENLOCH FARMS UT-1), BLOCK 92 LOT 49 PLAT 9570/45-46 FOR 2007 - FILED 5/12/2006
1064596	CB 5080S (GLENLOCH FARMS UT-1), BLOCK 92 LOT 50 PLAT 9570/45-46 FOR 2007 - FILED 5/12/2006
1064597	CB 5080S (GLENLOCH FARMS UT-1), BLOCK 92 LOT 51 PLAT 9570/45-46 FOR 2007 - FILED 5/12/2006
1064598	CB 5080S (GLENLOCH FARMS UT-1), BLOCK 92 LOT 52 PLAT 9570/45-46 FOR 2007 - FILED 5/12/2006
1064599	CB 5080S (GLENLOCH FARMS UT-1), BLOCK 92 LOT 53 PLAT 9570/45-46 FOR 2007 - FILED 5/12/2006
1064600	CB 5080S (GLENLOCH FARMS UT-1), BLOCK 92 LOT 54 PLAT 9570/45-46 FOR 2007 - FILED 5/12/2006
1064601	CB 5080S (GLENLOCH FARMS UT-1), BLOCK 92 LOT 55 PLAT 9570/45-46 FOR 2007 - FILED 5/12/2006
1064602	CB 5080S (GLENLOCH FARMS UT-1), BLOCK 92 LOT 56 PLAT 9570/45-46 FOR 2007 - FILED 5/12/2006
1064603	CB 5080S (GLENLOCH FARMS UT-1), BLOCK 92 LOT 57 PLAT 9570/45-46 FOR 2007 - FILED 5/12/2006
1064604	CB 5080S (GLENLOCH FARMS UT-1), BLOCK 92 LOT 58 PLAT 9570/45-46 FOR 2007 - FILED 5/12/2006
1064605	CB 5080S (GLENLOCH FARMS UT-1), BLOCK 92 LOT 59 PLAT 9570/45-46 FOR 2007 - FILED 5/12/2006
1064606	CB 5080S (GLENLOCH FARMS UT-1), BLOCK 92 LOT 60 PLAT 9570/45-46 FOR 2007 - FILED 5/12/2006
1064607	CB 5080S (GLENLOCH FARMS UT-1), BLOCK 92 LOT 61 PLAT 9570/45-46 FOR 2007 - FILED 5/12/2006
1064608	CB 5080S (GLENLOCH FARMS UT-1), BLOCK 92 LOT 62 PLAT 9570/45-46 FOR 2007 - FILED 5/12/2006
1064609	CB 5080S (GLENLOCH FARMS UT-1), BLOCK 92 LOT 63 PLAT 9570/45-46 FOR 2007 - FILED 5/12/2006

Proposed Zoning: **"R-6 AHOD MLOD-1"**

Proposed Zoning Description: **Residential Single-Family District, Airport Hazard Overlay District, Military Lighting Overlay District**

PropID	LegalDescription
1064610	CB 5080S (GLENLOCH FARMS UT-1), BLOCK 92 LOT 64 PLAT 9570/45-46 FOR 2007 - FILED 5/12/2006
1064611	CB 5080S (GLENLOCH FARMS UT-1), BLOCK 92 LOT 65 PLAT 9570/45-46 FOR 2007 - FILED 5/12/2006
1064612	CB 5080S (GLENLOCH FARMS UT-1), BLOCK 92 LOT 66 PLAT 9570/45-46 FOR 2007 - FILED 5/12/2006
1064613	CB 5080S (GLENLOCH FARMS UT-1), BLOCK 92 LOT 67 PLAT 9570/45-46 FOR 2007 - FILED 5/12/2006
1064614	CB 5080S (GLENLOCH FARMS UT-1), BLOCK 92 LOT 68 PLAT 9570/45-46 FOR 2007 - FILED 5/12/2006
1064615	CB 5080S (GLENLOCH FARMS UT-1), BLOCK 92 LOT 69 PLAT 9570/45-46 FOR 2007 - FILED 5/12/2006
1064616	CB 5080S (GLENLOCH FARMS UT-1), BLOCK 92 LOT 70 PLAT 9570/45-46 FOR 2007 - FILED 5/12/2006
1064617	CB 5080S (GLENLOCH FARMS UT-1), BLOCK 92 LOT 71 PLAT 9570/45-46 FOR 2007 - FILED 5/12/2006
1064618	CB 5080S (GLENLOCH FARMS UT-1), BLOCK 92 LOT 72 PLAT 9570/45-46 FOR 2007 - FILED 5/12/2006
1064619	CB 5080S (GLENLOCH FARMS UT-1), BLOCK 92 LOT 73 PLAT 9570/45-46 FOR 2007 - FILED 5/12/2006
1064620	CB 5080S (GLENLOCH FARMS UT-1), BLOCK 92 LOT 74 PLAT 9570/45-46 FOR 2007 - FILED 5/12/2006
1064621	CB 5080S (GLENLOCH FARMS UT-1), BLOCK 92 LOT 75 PLAT 9570/45-46 FOR 2007 - FILED 5/12/2006
1064622	CB 5080S (GLENLOCH FARMS UT-1), BLOCK 92 LOT 76 PLAT 9570/45-46 FOR 2007 - FILED 5/12/2006
1064623	CB 5080S (GLENLOCH FARMS UT-1), BLOCK 92 LOT 77 PLAT 9570/45-46 FOR 2007 - FILED 5/12/2006
1064624	CB 5080S (GLENLOCH FARMS UT-1), BLOCK 92 LOT 78 PLAT 9570/45-46 FOR 2007 - FILED 5/12/2006
1064625	CB 5080S (GLENLOCH FARMS UT-1), BLOCK 92 LOT 79 PLAT 9570/45-46 FOR 2007 - FILED 5/12/2006
1064626	CB 5080S (GLENLOCH FARMS UT-1), BLOCK 92 LOT 80 OPEN SPACE PLAT 9570/45-46 FOR 2007 - FILED 5/12/2006
1064627	CB 5080S (GLENLOCH FARMS UT-1), BLOCK 92 LOT 81 GREENBELT PLAT 9570/45-46 FOR 2007 - FILED 5/12/2006

Proposed Zoning: **"R-6 AHOD MLOD-1"**

Proposed Zoning Description: **Residential Single-Family District, Airport Hazard Overlay District, Military Lighting Overlay District**

PropID	LegalDescription
1064674	CB 5080 P-61 ABS 420 (FORMERLY P-25A) REMAINS - PLAT 9570/45-46; 2010-SPLIT PER DEED 13928/1340 EX 4/1/09 NEW PID 1135312
1065236	CB 5080S (GLENLOCH FARMS UT-2), BLOCK 91 LOT 67 PLAT 9570/104 FOR 2007 FILED 5/26/2006
1065237	CB 5080S (GLENLOCH FARMS UT-2), BLOCK 91 LOT 68 PLAT 9570/104 FOR 2007 FILED 5/26/2006
1065238	CB 5080S (GLENLOCH FARMS UT-2), BLOCK 91 LOT 69 PLAT 9570/104 FOR 2007 FILED 5/26/2006
1065239	CB 5080S (GLENLOCH FARMS UT-2), BLOCK 91 LOT 70 PLAT 9570/104 FOR 2007 FILED 5/26/2006
1065240	CB 5080S (GLENLOCH FARMS UT-2), BLOCK 91 LOT 71 PLAT 9570/104 FOR 2007 FILED 5/26/2006
1065241	CB 5080S (GLENLOCH FARMS UT-2), BLOCK 91 LOT 72 PLAT 9570/104 FOR 2007 FILED 5/26/2006
1065242	CB 5080S (GLENLOCH FARMS UT-2), BLOCK 91 LOT 73 PLAT 9570/104 FOR 2007 FILED 5/26/2006
1065243	CB 5080S (GLENLOCH FARMS UT-2), BLOCK 91 LOT 74 PLAT 9570/104 FOR 2007 FILED 5/26/2006
1065244	CB 5080S (GLENLOCH FARMS UT-2), BLOCK 91 LOT 75 PLAT 9570/104 FOR 2007 FILED 5/26/2006
1065245	CB 5080S (GLENLOCH FARMS UT-2), BLOCK 91 LOT 76 PLAT 9570/104 FOR 2007 FILED 5/26/2006
1065256	CB 5080S (GLENLOCH FARMS UT-2), BLOCK 91 LOT 77 PLAT 9570/104 FOR 2007 FILED 5/26/2006
1065257	CB 5080S (GLENLOCH FARMS UT-2), BLOCK 91 LOT 78 PLAT 9570/104 FOR 2007 FILED 5/26/2006
1065258	CB 5080S (GLENLOCH FARMS UT-2), BLOCK 91 LOT 79 PLAT 9570/104 FOR 2007 FILED 5/26/2006
1065259	CB 5080S (GLENLOCH FARMS UT-2), BLOCK 91 LOT 80 PLAT 9570/104 FOR 2007 FILED 5/26/2006
1065260	CB 5080S (GLENLOCH FARMS UT-2), BLOCK 91 LOT 81 PLAT 9570/104 FOR 2007 FILED 5/26/2006
1065261	CB 5080S (GLENLOCH FARMS UT-2), BLOCK 91 LOT 82 PLAT 9570/104 FOR 2007 FILED 5/26/2006
1065292	CB 5080S (GLENLOCH FARMS UT-2), BLOCK 92 LOT 1 PLAT 9570/104 FOR 2007 FILED 5/26/2006
1065293	CB 5080S (GLENLOCH FARMS UT-2), BLOCK 92 LOT 2 PLAT 9570/104 FOR 2007 FILED 5/26/2006
1065294	CB 5080S (GLENLOCH FARMS UT-2), BLOCK 92 LOT 3 PLAT 9570/104 FOR 2007 FILED 5/26/2006
1065295	CB 5080S (GLENLOCH FARMS UT-2), BLOCK 92 LOT 4 PLAT 9570/104 FOR 2007 FILED 5/26/2006
1065296	CB 5080S (GLENLOCH FARMS UT-2), BLOCK 92 LOT 5 PLAT 9570/104 FOR 2007 FILED 5/26/2006
1065297	CB 5080S (GLENLOCH FARMS UT-2), BLOCK 92 LOT 6 PLAT 9570/104 FOR 2007 FILED 5/26/2006
1065308	CB 5080S (GLENLOCH FARMS UT-2), BLOCK 92 LOT 7 PLAT 9570/104 FOR 2007 FILED 5/26/2006
1065309	CB 5080S (GLENLOCH FARMS UT-2), BLOCK 92 LOT 8 PLAT 9570/104 FOR 2007 FILED 5/26/2006
1065310	CB 5080S (GLENLOCH FARMS UT-2), BLOCK 92 LOT 9 PLAT 9570/104 FOR 2007 FILED 5/26/2006

Proposed Zoning: **"R-6 AHOD MLOD-1"**

Proposed Zoning Description: **Residential Single-Family District, Airport Hazard Overlay District, Military Lighting Overlay District**

PropID	LegalDescription
1065311	CB 5080S (GLENLOCH FARMS UT-2), BLOCK 92 LOT 10 PLAT 9570/104 FOR 2007 FILED 5/26/2006
1065312	CB 5080S (GLENLOCH FARMS UT-2), BLOCK 92 LOT 11 PLAT 9570/104 FOR 2007 FILED 5/26/2006
1065313	CB 5080S (GLENLOCH FARMS UT-2), BLOCK 92 LOT 12 PLAT 9570/104 FOR 2007 FILED 5/26/2006
1065314	CB 5080S (GLENLOCH FARMS UT-2), BLOCK 92 LOT 13 PLAT 9570/104 FOR 2007 FILED 5/26/2006
1065315	CB 5080S (GLENLOCH FARMS UT-2), BLOCK 92 LOT 14 PLAT 9570/104 FOR 2007 FILED 5/26/2006
1065316	CB 5080S (GLENLOCH FARMS UT-2), BLOCK 92 LOT 15 PLAT 9570/104 FOR 2007 FILED 5/26/2006
1065317	CB 5080S (GLENLOCH FARMS UT-2), BLOCK 92 LOT 16 PLAT 9570/104 FOR 2007 FILED 5/26/2006
1065318	CB 5080S (GLENLOCH FARMS UT-2), BLOCK 92 LOT 17 PLAT 9570/104 FOR 2007 FILED 5/26/2006
1065319	CB 5080S (GLENLOCH FARMS UT-2), BLOCK 92 LOT 18 PLAT 9570/104 FOR 2007 FILED 5/26/2006
1065320	CB 5080S (GLENLOCH FARMS UT-2), BLOCK 92 LOT 19 PLAT 9570/104 FOR 2007 FILED 5/26/2006
1065321	CB 5080S (GLENLOCH FARMS UT-2), BLOCK 92 LOT 20 PLAT 9570/104 FOR 2007 FILED 5/26/2006
1065322	CB 5080S (GLENLOCH FARMS UT-2), BLOCK 92 LOT 21 PLAT 9570/104 FOR 2007 FILED 5/26/2006
1065323	CB 5080S (GLENLOCH FARMS UT-2), BLOCK 92 LOT 22 PLAT 9570/104 FOR 2007 FILED 5/26/2006
1065324	CB 5080S (GLENLOCH FARMS UT-2), BLOCK 92 LOT 23 (OPEN SPACE) PLAT 9570/104 FOR 2007 FILED 5/26/2006
1065325	CB 5080S (GLENLOCH FARMS UT-2), BLOCK 92 LOT 24 PLAT 9570/104 FOR 2007 FILED 5/26/2006
1065326	CB 5080S (GLENLOCH FARMS UT-2), BLOCK 92 LOT 25 PLAT 9570/104 FOR 2007 FILED 5/26/2006
1065327	CB 5080S (GLENLOCH FARMS UT-2), BLOCK 92 LOT 26 PLAT 9570/104 FOR 2007 FILED 5/26/2006
1065328	CB 5080S (GLENLOCH FARMS UT-2), BLOCK 92 LOT 27 PLAT 9570/104 FOR 2007 FILED 5/26/2006
1065329	CB 5080S (GLENLOCH FARMS UT-2), BLOCK 92 LOT 28 PLAT 9570/104 FOR 2007 FILED 5/26/2006
1065330	CB 5080S (GLENLOCH FARMS UT-2), BLOCK 92 LOT 29 PLAT 9570/104 FOR 2007 FILED 5/26/2006
1065331	CB 5080S (GLENLOCH FARMS UT-2), BLOCK 92 LOT 30 PLAT 9570/104 FOR 2007 FILED 5/26/2006
1065332	CB 5080S (GLENLOCH FARMS UT-2), BLOCK 92 LOT 31 PLAT 9570/104 FOR 2007 FILED 5/26/2006
1065333	CB 5080S (GLENLOCH FARMS UT-2), BLOCK 93 LOT 1 PLAT 9570/104 FOR 2007 FILED 5/26/2006
1065334	CB 5080S (GLENLOCH FARMS UT-2), BLOCK 93 LOT 2 PLAT 9570/104 FOR 2007 FILED 5/26/2006
1065335	CB 5080S (GLENLOCH FARMS UT-2), BLOCK 93 LOT 3 PLAT 9570/104 FOR 2007 FILED 5/26/2006
1065336	CB 5080S (GLENLOCH FARMS UT-2), BLOCK 93 LOT 4 PLAT 9570/104 FOR 2007 FILED 5/26/2006

Proposed Zoning: **"R-6 AHOD MLOD-1"**

Proposed Zoning Description: **Residential Single-Family District, Airport Hazard Overlay District, Military Lighting Overlay District**

PropID	LegalDescription
1065337	CB 5080S (GLENLOCH FARMS UT-2), BLOCK 93 LOT 5 PLAT 9570/104 FOR 2007 FILED 5/26/2006
1065338	CB 5080S (GLENLOCH FARMS UT-2), BLOCK 93 LOT 6 PLAT 9570/104 FOR 2007 FILED 5/26/2006
1065339	CB 5080S (GLENLOCH FARMS UT-2), BLOCK 93 LOT 7 PLAT 9570/104 FOR 2007 FILED 5/26/2006
1065340	CB 5080S (GLENLOCH FARMS UT-2), BLOCK 93 LOT 8 PLAT 9570/104 FOR 2007 FILED 5/26/2006
1065351	CB 5080S (GLENLOCH FARMS UT-2), BLOCK 93 LOT 9 PLAT 9570/104 FOR 2007 FILED 5/26/2006
1065352	CB 5080S (GLENLOCH FARMS UT-2), BLOCK 93 LOT 10 PLAT 9570/104 FOR 2007 FILED 5/26/2006
1065353	CB 5080S (GLENLOCH FARMS UT-2), BLOCK 93 LOT 11 PLAT 9570/104 FOR 2007 FILED 5/26/2006
1065354	CB 5080S (GLENLOCH FARMS UT-2), BLOCK 93 LOT 12 PLAT 9570/104 FOR 2007 FILED 5/26/2006
1065355	CB 5080S (GLENLOCH FARMS UT-2), BLOCK 93 LOT 13 PLAT 9570/104 FOR 2007 FILED 5/26/2006
1065356	CB 5080S (GLENLOCH FARMS UT-2), BLOCK 93 LOT 14 PLAT 9570/104 FOR 2007 FILED 5/26/2006
1065357	CB 5080S (GLENLOCH FARMS UT-2), BLOCK 93 LOT 15 PLAT 9570/104 FOR 2007 FILED 5/26/2006
1065358	CB 5080S (GLENLOCH FARMS UT-2), BLOCK 94 LOT 1 PLAT 9570/104 FOR 2007 FILED 5/26/2006
1065359	CB 5080S (GLENLOCH FARMS UT-2), BLOCK 94 LOT 2 PLAT 9570/104 FOR 2007 FILED 5/26/2006
1065360	CB 5080S (GLENLOCH FARMS UT-2), BLOCK 94 LOT 3 PLAT 9570/104 FOR 2007 FILED 5/26/2006
1065361	CB 5080S (GLENLOCH FARMS UT-2), BLOCK 94 LOT 4 PLAT 9570/104 FOR 2007 FILED 5/26/2006
1065362	CB 5080S (GLENLOCH FARMS UT-2), BLOCK 94 LOT 5 PLAT 9570/104 FOR 2007 FILED 5/26/2006
1065363	CB 5080S (GLENLOCH FARMS UT-2), BLOCK 94 LOT 6 PLAT 9570/104 FOR 2007 FILED 5/26/2006
1065364	CB 5080S (GLENLOCH FARMS UT-2), BLOCK 94 LOT 7 PLAT 9570/104 FOR 2007 FILED 5/26/2006
1065375	CB 5080S (GLENLOCH FARMS UT-2), BLOCK 94 LOT 8 PLAT 9570/104 FOR 2007 FILED 5/26/2006
1065376	CB 5080S (GLENLOCH FARMS UT-2), BLOCK 94 LOT 9 PLAT 9570/104 FOR 2007 FILED 5/26/2006
1065377	CB 5080S (GLENLOCH FARMS UT-2), BLOCK 94 LOT 10 PLAT 9570/104 FOR 2007 FILED 5/26/2006
1065378	CB 5080S (GLENLOCH FARMS UT-2), BLOCK 94 LOT 11 PLAT 9570/104 FOR 2007 FILED 5/26/2006
1065379	CB 5080S (GLENLOCH FARMS UT-2), BLOCK 94 LOT 12 PLAT 9570/104 FOR 2007 FILED 5/26/2006
1065380	CB 5080S (GLENLOCH FARMS UT-2), BLOCK 94 LOT 13 PLAT 9570/104 FOR 2007 FILED 5/26/2006
1066467	CB 5080R (ESCONDIDO CREEK SUBD UT-3), BLOCK 42 LOT 23 PLAT 9569/56-58 FOR 2007 FILED 3/10/2006
1066468	CB 5080R (ESCONDIDO CREEK SUBD UT-3), BLOCK 42 LOT 24 PLAT 9569/56-58 FOR 2007 FILED 3/10/2006

Proposed Zoning: **"R-6 AHOD MLOD-1"**

Proposed Zoning Description: **Residential Single-Family District, Airport Hazard Overlay District, Military Lighting Overlay District**

PropID	LegalDescription
1066469	CB 5080R (ESCONDIDO CREEK SUBD UT-3), BLOCK 42 LOT 25 PLAT 9569/56-58 FOR 2007 FILED 3/10/2006
1066470	CB 5080R (ESCONDIDO CREEK SUBD UT-3), BLOCK 42 LOT 26 PLAT 9569/56-58 FOR 2007 FILED 3/10/2006
1066471	CB 5080R (ESCONDIDO CREEK SUBD UT-3), BLOCK 42 LOT 27 PLAT 9569/56-58 FOR 2007 FILED 3/10/2006
1066472	CB 5080R (ESCONDIDO CREEK SUBD UT-3), BLOCK 42 LOT 28 PLAT 9569/56-58 FOR 2007 FILED 3/10/2006
1066473	CB 5080R (ESCONDIDO CREEK SUBD UT-3), BLOCK 42 LOT 29 PLAT 9569/56-58 FOR 2007 FILED 3/10/2006
1066474	CB 5080R (ESCONDIDO CREEK SUBD UT-3), BLOCK 42 LOT 30 PLAT 9569/56-58 FOR 2007 FILED 3/10/2006
1066475	CB 5080R (ESCONDIDO CREEK SUBD UT-3), BLOCK 42 LOT 31 PLAT 9569/56-58 FOR 2007 FILED 3/10/2006
1066476	CB 5080R (ESCONDIDO CREEK SUBD UT-3), BLOCK 42 LOT 32 PLAT 9569/56-58 FOR 2007 FILED 3/10/2006
1066477	CB 5080R (ESCONDIDO CREEK SUBD UT-3), BLOCK 42 LOT 33 PLAT 9569/56-58 FOR 2007 FILED 3/10/2006
1066478	CB 5080R (ESCONDIDO CREEK SUBD UT-3), BLOCK 42 LOT 34 PLAT 9569/56-58 FOR 2007 FILED 3/10/2006
1066479	CB 5080R (ESCONDIDO CREEK SUBD UT-3), BLOCK 42 LOT 35 PLAT 9569/56-58 FOR 2007 FILED 3/10/2006
1066480	CB 5080R (ESCONDIDO CREEK SUBD UT-3), BLOCK 42 LOT 36 PLAT 9569/56-58 FOR 2007 FILED 3/10/2006
1066481	CB 5080R (ESCONDIDO CREEK SUBD UT-3), BLOCK 42 LOT 37 PLAT 9569/56-58 FOR 2007 FILED 3/10/2006
1066482	CB 5080R (ESCONDIDO CREEK SUBD UT-3), BLOCK 42 LOT 38 PLAT 9569/56-58 FOR 2007 FILED 3/10/2006
1066483	CB 5080R (ESCONDIDO CREEK SUBD UT-3), BLOCK 42 LOT 39 PLAT 9569/56-58 FOR 2007 FILED 3/10/2006
1066484	CB 5080R (ESCONDIDO CREEK SUBD UT-3), BLOCK 42 LOT 40 PLAT 9569/56-58 FOR 2007 FILED 3/10/2006
1066485	CB 5080R (ESCONDIDO CREEK SUBD UT-3), BLOCK 42 LOT 41 PLAT 9569/56-58 FOR 2007 FILED 3/10/2006
1066486	CB 5080R (ESCONDIDO CREEK SUBD UT-3), BLOCK 42 LOT 42 PLAT 9569/56-58 FOR 2007 FILED 3/10/2006

Proposed Zoning: **"R-6 AHOD MLOD-1"**

Proposed Zoning Description: **Residential Single-Family District, Airport Hazard Overlay District, Military Lighting Overlay District**

PropID	LegalDescription
1066487	CB 5080R (ESCONDIDO CREEK SUBD UT-3), BLOCK 42 LOT 43 PLAT 9569/56-58 FOR 2007 FILED 3/10/2006
1066488	CB 5080R (ESCONDIDO CREEK SUBD UT-3), BLOCK 42 LOT 44 PLAT 9569/56-58 FOR 2007 FILED 3/10/2006
1066489	CB 5080R (ESCONDIDO CREEK SUBD UT-3), BLOCK 42 LOT 45 PLAT 9569/56-58 FOR 2007 FILED 3/10/2006
1066490	CB 5080R (ESCONDIDO CREEK SUBD UT-3), BLOCK 42 LOT 46 PLAT 9569/56-58 FOR 2007 FILED 3/10/2006
1066491	CB 5080R (ESCONDIDO CREEK SUBD UT-3), BLOCK 42 LOT 47 PLAT 9569/56-58 FOR 2007 FILED 3/10/2006
1066492	CB 5080R (ESCONDIDO CREEK SUBD UT-3), BLOCK 42 LOT 48 PLAT 9569/56-58 FOR 2007 FILED 3/10/2006
1066493	CB 5080R (ESCONDIDO CREEK SUBD UT-3), BLOCK 42 LOT 49 PLAT 9569/56-58 FOR 2007 FILED 3/10/2006
1066494	CB 5080R (ESCONDIDO CREEK SUBD UT-3), BLOCK 42 LOT 50 PLAT 9569/56-58 FOR 2007 FILED 3/10/2006
1066495	CB 5080R (ESCONDIDO CREEK SUBD UT-3), BLOCK 42 LOT 51 PLAT 9569/56-58 FOR 2007 FILED 3/10/2006
1066496	CB 5080R (ESCONDIDO CREEK SUBD UT-3), BLOCK 42 LOT 52 PLAT 9569/56-58 FOR 2007 FILED 3/10/2006
1066497	CB 5080R (ESCONDIDO CREEK SUBD UT-3), BLOCK 42 LOT 53 PLAT 9569/56-58 FOR 2007 FILED 3/10/2006
1066498	CB 5080R (ESCONDIDO CREEK SUBD UT-3), BLOCK 42 LOT 54 PLAT 9569/56-58 FOR 2007 FILED 3/10/2006
1066499	CB 5080R (ESCONDIDO CREEK SUBD UT-3), BLOCK 42 LOT 55 PLAT 9569/56-58 FOR 2007 FILED 3/10/2006
1066500	CB 5080R (ESCONDIDO CREEK SUBD UT-3), BLOCK 42 LOT 56 PLAT 9569/56-58 FOR 2007 FILED 3/10/2006
1066501	CB 5080R (ESCONDIDO CREEK SUBD UT-3), BLOCK 42 LOT 57 PLAT 9569/56-58 FOR 2007 FILED 3/10/2006
1066502	CB 5080R (ESCONDIDO CREEK SUBD UT-3), BLOCK 42 LOT 58 PLAT 9569/56-58 FOR 2007 FILED 3/10/2006
1066503	CB 5080R (ESCONDIDO CREEK SUBD UT-3), BLOCK 42 LOT 59 PLAT 9569/56-58 FOR 2007 FILED 3/10/2006
1066504	CB 5080R (ESCONDIDO CREEK SUBD UT-3), BLOCK 42 LOT 60 PLAT 9569/56-58 FOR 2007 FILED 3/10/2006

Proposed Zoning: **"R-6 AHOD MLOD-1"**

Proposed Zoning Description: **Residential Single-Family District, Airport Hazard Overlay District, Military Lighting Overlay District**

PropID	LegalDescription
1066505	CB 5080R (ESCONDIDO CREEK SUBD UT-3), BLOCK 42 LOT 61 PLAT 9569/56-58 FOR 2007 FILED 3/10/2006
1066506	CB 5080R (ESCONDIDO CREEK SUBD UT-3), BLOCK 42 LOT 62 PLAT 9569/56-58 FOR 2007 FILED 3/10/2006
1066507	CB 5080R (ESCONDIDO CREEK SUBD UT-3), BLOCK 42 LOT 63 PLAT 9569/56-58 FOR 2007 FILED 3/10/2006
1066508	CB 5080R (ESCONDIDO CREEK SUBD UT-3), BLOCK 42 LOT 64 PLAT 9569/56-58 FOR 2007 FILED 3/10/2006
1066509	CB 5080R (ESCONDIDO CREEK SUBD UT-3), BLOCK 42 LOT 65 PLAT 9569/56-58 FOR 2007 FILED 3/10/2006
1066510	CB 5080R (ESCONDIDO CREEK SUBD UT-3), BLOCK 42 LOT 66 PLAT 9569/56-58 FOR 2007 FILED 3/10/2006
1066511	CB 5080R (ESCONDIDO CREEK SUBD UT-3), BLOCK 42 LOT 67 PLAT 9569/56-58 FOR 2007 FILED 3/10/2006
1066512	CB 5080R (ESCONDIDO CREEK SUBD UT-3), BLOCK 42 LOT 68 PLAT 9569/56-58 FOR 2007 FILED 3/10/2006
1066513	CB 5080R (ESCONDIDO CREEK SUBD UT-3), BLOCK 42 LOT 69 PLAT 9569/56-58 FOR 2007 FILED 3/10/2006
1066514	CB 5080R (ESCONDIDO CREEK SUBD UT-3), BLOCK 42 LOT 70 PLAT 9569/56-58 FOR 2007 FILED 3/10/2006
1066515	CB 5080R (ESCONDIDO CREEK SUBD UT-3), BLOCK 42 LOT 71 PLAT 9569/56-58 FOR 2007 FILED 3/10/2006
1066516	CB 5080R (ESCONDIDO CREEK SUBD UT-3), BLOCK 42 LOT 72 PLAT 9569/56-58 FOR 2007 FILED 3/10/2006
1066517	CB 5080R (ESCONDIDO CREEK SUBD UT-3), BLOCK 42 LOT 73 PLAT 9569/56-58 FOR 2007 FILED 3/10/2006
1066518	CB 5080R (ESCONDIDO CREEK SUBD UT-3), BLOCK 42 LOT 74 PLAT 9569/56-58 FOR 2007 FILED 3/10/2006
1066519	CB 5080R (ESCONDIDO CREEK SUBD UT-3), BLOCK 42 LOT 75 PLAT 9569/56-58 FOR 2007 FILED 3/10/2006
1066520	CB 5080R (ESCONDIDO CREEK SUBD UT-3), BLOCK 51 LOT 22 PLAT 9569/56-58 FOR 2007 FILED 3/10/2006
1066521	CB 5080R (ESCONDIDO CREEK SUBD UT-3), BLOCK 51 LOT 23 PLAT 9569/56-58 FOR 2007 FILED 3/10/2006
1066522	CB 5080R (ESCONDIDO CREEK SUBD UT-3), BLOCK 51 LOT 24 PLAT 9569/56-58 FOR 2007 FILED 3/10/2006

Proposed Zoning: **"R-6 AHOD MLOD-1"**

Proposed Zoning Description: **Residential Single-Family District, Airport Hazard Overlay District, Military Lighting Overlay District**

PropID	LegalDescription
1066523	CB 5080R (ESCONDIDO CREEK SUBD UT-3), BLOCK 51 LOT 25 PLAT 9569/56-58 FOR 2007 FILED 3/10/2006
1066524	CB 5080R (ESCONDIDO CREEK SUBD UT-3), BLOCK 51 LOT 26 PLAT 9569/56-58 FOR 2007 FILED 3/10/2006
1066525	CB 5080R (ESCONDIDO CREEK SUBD UT-3), BLOCK 51 LOT 27 PLAT 9569/56-58 FOR 2007 FILED 3/10/2006
1066526	CB 5080R (ESCONDIDO CREEK SUBD UT-3), BLOCK 51 LOT 28 PLAT 9569/56-58 FOR 2007 FILED 3/10/2006
1066527	CB 5080R (ESCONDIDO CREEK SUBD UT-3), BLOCK 51 LOT 29 PLAT 9569/56-58 FOR 2007 FILED 3/10/2006
1066528	CB 5080R (ESCONDIDO CREEK SUBD UT-3), BLOCK 51 LOT 30 PLAT 9569/56-58 FOR 2007 FILED 3/10/2006
1066529	CB 5080R (ESCONDIDO CREEK SUBD UT-3), BLOCK 51 LOT 31 PLAT 9569/56-58 FOR 2007 FILED 3/10/2006
1066530	CB 5080R (ESCONDIDO CREEK SUBD UT-3), BLOCK 51 LOT 32 PLAT 9569/56-58 FOR 2007 FILED 3/10/2006
1066531	CB 5080R (ESCONDIDO CREEK SUBD UT-3), BLOCK 51 LOT 33 PLAT 9569/56-58 FOR 2007 FILED 3/10/2006
1066532	CB 5080R (ESCONDIDO CREEK SUBD UT-3), BLOCK 51 LOT 34 PLAT 9569/56-58 FOR 2007 FILED 3/10/2006
1066533	CB 5080R (ESCONDIDO CREEK SUBD UT-3), BLOCK 51 LOT 35 PLAT 9569/56-58 FOR 2007 FILED 3/10/2006
1066534	CB 5080R (ESCONDIDO CREEK SUBD UT-3), BLOCK 51 LOT 36 PLAT 9569/56-58 FOR 2007 FILED 3/10/2006
1066535	CB 5080R (ESCONDIDO CREEK SUBD UT-3), BLOCK 51 LOT 37 PLAT 9569/56-58 FOR 2007 FILED 3/10/2006
1066536	CB 5080R (ESCONDIDO CREEK SUBD UT-3), BLOCK 51 LOT 38 PLAT 9569/56-58 FOR 2007 FILED 3/10/2006
1066537	CB 5080R (ESCONDIDO CREEK SUBD UT-3), BLOCK 51 LOT 39 PLAT 9569/56-58 FOR 2007 FILED 3/10/2006
1066538	CB 5080R (ESCONDIDO CREEK SUBD UT-3), BLOCK 51 LOT 40 PLAT 9569/56-58 FOR 2007 FILED 3/10/2006
1066539	CB 5080R (ESCONDIDO CREEK SUBD UT-3), BLOCK 51 LOT 41 PLAT 9569/56-58 FOR 2007 FILED 3/10/2006
1066540	CB 5080R (ESCONDIDO CREEK SUBD UT-3), BLOCK 51 LOT 42 PLAT 9569/56-58 FOR 2007 FILED 3/10/2006

Proposed Zoning: **"R-6 AHOD MLOD-1"**

Proposed Zoning Description: **Residential Single-Family District, Airport Hazard Overlay District, Military Lighting Overlay District**

PropID	LegalDescription
1066542	CB 5080R (ESCONDIDO CREEK SUBD UT-3), BLOCK 52 LOT 1 PLAT 9569/56-58 FOR 2007 FILED 3/10/2006
1066543	CB 5080R (ESCONDIDO CREEK SUBD UT-3), BLOCK 52 LOT 2 PLAT 9569/56-58 FOR 2007 FILED 3/10/2006
1066544	CB 5080R (ESCONDIDO CREEK SUBD UT-3), BLOCK 52 LOT 3 PLAT 9569/56-58 FOR 2007 FILED 3/10/2006
1066545	CB 5080R (ESCONDIDO CREEK SUBD UT-3), BLOCK 52 LOT 4 PLAT 9569/56-58 FOR 2007 FILED 3/10/2006
1066546	CB 5080R (ESCONDIDO CREEK SUBD UT-3), BLOCK 52 LOT 5 PLAT 9569/56-58 FOR 2007 FILED 3/10/2006
1066547	CB 5080R (ESCONDIDO CREEK SUBD UT-3), BLOCK 52 LOT 6 PLAT 9569/56-58 FOR 2007 FILED 3/10/2006
1066548	CB 5080R (ESCONDIDO CREEK SUBD UT-3), BLOCK 52 LOT 7 PLAT 9569/56-58 FOR 2007 FILED 3/10/2006
1066549	CB 5080R (ESCONDIDO CREEK SUBD UT-3), BLOCK 52 LOT 8 PLAT 9569/56-58 FOR 2007 FILED 3/10/2006
1066550	CB 5080R (ESCONDIDO CREEK SUBD UT-3), BLOCK 52 LOT 9 PLAT 9569/56-58 FOR 2007 FILED 3/10/2006
1066551	CB 5080R (ESCONDIDO CREEK SUBD UT-3), BLOCK 52 LOT 10 PLAT 9569/56-58 FOR 2007 FILED 3/10/2006
1066552	CB 5080R (ESCONDIDO CREEK SUBD UT-3), BLOCK 52 LOT 11 PLAT 9569/56-58 FOR 2007 FILED 3/10/2006
1066553	CB 5080R (ESCONDIDO CREEK SUBD UT-3), BLOCK 52 LOT 12 PLAT 9569/56-58 FOR 2007 FILED 3/10/2006
1066554	CB 5080R (ESCONDIDO CREEK SUBD UT-3), BLOCK 52 LOT 13 PLAT 9569/56-58 FOR 2007 FILED 3/10/2006
1066555	CB 5080R (ESCONDIDO CREEK SUBD UT-3), BLOCK 52 LOT 14 PLAT 9569/56-58 FOR 2007 FILED 3/10/2006
1066556	CB 5080R (ESCONDIDO CREEK SUBD UT-3), BLOCK 52 LOT 15 PLAT 9569/56-58 FOR 2007 FILED 3/10/2006
1066557	CB 5080R (ESCONDIDO CREEK SUBD UT-3), BLOCK 52 LOT 16 PLAT 9569/56-58 FOR 2007 FILED 3/10/2006
1066558	CB 5080R (ESCONDIDO CREEK SUBD UT-3), BLOCK 52 LOT 17 PLAT 9569/56-58 FOR 2007 FILED 3/10/2006
1066559	CB 5080R (ESCONDIDO CREEK SUBD UT-3), BLOCK 52 LOT 18 PLAT 9569/56-58 FOR 2007 FILED 3/10/2006

Proposed Zoning: **"R-6 AHOD MLOD-1"**

Proposed Zoning Description: **Residential Single-Family District, Airport Hazard Overlay District, Military Lighting Overlay District**

PropID	LegalDescription
1066560	CB 5080R (ESCONDIDO CREEK SUBD UT-3), BLOCK 52 LOT 19 PLAT 9569/56-58 FOR 2007 FILED 3/10/2006
1066561	CB 5080R (ESCONDIDO CREEK SUBD UT-3), BLOCK 52 LOT 20 PLAT 9569/56-58 FOR 2007 FILED 3/10/2006
1066562	CB 5080R (ESCONDIDO CREEK SUBD UT-3), BLOCK 52 LOT 21 PLAT 9569/56-58 FOR 2007 FILED 3/10/2006
1066563	CB 5080R (ESCONDIDO CREEK SUBD UT-3), BLOCK 52 LOT 22 PLAT 9569/56-58 FOR 2007 FILED 3/10/2006
1066564	CB 5080R (ESCONDIDO CREEK SUBD UT-3), BLOCK 52 LOT 23 PLAT 9569/56-58 FOR 2007 FILED 3/10/2006
1066565	CB 5080R (ESCONDIDO CREEK SUBD UT-3), BLOCK 52 LOT 24 PLAT 9569/56-58 FOR 2007 FILED 3/10/2006
1066566	CB 5080R (ESCONDIDO CREEK SUBD UT-3), BLOCK 52 LOT 25 PLAT 9569/56-58 FOR 2007 FILED 3/10/2006
1066567	CB 5080R (ESCONDIDO CREEK SUBD UT-3), BLOCK 52 LOT 26 PLAT 9569/56-58 FOR 2007 FILED 3/10/2006
1066568	CB 5080R (ESCONDIDO CREEK SUBD UT-3), BLOCK 52 LOT 27 PLAT 9569/56-58 FOR 2007 FILED 3/10/2006
1066569	CB 5080R (ESCONDIDO CREEK SUBD UT-3), BLOCK 52 LOT 28 PLAT 9569/56-58 FOR 2007 FILED 3/10/2006
1066570	CB 5080R (ESCONDIDO CREEK SUBD UT-3), BLOCK 52 LOT 29 PLAT 9569/56-58 FOR 2007 FILED 3/10/2006
1066571	CB 5080R (ESCONDIDO CREEK SUBD UT-3), BLOCK 52 LOT 30 PLAT 9569/56-58 FOR 2007 FILED 3/10/2006
1066572	CB 5080R (ESCONDIDO CREEK SUBD UT-3), BLOCK 52 LOT 31 PLAT 9569/56-58 FOR 2007 FILED 3/10/2006
1066573	CB 5080R (ESCONDIDO CREEK SUBD UT-3), BLOCK 52 LOT 32 PLAT 9569/56-58 FOR 2007 FILED 3/10/2006
1066574	CB 5080R (ESCONDIDO CREEK SUBD UT-3), BLOCK 52 LOT 33 PLAT 9569/56-58 FOR 2007 FILED 3/10/2006
1066575	CB 5080R (ESCONDIDO CREEK SUBD UT-3), BLOCK 52 LOT 34 PLAT 9569/56-58 FOR 2007 FILED 3/10/2006
1066576	CB 5080R (ESCONDIDO CREEK SUBD UT-3), BLOCK 52 LOT 35 PLAT 9569/56-58 FOR 2007 FILED 3/10/2006
1066577	CB 5080R (ESCONDIDO CREEK SUBD UT-3), BLOCK 52 LOT 36 PLAT 9569/56-58 FOR 2007 FILED 3/10/2006

Proposed Zoning: **"R-6 AHOD MLOD-1"**

Proposed Zoning Description: **Residential Single-Family District, Airport Hazard Overlay District, Military Lighting Overlay District**

PropID	LegalDescription
1066578	CB 5080R (ESCONDIDO CREEK SUBD UT-3), BLOCK 52 LOT 37 PLAT 9569/56-58 FOR 2007 FILED 3/10/2006
1066579	CB 5080R (ESCONDIDO CREEK SUBD UT-3), BLOCK 52 LOT 38 PLAT 9569/56-58 FOR 2007 FILED 3/10/2006
1066580	CB 5080R (ESCONDIDO CREEK SUBD UT-3), BLOCK 52 LOT 39 PLAT 9569/56-58 FOR 2007 FILED 3/10/2006
1066581	CB 5080R (ESCONDIDO CREEK SUBD UT-3), BLOCK 52 LOT 40 PLAT 9569/56-58 FOR 2007 FILED 3/10/2006
1066582	CB 5080R (ESCONDIDO CREEK SUBD UT-3), BLOCK 52 LOT 41 PLAT 9569/56-58 FOR 2007 FILED 3/10/2006
1066583	CB 5080R (ESCONDIDO CREEK SUBD UT-3), BLOCK 53 LOT 1 PLAT 9569/56-58 FOR 2007 FILED 3/10/2006
1066584	CB 5080R (ESCONDIDO CREEK SUBD UT-3), BLOCK 53 LOT 2 PLAT 9569/56-58 FOR 2007 FILED 3/10/2006
1066585	CB 5080R (ESCONDIDO CREEK SUBD UT-3), BLOCK 53 LOT 3 PLAT 9569/56-58 FOR 2007 FILED 3/10/2006
1066586	CB 5080R (ESCONDIDO CREEK SUBD UT-3), BLOCK 53 LOT 4 PLAT 9569/56-58 FOR 2007 FILED 3/10/2006
1066587	CB 5080R (ESCONDIDO CREEK SUBD UT-3), BLOCK 53 LOT 5 PLAT 9569/56-58 FOR 2007 FILED 3/10/2006
1066588	CB 5080R (ESCONDIDO CREEK SUBD UT-3), BLOCK 53 LOT 6 PLAT 9569/56-58 FOR 2007 FILED 3/10/2006
1066589	CB 5080R (ESCONDIDO CREEK SUBD UT-3), BLOCK 53 LOT 7 PLAT 9569/56-58 FOR 2007 FILED 3/10/2006
1066590	CB 5080R (ESCONDIDO CREEK SUBD UT-3), BLOCK 53 LOT 8 PLAT 9569/56-58 FOR 2007 FILED 3/10/2006
1066591	CB 5080R (ESCONDIDO CREEK SUBD UT-3), BLOCK 53 LOT 9 PLAT 9569/56-58 FOR 2007 FILED 3/10/2006
1066592	CB 5080R (ESCONDIDO CREEK SUBD UT-3), BLOCK 53 LOT 10 PLAT 9569/56-58 FOR 2007 FILED 3/10/2006
1066593	CB 5080R (ESCONDIDO CREEK SUBD UT-3), BLOCK 53 LOT 11 PLAT 9569/56-58 FOR 2007 FILED 3/10/2006
1066594	CB 5080R (ESCONDIDO CREEK SUBD UT-3), BLOCK 53 LOT 12 PLAT 9569/56-58 FOR 2007 FILED 3/10/2006
1066595	CB 5080R (ESCONDIDO CREEK SUBD UT-3), BLOCK 53 LOT 13 PLAT 9569/56-58 FOR 2007 FILED 3/10/2006

Proposed Zoning: **"R-6 AHOD MLOD-1"**

Proposed Zoning Description: **Residential Single-Family District, Airport Hazard Overlay District, Military Lighting Overlay District**

PropID	LegalDescription
1066596	CB 5080R (ESCONDIDO CREEK SUBD UT-3), BLOCK 53 LOT 14 PLAT 9569/56-58 FOR 2007 FILED 3/10/2006
1066597	CB 5080R (ESCONDIDO CREEK SUBD UT-3), BLOCK 53 LOT 15 PLAT 9569/56-58 FOR 2007 FILED 3/10/2006
1066598	CB 5080R (ESCONDIDO CREEK SUBD UT-3), BLOCK 53 LOT 16 PLAT 9569/56-58 FOR 2007 FILED 3/10/2006
1066599	CB 5080R (ESCONDIDO CREEK SUBD UT-3), BLOCK 53 LOT 17 PLAT 9569/56-58 FOR 2007 FILED 3/10/2006
1066600	CB 5080R (ESCONDIDO CREEK SUBD UT-3), BLOCK 53 LOT 18 PLAT 9569/56-58 FOR 2007 FILED 3/10/2006
1066601	CB 5080R (ESCONDIDO CREEK SUBD UT-3), BLOCK 53 LOT 19 PLAT 9569/56-58 FOR 2007 FILED 3/10/2006
1066602	CB 5080R (ESCONDIDO CREEK SUBD UT-3), BLOCK 53 LOT 20 PLAT 9569/56-58 FOR 2007 FILED 3/10/2006
1066603	CB 5080R (ESCONDIDO CREEK SUBD UT-3), BLOCK 53 LOT 21 PLAT 9569/56-58 FOR 2007 FILED 3/10/2006
1066604	CB 5080R (ESCONDIDO CREEK SUBD UT-3), BLOCK 53 LOT 22 PLAT 9569/56-58 FOR 2007 FILED 3/10/2006
1066605	CB 5080R (ESCONDIDO CREEK SUBD UT-3), BLOCK 53 LOT 23 PLAT 9569/56-58 FOR 2007 FILED 3/10/2006
1066606	CB 5080R (ESCONDIDO CREEK SUBD UT-3), BLOCK 53 LOT 24 PLAT 9569/56-58 FOR 2007 FILED 3/10/2006
1066607	CB 5080R (ESCONDIDO CREEK SUBD UT-3), BLOCK 53 LOT 25 PLAT 9569/56-58 FOR 2007 FILED 3/10/2006
1066608	CB 5080R (ESCONDIDO CREEK SUBD UT-3), BLOCK 53 LOT 26 PLAT 9569/56-58 FOR 2007 FILED 3/10/2006
1066609	CB 5080R (ESCONDIDO CREEK SUBD UT-3), BLOCK 53 LOT 27 PLAT 9569/56-58 FOR 2007 FILED 3/10/2006
1066610	CB 5080R (ESCONDIDO CREEK SUBD UT-3), BLOCK 53 LOT 28 PLAT 9569/56-58 FOR 2007 FILED 3/10/2006
1066611	CB 5080R (ESCONDIDO CREEK SUBD UT-3), BLOCK 53 LOT 29 PLAT 9569/56-58 FOR 2007 FILED 3/10/2006
1066612	CB 5080R (ESCONDIDO CREEK SUBD UT-3), BLOCK 53 LOT 30 PLAT 9569/56-58 FOR 2007 FILED 3/10/2006
1066613	CB 5080R (ESCONDIDO CREEK SUBD UT-3), BLOCK 53 LOT 31 PLAT 9569/56-58 FOR 2007 FILED 3/10/2006

Proposed Zoning: **"R-6 AHOD MLOD-1"**

Proposed Zoning Description: **Residential Single-Family District, Airport Hazard Overlay District, Military Lighting Overlay District**

PropID	LegalDescription
1066614	CB 5080R (ESCONDIDO CREEK SUBD UT-3), BLOCK 53 LOT 32 PLAT 9569/56-58 FOR 2007 FILED 3/10/2006
1068581	CB 5073A BLK 1 LOT 95
1075775	CB 5071H (DOVER SUBD UT-9), BLOCK 1 LOT 61 PLAT 9571/128 FOR 2007 FILED 7/26/2006
1075776	CB 5071H (DOVER SUBD UT-9), BLOCK 1 LOT 62 PLAT 9571/128 FOR 2007 FILED 7/26/2006
1075777	CB 5071H (DOVER SUBD UT-9), BLOCK 1 LOT 63 PLAT 9571/128 FOR 2007 FILED 7/26/2006
1075778	CB 5071H (DOVER SUBD UT-9), BLOCK 1 LOT 64 PLAT 9571/128 FOR 2007 FILED 7/26/2006
1075779	CB 5071H (DOVER SUBD UT-9), BLOCK 1 LOT 65 PLAT 9571/128 FOR 2007 FILED 7/26/2006
1075780	CB 5071H (DOVER SUBD UT-9), BLOCK 1 LOT 66 PLAT 9571/128 FOR 2007 FILED 7/26/2006
1075781	CB 5071H (DOVER SUBD UT-9), BLOCK 1 LOT 67 PLAT 9571/128 FOR 2007 FILED 7/26/2006
1075782	CB 5071H (DOVER SUBD UT-9), BLOCK 1 LOT 68 PLAT 9571/128 FOR 2007 FILED 7/26/2006
1075783	CB 5071H (DOVER SUBD UT-9), BLOCK 1 LOT 69 PLAT 9571/128 FOR 2007 FILED 7/26/2006
1075784	CB 5071H (DOVER SUBD UT-9), BLOCK 1 LOT 70 PLAT 9571/128 FOR 2007 FILED 7/26/2006
1075785	CB 5071H (DOVER SUBD UT-9), BLOCK 1 LOT 71 PLAT 9571/128 FOR 2007 FILED 7/26/2006
1075786	CB 5071H (DOVER SUBD UT-9), BLOCK 1 LOT 72 PLAT 9571/128 FOR 2007 FILED 7/26/2006
1075787	CB 5071H (DOVER SUBD UT-9), BLOCK 1 LOT 73 PLAT 9571/128 FOR 2007 FILED 7/26/2006
1075788	CB 5071H (DOVER SUBD UT-9), BLOCK 1 LOT 74 PLAT 9571/128 FOR 2007 FILED 7/26/2006
1077131	CB 5080 P-62 ABS 420 (LANDSCAPE BUFFER) (FORMERLY P-1K) NON ADJ RMS FOR 2007 - PLAT 9572/49-50 FILED 9/6/2006
1077209	CB 5072B (BRADBURY COURT SUBD UT-2), BLOCK 30 LOT 7 PLAT 9572/49-50 FOR 2007 FILED 9/6/2006
1077210	CB 5072B (BRADBURY COURT SUBD UT-2), BLOCK 30 LOT 8 PLAT 9572/49-50 FOR 2007 FILED 9/6/2006
1077211	CB 5072B (BRADBURY COURT SUBD UT-2), BLOCK 30 LOT 9 PLAT 9572/49-50 FOR 2007 FILED 9/6/2006
1077212	CB 5072B (BRADBURY COURT SUBD UT-2), BLOCK 30 LOT 10 PLAT 9572/49-50 FOR 2007 FILED 9/6/2006
1077213	CB 5072B (BRADBURY COURT SUBD UT-2), BLOCK 30 LOT 11 PLAT 9572/49-50 FOR 2007 FILED 9/6/2006
1077214	CB 5072B (BRADBURY COURT SUBD UT-2), BLOCK 30 LOT 12 PLAT 9572/49-50 FOR 2007 FILED 9/6/2006

Proposed Zoning: **"R-6 AHOD MLOD-1"**

Proposed Zoning Description: **Residential Single-Family District, Airport Hazard Overlay District, Military Lighting Overlay District**

PropID	LegalDescription
1077215	CB 5072B (BRADBURY COURT SUBD UT-2), BLOCK 30 LOT 13 PLAT 9572/49-50 FOR 2007 FILED 9/6/2006
1077233	CB 5072B (BRADBURY COURT SUBD UT-2), BLOCK 30 LOT 14 PLAT 9572/49-50 FOR 2007 FILED 9/6/2006
1077234	CB 5072B (BRADBURY COURT SUBD UT-2), BLOCK 30 LOT 15 PLAT 9572/49-50 FOR 2007 FILED 9/6/2006
1077235	CB 5072B (BRADBURY COURT SUBD UT-2), BLOCK 30 LOT 16 PLAT 9572/49-50 FOR 2007 FILED 9/6/2006
1077236	CB 5072B (BRADBURY COURT SUBD UT-2), BLOCK 30 LOT 17 PLAT 9572/49-50 FOR 2007 FILED 9/6/2006
1077237	CB 5072B (BRADBURY COURT SUBD UT-2), BLOCK 30 LOT 18 PLAT 9572/49-50 FOR 2007 FILED 9/6/2006
1077238	CB 5072B (BRADBURY COURT SUBD UT-2), BLOCK 30 LOT 19 PLAT 9572/49-50 FOR 2007 FILED 9/6/2006
1077239	CB 5072B (BRADBURY COURT SUBD UT-2), BLOCK 30 LOT 20 PLAT 9572/49-50 FOR 2007 FILED 9/6/2006
1077240	CB 5072B (BRADBURY COURT SUBD UT-2), BLOCK 30 LOT 21 PLAT 9572/49-50 FOR 2007 FILED 9/6/2006
1077241	CB 5072B (BRADBURY COURT SUBD UT-2), BLOCK 30 LOT 22 PLAT 9572/49-50 FOR 2007 FILED 9/6/2006
1077242	CB 5072B (BRADBURY COURT SUBD UT-2), BLOCK 30 LOT 23 PLAT 9572/49-50 FOR 2007 FILED 9/6/2006
1077243	CB 5072B (BRADBURY COURT SUBD UT-2), BLOCK 30 LOT 24 PLAT 9572/49-50 FOR 2007 FILED 9/6/2006
1077244	CB 5072B (BRADBURY COURT SUBD UT-2), BLOCK 30 LOT 25 PLAT 9572/49-50 FOR 2007 FILED 9/6/2006
1077245	CB 5072B (BRADBURY COURT SUBD UT-2), BLOCK 30 LOT 26 PLAT 9572/49-50 FOR 2007 FILED 9/6/2006
1077246	CB 5072B (BRADBURY COURT SUBD UT-2), BLOCK 30 LOT 27 PLAT 9572/49-50 FOR 2007 FILED 9/6/2006
1077247	CB 5072B (BRADBURY COURT SUBD UT-2), BLOCK 30 LOT 28 PLAT 9572/49-50 FOR 2007 FILED 9/6/2006
1077248	CB 5072B (BRADBURY COURT SUBD UT-2), BLOCK 30 LOT 29 PLAT 9572/49-50 FOR 2007 FILED 9/6/2006
1077249	CB 5072B (BRADBURY COURT SUBD UT-2), BLOCK 30 LOT 30 PLAT 9572/49-50 FOR 2007 FILED 9/6/2006

Proposed Zoning: **"R-6 AHOD MLOD-1"**

Proposed Zoning Description: **Residential Single-Family District, Airport Hazard Overlay District, Military Lighting Overlay District**

PropID	LegalDescription
1077250	CB 5072B (BRADBURY COURT SUBD UT-2), BLOCK 30 LOT 31 PLAT 9572/49-50 FOR 2007 FILED 9/6/2006
1077251	CB 5072B (BRADBURY COURT SUBD UT-2), BLOCK 30 LOT 32 PLAT 9572/49-50 FOR 2007 FILED 9/6/2006
1077252	CB 5072B (BRADBURY COURT SUBD UT-2), BLOCK 30 LOT 33 PLAT 9572/49-50 FOR 2007 FILED 9/6/2006
1077253	CB 5072B (BRADBURY COURT SUBD UT-2), BLOCK 30 LOT 34 PLAT 9572/49-50 FOR 2007 FILED 9/6/2006
1077254	CB 5072B (BRADBURY COURT SUBD UT-2), BLOCK 30 LOT 35 PLAT 9572/49-50 FOR 2007 FILED 9/6/2006
1077255	CB 5072B (BRADBURY COURT SUBD UT-2), BLOCK 30 LOT 36 PLAT 9572/49-50 FOR 2007 FILED 9/6/2006
1077256	CB 5072B (BRADBURY COURT SUBD UT-2), BLOCK 30 LOT 37 PLAT 9572/49-50 FOR 2007 FILED 9/6/2006
1077257	CB 5072B (BRADBURY COURT SUBD UT-2), BLOCK 30 LOT 38 PLAT 9572/49-50 FOR 2007 FILED 9/6/2006
1077258	CB 5072B (BRADBURY COURT SUBD UT-2), BLOCK 30 LOT 39 PLAT 9572/49-50 FOR 2007 FILED 9/6/2006
1077259	CB 5072B (BRADBURY COURT SUBD UT-2), BLOCK 30 LOT 40 PLAT 9572/49-50 FOR 2007 FILED 9/6/2006
1077260	CB 5072B (BRADBURY COURT SUBD UT-2), BLOCK 30 LOT 41 PLAT 9572/49-50 FOR 2007 FILED 9/6/2006
1077261	CB 5072B (BRADBURY COURT SUBD UT-2), BLOCK 30 LOT 42 PLAT 9572/49-50 FOR 2007 FILED 9/6/2006
1077262	CB 5072B (BRADBURY COURT SUBD UT-2), BLOCK 30 LOT 43 PLAT 9572/49-50 FOR 2007 FILED 9/6/2006
1077263	CB 5072B (BRADBURY COURT SUBD UT-2), BLOCK 30 LOT 44 PLAT 9572/49-50 FOR 2007 FILED 9/6/2006
1077264	CB 5072B (BRADBURY COURT SUBD UT-2), BLOCK 30 LOT 45 PLAT 9572/49-50 FOR 2007 FILED 9/6/2006
1077265	CB 5072B (BRADBURY COURT SUBD UT-2), BLOCK 30 LOT 46 PLAT 9572/49-50 FOR 2007 FILED 9/6/2006
1077267	CB 5072B (BRADBURY COURT SUBD UT-2), BLOCK 30 LOT 47 PLAT 9572/49-50 FOR 2007 FILED 9/6/2006
1077268	CB 5072B (BRADBURY COURT SUBD UT-2), BLOCK 30 LOT 48 PLAT 9572/49-50 FOR 2007 FILED 9/6/2006

Proposed Zoning: **"R-6 AHOD MLOD-1"**

Proposed Zoning Description: **Residential Single-Family District, Airport Hazard Overlay District, Military Lighting Overlay District**

PropID	LegalDescription
1077269	CB 5072B (BRADBURY COURT SUBD UT-2), BLOCK 30 LOT 49 AMENDING PLAT 9576/186 FOR 2008 FILED 8/3/2007
1077270	CB 5072B (BRADBURY COURT SUBD UT-2), BLOCK 30 LOT 50 PLAT 9572/49-50 FOR 2007 FILED 9/6/2006
1077271	CB 5072B (BRADBURY COURT SUBD UT-2), BLOCK 30 LOT 51 PLAT 9572/49-50 FOR 2007 FILED 9/6/2006
1077272	CB 5072B (BRADBURY COURT SUBD UT-2), BLOCK 30 LOT 52 PLAT 9572/49-50 FOR 2007 FILED 9/6/2006
1077273	CB 5072B (BRADBURY COURT SUBD UT-2), BLOCK 30 LOT 53 PLAT 9572/49-50 FOR 2007 FILED 9/6/2006
1077274	CB 5072B (BRADBURY COURT SUBD UT-2), BLOCK 30 LOT 54 PLAT 9572/49-50 FOR 2007 FILED 9/6/2006
1077275	CB 5072B (BRADBURY COURT SUBD UT-2), BLOCK 30 LOT 55 PLAT 9572/49-50 FOR 2007 FILED 9/6/2006
1077276	CB 5072B (BRADBURY COURT SUBD UT-2), BLOCK 30 LOT 56 PLAT 9572/49-50 FOR 2007 FILED 9/6/2006
1077277	CB 5072B (BRADBURY COURT SUBD UT-2), BLOCK 30 LOT 57 PLAT 9572/49-50 FOR 2007 FILED 9/6/2006
1077278	CB 5072B (BRADBURY COURT SUBD UT-2), BLOCK 30 LOT 58 PLAT 9572/49-50 FOR 2007 FILED 9/6/2006
1077279	CB 5072B (BRADBURY COURT SUBD UT-2), BLOCK 30 LOT 59 PLAT 9572/49-50 FOR 2007 FILED 9/6/2006
1077280	CB 5072B (BRADBURY COURT SUBD UT-2), BLOCK 30 LOT 60 PLAT 9572/49-50 FOR 2007 FILED 9/6/2006
1077281	CB 5072B (BRADBURY COURT SUBD UT-2), BLOCK 30 LOT 61 PLAT 9572/49-50 FOR 2007 FILED 9/6/2006
1077282	CB 5072B (BRADBURY COURT SUBD UT-2), BLOCK 30 LOT 62 PLAT 9572/49-50 FOR 2007 FILED 9/6/2006
1077283	CB 5072B (BRADBURY COURT SUBD UT-2), BLOCK 30 LOT 63 PLAT 9572/49-50 FOR 2007 FILED 9/6/2006
1077284	CB 5072B (BRADBURY COURT SUBD UT-2), BLOCK 30 LOT 64 PLAT 9572/49-50 FOR 2007 FILED 9/6/2006
1077285	CB 5072B (BRADBURY COURT SUBD UT-2), BLOCK 30 LOT 65 PLAT 9572/49-50 FOR 2007 FILED 9/6/2006
1077286	CB 5072B (BRADBURY COURT SUBD UT-2), BLOCK 30 LOT 66 PLAT 9572/49-50 FOR 2007 FILED 9/6/2006

Proposed Zoning: **"R-6 AHOD MLOD-1"**

Proposed Zoning Description: **Residential Single-Family District, Airport Hazard Overlay District, Military Lighting Overlay District**

PropID	LegalDescription
1077287	CB 5072B (BRADBURY COURT SUBD UT-2), BLOCK 30 LOT 67 PLAT 9572/49-50 FOR 2007 FILED 9/6/2006
1077288	CB 5072B (BRADBURY COURT SUBD UT-2), BLOCK 30 LOT 113 PLAT 9572/49-50 FOR 2007 FILED 9/6/2006
1077290	CB 5072B (BRADBURY COURT SUBD UT-2), BLOCK 31 LOT 1 PLAT 9572/49-50 FOR 2007 FILED 9/6/2006
1077291	CB 5072B (BRADBURY COURT SUBD UT-2), BLOCK 31 LOT 2 PLAT 9572/49-50 FOR 2007 FILED 9/6/2006
1077292	CB 5072B (BRADBURY COURT SUBD UT-2), BLOCK 31 LOT 3 PLAT 9572/49-50 FOR 2007 FILED 9/6/2006
1077293	CB 5072B (BRADBURY COURT SUBD UT-2), BLOCK 31 LOT 4 PLAT 9572/49-50 FOR 2007 FILED 9/6/2006
1077294	CB 5072B (BRADBURY COURT SUBD UT-2), BLOCK 31 LOT 5 PLAT 9572/49-50 FOR 2007 FILED 9/6/2006
1077295	CB 5072B (BRADBURY COURT SUBD UT-2), BLOCK 31 LOT 6 PLAT 9572/49-50 FOR 2007 FILED 9/6/2006
1077296	CB 5072B (BRADBURY COURT SUBD UT-2), BLOCK 31 LOT 7 PLAT 9572/49-50 FOR 2007 FILED 9/6/2006
1077297	CB 5072B (BRADBURY COURT SUBD UT-2), BLOCK 31 LOT 8 PLAT 9572/49-50 FOR 2007 FILED 9/6/2006
1077298	CB 5072B (BRADBURY COURT SUBD UT-2), BLOCK 31 LOT 9 PLAT 9572/49-50 FOR 2007 FILED 9/6/2006
1077299	CB 5072B (BRADBURY COURT SUBD UT-2), BLOCK 31 LOT 10 PLAT 9572/49-50 FOR 2007 FILED 9/6/2006
1077300	CB 5072B (BRADBURY COURT SUBD UT-2), BLOCK 31 LOT 11 PLAT 9572/49-50 FOR 2007 FILED 9/6/2006
1077301	CB 5072B (BRADBURY COURT SUBD UT-2), BLOCK 31 LOT 12 PLAT 9572/49-50 FOR 2007 FILED 9/6/2006
1077302	CB 5072B (BRADBURY COURT SUBD UT-2), BLOCK 31 LOT 13 PLAT 9572/49-50 FOR 2007 FILED 9/6/2006
1077303	CB 5072B (BRADBURY COURT SUBD UT-2), BLOCK 31 LOT 14 PLAT 9572/49-50 FOR 2007 FILED 9/6/2006
1077304	CB 5072B (BRADBURY COURT SUBD UT-2), BLOCK 31 LOT 15 PLAT 9572/49-50 FOR 2007 FILED 9/6/2006
1077305	CB 5072B (BRADBURY COURT SUBD UT-2), BLOCK 31 LOT 16 PLAT 9572/49-50 FOR 2007 FILED 9/6/2006

Proposed Zoning: **"R-6 AHOD MLOD-1"**

Proposed Zoning Description: **Residential Single-Family District, Airport Hazard Overlay District, Military Lighting Overlay District**

PropID	LegalDescription
1077306	CB 5072B (BRADBURY COURT SUBD UT-2), BLOCK 31 LOT 17 PLAT 9572/49-50 FOR 2007 FILED 9/6/2006
1077307	CB 5072B (BRADBURY COURT SUBD UT-2), BLOCK 31 LOT 18 PLAT 9572/49-50 FOR 2007 FILED 9/6/2006
1077308	CB 5072B (BRADBURY COURT SUBD UT-2), BLOCK 32 LOT 25 PLAT 9572/49-50 FOR 2007 FILED 9/6/2006
1077309	CB 5072B (BRADBURY COURT SUBD UT-2), BLOCK 32 LOT 26 PLAT 9572/49-50 FOR 2007 FILED 9/6/2006
1077310	CB 5072B (BRADBURY COURT SUBD UT-2), BLOCK 32 LOT 27 PLAT 9572/49-50 FOR 2007 FILED 9/6/2006
1077311	CB 5072B (BRADBURY COURT SUBD UT-2), BLOCK 32 LOT 28 PLAT 9572/49-50 FOR 2007 FILED 9/6/2006
1077312	CB 5072B (BRADBURY COURT SUBD UT-2), BLOCK 32 LOT 29 PLAT 9572/49-50 FOR 2007 FILED 9/6/2006
1077313	CB 5072B (BRADBURY COURT SUBD UT-2), BLOCK 32 LOT 30 PLAT 9572/49-50 FOR 2007 FILED 9/6/2006
1077315	CB 5072B (BRADBURY COURT SUBD UT-2), BLOCK 32 LOT 31 PLAT 9572/49-50 FOR 2007 FILED 9/6/2006
1077316	CB 5072B (BRADBURY COURT SUBD UT-2), BLOCK 32 LOT 32 PLAT 9572/49-50 FOR 2007 FILED 9/6/2006
1077317	CB 5072B (BRADBURY COURT SUBD UT-2), BLOCK 32 LOT 33 PLAT 9572/49-50 FOR 2007 FILED 9/6/2006
1077318	CB 5072B (BRADBURY COURT SUBD UT-2), BLOCK 32 LOT 34 PLAT 9572/49-50 FOR 2007 FILED 9/6/2006
1077319	CB 5072B (BRADBURY COURT SUBD UT-2), BLOCK 32 LOT 35 PLAT 9572/49-50 FOR 2007 FILED 9/6/2006
1077320	CB 5072B (BRADBURY COURT SUBD UT-2), BLOCK 32 LOT 36 PLAT 9572/49-50 FOR 2007 FILED 9/6/2006
1077321	CB 5072B (BRADBURY COURT SUBD UT-2), BLOCK 32 LOT 37 PLAT 9572/49-50 FOR 2007 FILED 9/6/2006
1077322	CB 5072B (BRADBURY COURT SUBD UT-2), BLOCK 32 LOT 38 PLAT 9572/49-50 FOR 2007 FILED 9/6/2006
1077323	CB 5072B (BRADBURY COURT SUBD UT-2), BLOCK 32 LOT 39 PLAT 9572/49-50 FOR 2007 FILED 9/6/2006
1077324	CB 5072B (BRADBURY COURT SUBD UT-2), BLOCK 32 LOT 40 PLAT 9572/49-50 FOR 2007 FILED 9/6/2006

Proposed Zoning: **"R-6 AHOD MLOD-1"**

Proposed Zoning Description: **Residential Single-Family District, Airport Hazard Overlay District, Military Lighting Overlay District**

PropID	LegalDescription
1077325	CB 5072B (BRADBURY COURT SUBD UT-2), BLOCK 32 LOT 41 PLAT 9572/49-50 FOR 2007 FILED 9/6/2006
1077326	CB 5072B (BRADBURY COURT SUBD UT-2), BLOCK 32 LOT 42 PLAT 9572/49-50 FOR 2007 FILED 9/6/2006
1081031	CB 5065B (KEY LARGO SUBD), BLOCK 3 LOT 1 PLAT 9573/13-15 FOR 2007 FILED 11/1/2006
1081032	CB 5065B (KEY LARGO SUBD), BLOCK 3 LOT 2 PLAT 9573/13-15 FOR 2007 FILED 11/1/2006
1081033	CB 5065B (KEY LARGO SUBD), BLOCK 3 LOT 3 PLAT 9573/13-15 FOR 2007 FILED 11/1/2006
1081034	CB 5065B (KEY LARGO SUBD), BLOCK 3 LOT 4 PLAT 9573/13-15 FOR 2007 FILED 11/1/2006
1081035	CB 5065B (KEY LARGO SUBD), BLOCK 3 LOT 5 PLAT 9573/13-15 FOR 2007 FILED 11/1/2006
1081036	CB 5065B (KEY LARGO SUBD), BLOCK 3 LOT 6 PLAT 9573/13-15 FOR 2007 FILED 11/1/2006
1081037	CB 5065B (KEY LARGO SUBD), BLOCK 3 LOT 7 PLAT 9573/13-15 FOR 2007 FILED 11/1/2006
1081038	CB 5065B (KEY LARGO SUBD), BLOCK 3 LOT 8 PLAT 9573/13-15 FOR 2007 FILED 11/1/2006
1081039	CB 5065B (KEY LARGO SUBD), BLOCK 3 LOT 9 PLAT 9573/13-15 FOR 2007 FILED 11/1/2006
1081040	CB 5065B (KEY LARGO SUBD), BLOCK 3 LOT 10 PLAT 9573/13-15 FOR 2007 FILED 11/1/2006
1081041	CB 5065B (KEY LARGO SUBD), BLOCK 3 LOT 11 PLAT 9573/13-15 FOR 2007 FILED 11/1/2006
1081042	CB 5065B (KEY LARGO SUBD), BLOCK 3 LOT 12 PLAT 9573/13-15 FOR 2007 FILED 11/1/2006
1081043	CB 5065B (KEY LARGO SUBD), BLOCK 3 LOT 13 PLAT 9573/13-15 FOR 2007 FILED 11/1/2006
1081044	CB 5065B (KEY LARGO SUBD), BLOCK 3 LOT 14 PLAT 9573/13-15 FOR 2007 FILED 11/1/2006
1081045	CB 5065B (KEY LARGO SUBD), BLOCK 3 LOT 15 PLAT 9573/13-15 FOR 2007 FILED 11/1/2006
1081046	CB 5065B (KEY LARGO SUBD), BLOCK 3 LOT 16 PLAT 9573/13-15 FOR 2007 FILED 11/1/2006
1081047	CB 5065B (KEY LARGO SUBD), BLOCK 3 LOT 17 PLAT 9573/13-15 FOR 2007 FILED 11/1/2006
1081048	CB 5065B (KEY LARGO SUBD), BLOCK 3 LOT 18 PLAT 9573/13-15 FOR 2007 FILED 11/1/2006
1081049	CB 5065B (KEY LARGO SUBD), BLOCK 3 LOT 19 PLAT 9573/13-15 FOR 2007 FILED 11/1/2006
1088001	CB 5051A BLK LOT TR-25G (OUT OF TR-25) REFER TO: 80400-000-0250 NEW ACCT FOR 2007 - SPLIT (WD 12538/453 & 12549/2356)
1091907	CB 5080 P-16J (OUT OF P-16D) ABS 420 NEW ACCT - SPLIT FOR 2007 (WD 12615/73)
1097011	CB 5073A BLK 6 LOT 118 EAST VILLAGE SUBD UT-50 NEW ACCT - PLAT 9574/32 FOR 2008 FILED 2/2/2007

Proposed Zoning: **"R-6 AHOD MLOD-1"**

Proposed Zoning Description: **Residential Single-Family District, Airport Hazard Overlay District, Military Lighting Overlay District**

PropID	LegalDescription
1097012	CB 5073 BLK 6 LOT 119 EAST VILLAGE SUBD UT-50 NEW ACCT - PLAT 9574/32 FOR 2008 FILED 2/2/2007
1099750	CB 5080R BLK 101 LOT 1 ESCONDIDO NORTH SUBD UT-1 NEW ACCT - PLAT 9576/76 FOR 2008 FILED 7/13/2007
1099922	CB 5080R (ESCONDIDO NORTH SUBD UT-2), BLOCK 102 LOT 1 NEW ACCT FOR 2008 - PLAT 9576/79-81 FILED 7/13/2007
1099923	CB 5080R (ESCONDIDO NORTH SUBD UT-2), BLOCK 102 LOT 2 NEW ACCT FOR 2008 - PLAT 9576/79-81 FILED 7/13/2007
1099924	CB 5080R (ESCONDIDO NORTH SUBD UT-2), BLOCK 102 LOT 3 NEW ACCT FOR 2008 - PLAT 9576/79-81 FILED 7/13/2007
1099925	CB 5080R (ESCONDIDO NORTH SUBD UT-2), BLOCK 102 LOT 4 NEW ACCT FOR 2008 - PLAT 9576/79-81 FILED 7/13/2007
1099926	CB 5080R (ESCONDIDO NORTH SUBD UT-2), BLOCK 102 LOT 5 NEW ACCT FOR 2008 - PLAT 9576/79-81 FILED 7/13/2007
1099927	CB 5080R (ESCONDIDO NORTH SUBD UT-2), BLOCK 102 LOT 6 NEW ACCT FOR 2008 - PLAT 9576/79-81 FILED 7/13/2007
1099928	CB 5080R (ESCONDIDO NORTH SUBD UT-2), BLOCK 102 LOT 7 NEW ACCT FOR 2008 - PLAT 9576/79-81 FILED 7/13/2007
1099929	CB 5080R (ESCONDIDO NORTH SUBD UT-2), BLOCK 102 LOT 8 NEW ACCT FOR 2008 - PLAT 9576/79-81 FILED 7/13/2007
1099930	CB 5080R (ESCONDIDO NORTH SUBD UT-2), BLOCK 102 LOT 9 NEW ACCT FOR 2008 - PLAT 9576/79-81 FILED 7/13/2007
1099931	CB 5080R (ESCONDIDO NORTH SUBD UT-2), BLOCK 102 LOT 10 NEW ACCT FOR 2008 - PLAT 9576/79-81 FILED 7/13/2007
1099932	CB 5080R (ESCONDIDO NORTH SUBD UT-2), BLOCK 102 LOT 11 NEW ACCT FOR 2008 - PLAT 9576/79-81 FILED 7/13/2007
1099933	CB 5080R (ESCONDIDO NORTH SUBD UT-2), BLOCK 102 LOT 12 NEW ACCT FOR 2008 - PLAT 9576/79-81 FILED 7/13/2007
1099934	CB 5080R (ESCONDIDO NORTH SUBD UT-2), BLOCK 102 LOT 13 NEW ACCT FOR 2008 - PLAT 9576/79-81 FILED 7/13/2007
1099935	CB 5080R (ESCONDIDO NORTH SUBD UT-2), BLOCK 102 LOT 14 NEW ACCT FOR 2008 - PLAT 9576/79-81 FILED 7/13/2007
1099936	CB 5080R (ESCONDIDO NORTH SUBD UT-2), BLOCK 102 LOT 15 NEW ACCT FOR 2008 - PLAT 9576/79-81 FILED 7/13/2007
1099937	CB 5080R (ESCONDIDO NORTH SUBD UT-2), BLOCK 102 LOT 16 NEW ACCT FOR 2008 - PLAT 9576/79-81 FILED 7/13/2007

Proposed Zoning: **"R-6 AHOD MLOD-1"**

Proposed Zoning Description: **Residential Single-Family District, Airport Hazard Overlay District, Military Lighting Overlay District**

PropID	LegalDescription
1099938	CB 5080R (ESCONDIDO NORTH SUBD UT-2), BLOCK 102 LOT 17 NEW ACCT FOR 2008 - PLAT 9576/79-81 FILED 7/13/2007
1099939	CB 5080R (ESCONDIDO NORTH SUBD UT-2), BLOCK 102 LOT 18 NEW ACCT FOR 2008 - PLAT 9576/79-81 FILED 7/13/2007
1099940	CB 5080R (ESCONDIDO NORTH SUBD UT-2), BLOCK 102 LOT 19 NEW ACCT FOR 2008 - PLAT 9576/79-81 FILED 7/13/2007
1099941	CB 5080R (ESCONDIDO NORTH SUBD UT-2), BLOCK 102 LOT 20 NEW ACCT FOR 2008 - PLAT 9576/79-81 FILED 7/13/2007
1099942	CB 5080R (ESCONDIDO NORTH SUBD UT-2), BLOCK 102 LOT 21 NEW ACCT FOR 2008 - PLAT 9576/79-81 FILED 7/13/2007
1099943	CB 5080R (ESCONDIDO NORTH SUBD UT-2), BLOCK 102 LOT 22 NEW ACCT FOR 2008 - PLAT 9576/79-81 FILED 7/13/2007
1099944	CB 5080R (ESCONDIDO NORTH SUBD UT-2), BLOCK 102 LOT 23 NEW ACCT FOR 2008 - PLAT 9576/79-81 FILED 7/13/2007
1099945	CB 5080R (ESCONDIDO NORTH SUBD UT-2), BLOCK 102 LOT 24 NEW ACCT FOR 2008 - PLAT 9576/79-81 FILED 7/13/2007
1099946	CB 5080R (ESCONDIDO NORTH SUBD UT-2), BLOCK 102 LOT 25 NEW ACCT FOR 2008 - PLAT 9576/79-81 FILED 7/13/2007
1099947	CB 5080R (ESCONDIDO NORTH SUBD UT-2), BLOCK 102 LOT 26 NEW ACCT FOR 2008 - PLAT 9576/79-81 FILED 7/13/2007
1099948	CB 5080R (ESCONDIDO NORTH SUBD UT-2), BLOCK 102 LOT 27 NEW ACCT FOR 2008 - PLAT 9576/79-81 FILED 7/13/2007
1099949	CB 5080R (ESCONDIDO NORTH SUBD UT-2), BLOCK 102 LOT 28 NEW ACCT FOR 2008 - PLAT 9576/79-81 FILED 7/13/2007
1099950	CB 5080R (ESCONDIDO NORTH SUBD UT-2), BLOCK 102 LOT 29 NEW ACCT FOR 2008 - PLAT 9576/79-81 FILED 7/13/2007
1099951	CB 5080R (ESCONDIDO NORTH SUBD UT-2), BLOCK 102 LOT 30 NEW ACCT FOR 2008 - PLAT 9576/79-81 FILED 7/13/2007
1099952	CB 5080R (ESCONDIDO NORTH SUBD UT-2), BLOCK 102 LOT 31 NEW ACCT FOR 2008 - PLAT 9576/79-81 FILED 7/13/2007
1099953	CB 5080R (ESCONDIDO NORTH SUBD UT-2), BLOCK 103 LOT 1 NEW ACCT FOR 2008 - PLAT 9576/79-81 FILED 7/13/2007
1099954	CB 5080R (ESCONDIDO NORTH SUBD UT-2), BLOCK 103 LOT 2 NEW ACCT FOR 2008 - PLAT 9576/79-81 FILED 7/13/2007
1099955	CB 5080R (ESCONDIDO NORTH SUBD UT-2), BLOCK 103 LOT 3 NEW ACCT FOR 2008 - PLAT 9576/79-81 FILED 7/13/2007

Proposed Zoning: **"R-6 AHOD MLOD-1"**

Proposed Zoning Description: **Residential Single-Family District, Airport Hazard Overlay District, Military Lighting Overlay District**

PropID	LegalDescription
1099956	CB 5080R (ESCONDIDO NORTH SUBD UT-2), BLOCK 103 LOT 4 NEW ACCT FOR 2008 - PLAT 9576/79-81 FILED 7/13/2007
1099957	CB 5080R (ESCONDIDO NORTH SUBD UT-2), BLOCK 103 LOT 5 NEW ACCT FOR 2008 - PLAT 9576/79-81 FILED 7/13/2007
1099958	CB 5080R (ESCONDIDO NORTH SUBD UT-2), BLOCK 103 LOT 6 NEW ACCT FOR 2008 - PLAT 9576/79-81 FILED 7/13/2007
1099959	CB 5080R (ESCONDIDO NORTH SUBD UT-2), BLOCK 103 LOT 7 NEW ACCT FOR 2008 - PLAT 9576/79-81 FILED 7/13/2007
1099960	CB 5080R (ESCONDIDO NORTH SUBD UT-2), BLOCK 103 LOT 8 NEW ACCT FOR 2008 - PLAT 9576/79-81 FILED 7/13/2007
1099961	CB 5080R (ESCONDIDO NORTH SUBD UT-2), BLOCK 103 LOT 9 NEW ACCT FOR 2008 - PLAT 9576/79-81 FILED 7/13/2007
1099962	CB 5080R (ESCONDIDO NORTH SUBD UT-2), BLOCK 103 LOT 10 NEW ACCT FOR 2008 - PLAT 9576/79-81 FILED 7/13/2007
1099963	CB 5080R (ESCONDIDO NORTH SUBD UT-2), BLOCK 103 LOT 11 NEW ACCT FOR 2008 - PLAT 9576/79-81 FILED 7/13/2007
1099964	CB 5080R (ESCONDIDO NORTH SUBD UT-2), BLOCK 103 LOT 12 NEW ACCT FOR 2008 - PLAT 9576/79-81 FILED 7/13/2007
1099965	CB 5080R (ESCONDIDO NORTH SUBD UT-2), BLOCK 103 LOT 13 NEW ACCT FOR 2008 - PLAT 9576/79-81 FILED 7/13/2007
1099966	CB 5080R (ESCONDIDO NORTH SUBD UT-2), BLOCK 103 LOT 14 NEW ACCT FOR 2008 - PLAT 9576/79-81 FILED 7/13/2007
1099967	CB 5080R (ESCONDIDO NORTH SUBD UT-2), BLOCK 103 LOT 15 NEW ACCT FOR 2008 - PLAT 9576/79-81 FILED 7/13/2007
1099968	CB 5080R (ESCONDIDO NORTH SUBD UT-2), BLOCK 103 LOT 16 NEW ACCT FOR 2008 - PLAT 9576/79-81 FILED 7/13/2007
1099969	CB 5080R (ESCONDIDO NORTH SUBD UT-2), BLOCK 103 LOT 17 NEW ACCT FOR 2008 - PLAT 9576/79-81 FILED 7/13/2007
1099970	CB 5080R (ESCONDIDO NORTH SUBD UT-2), BLOCK 103 LOT 18 NEW ACCT FOR 2008 - PLAT 9576/79-81 FILED 7/13/2007
1099971	CB 5080R (ESCONDIDO NORTH SUBD UT-2), BLOCK 103 LOT 19 NEW ACCT FOR 2008 - PLAT 9576/79-81 FILED 7/13/2007
1099972	CB 5080R (ESCONDIDO NORTH SUBD UT-2), BLOCK 103 LOT 20 NEW ACCT FOR 2008 - PLAT 9576/79-81 FILED 7/13/2007
1099973	CB 5080R (ESCONDIDO NORTH SUBD UT-2), BLOCK 103 LOT 21 NEW ACCT FOR 2008 - PLAT 9576/79-81 FILED 7/13/2007

Proposed Zoning: **"R-6 AHOD MLOD-1"**

Proposed Zoning Description: **Residential Single-Family District, Airport Hazard Overlay District, Military Lighting Overlay District**

PropID	LegalDescription
1099974	CB 5080R (ESCONDIDO NORTH SUBD UT-2), BLOCK 103 LOT 22 NEW ACCT FOR 2008 - PLAT 9576/79-81 FILED 7/13/2007
1099975	CB 5080R (ESCONDIDO NORTH SUBD UT-2), BLOCK 103 LOT 23 NEW ACCT FOR 2008 - PLAT 9576/79-81 FILED 7/13/2007
1099976	CB 5080R (ESCONDIDO NORTH SUBD UT-2), BLOCK 103 LOT 24 NEW ACCT FOR 2008 - PLAT 9576/79-81 FILED 7/13/2007
1099977	CB 5080R (ESCONDIDO NORTH SUBD UT-2), BLOCK 103 LOT 25 NEW ACCT FOR 2008 - PLAT 9576/79-81 FILED 7/13/2007
1099978	CB 5080R (ESCONDIDO NORTH SUBD UT-2), BLOCK 103 LOT 26 NEW ACCT FOR 2008 - PLAT 9576/79-81 FILED 7/13/2007
1099979	CB 5080R (ESCONDIDO NORTH SUBD UT-2), BLOCK 103 LOT 27 NEW ACCT FOR 2008 - PLAT 9576/79-81 FILED 7/13/2007
1099980	CB 5080R (ESCONDIDO NORTH SUBD UT-2), BLOCK 103 LOT 28 NEW ACCT FOR 2008 - PLAT 9576/79-81 FILED 7/13/2007
1099981	CB 5080R (ESCONDIDO NORTH SUBD UT-2), BLOCK 103 LOT 29 NEW ACCT FOR 2008 - PLAT 9576/79-81 FILED 7/13/2007
1099982	CB 5080R (ESCONDIDO NORTH SUBD UT-2), BLOCK 103 LOT 30 NEW ACCT FOR 2008 - PLAT 9576/79-81 FILED 7/13/2007
1099983	CB 5080R (ESCONDIDO NORTH SUBD UT-2), BLOCK 103 LOT 31 NEW ACCT FOR 2008 - PLAT 9576/79-81 FILED 7/13/2007
1099984	CB 5080R (ESCONDIDO NORTH SUBD UT-2), BLOCK 103 LOT 32 NEW ACCT FOR 2008 - PLAT 9576/79-81 FILED 7/13/2007
1099985	CB 5080R (ESCONDIDO NORTH SUBD UT-2), BLOCK 103 LOT 33 NEW ACCT FOR 2008 - PLAT 9576/79-81 FILED 7/13/2007
1099986	CB 5080R (ESCONDIDO NORTH SUBD UT-2), BLOCK 103 LOT 34 NEW ACCT FOR 2008 - PLAT 9576/79-81 FILED 7/13/2007
1101287	CB 5080R BLK 42 LOT 116 ESCONDIDO CREEK SUBD NEW ACCT FOR 2008 - PLAT 9576/144-5 FILED 7/20/07
1106755	CB 5072 P-3C ABS 367 NEW ACCT - SPLIT FOR 2008 (GWD 12886/2443 & 12886/2483)
1112738	CB 5080H BLK 21 LOT 11 DOVER SUBDIVISION UT-6
1118710	CB 5089D (THE PARC @ ESCONDIDO UT-1), BLOCK 41 LOT 17 2009-NEW ACCT PER PLAT 9584/8-15 FILED 3/21/2008
1118711	CB 5089D (THE PARC @ ESCONDIDO UT-1), BLOCK 41 LOT 18 2009-NEW ACCT PER PLAT 9584/8-15 FILED 3/21/2008

Proposed Zoning: **"R-6 AHOD MLOD-1"**

Proposed Zoning Description: **Residential Single-Family District, Airport Hazard Overlay District, Military Lighting Overlay District**

PropID	LegalDescription
1118712	CB 5089D (THE PARC @ ESCONDIDO UT-1), BLOCK 41 LOT 19 2009-NEW ACCT PER PLAT 9584/8-15 FILED 3/21/2008
1118713	CB 5089D (THE PARC @ ESCONDIDO UT-1), BLOCK 41 LOT 20 2009-NEW ACCT PER PLAT 9584/8-15 FILED 3/21/2008
1118714	CB 5089D (THE PARC @ ESCONDIDO UT-1), BLOCK 41 LOT 21 2009-NEW ACCT PER PLAT 9584/8-15 FILED 3/21/2008
1118715	CB 5089D (THE PARC @ ESCONDIDO UT-1), BLOCK 41 LOT 22 2009-NEW ACCT PER PLAT 9584/8-15 FILED 3/21/2008
1118716	CB 5089D (THE PARC @ ESCONDIDO UT-1), BLOCK 41 LOT 23 2009-NEW ACCT PER PLAT 9584/8-15 FILED 3/21/2008
1118717	CB 5089D (THE PARC @ ESCONDIDO UT-1), BLOCK 41 LOT 901 (PREMEABLE OPEN SPACE) 2009-NEW ACCT PER PLAT 9584/8-15 FILED 3/21/2008
1118718	CB 5089D (THE PARC @ ESCONDIDO UT-1), BLOCK 42 LOT 1 2009-NEW ACCT PER PLAT 9584/8-15 FILED 3/21/2008
1118719	CB 5089D (THE PARC @ ESCONDIDO UT-1), BLOCK 42 LOT 2 2009-NEW ACCT PER PLAT 9584/8-15 FILED 3/21/2008
1118720	CB 5089D (THE PARC @ ESCONDIDO UT-1), BLOCK 42 LOT 3 2009-NEW ACCT PER PLAT 9584/8-15 FILED 3/21/2008
1118721	CB 5089D (THE PARC @ ESCONDIDO UT-1), BLOCK 42 LOT 4 2009-NEW ACCT PER PLAT 9584/8-15 FILED 3/21/2008
1118722	CB 5089D (THE PARC @ ESCONDIDO UT-1), BLOCK 42 LOT 5 2009-NEW ACCT PER PLAT 9584/8-15 FILED 3/21/2008
1118723	CB 5089D (THE PARC @ ESCONDIDO UT-1), BLOCK 42 LOT 6 2009-NEW ACCT PER PLAT 9584/8-15 FILED 3/21/2008
1118724	CB 5089D (THE PARC @ ESCONDIDO UT-1), BLOCK 42 LOT 7 2009-NEW ACCT PER PLAT 9584/8-15 FILED 3/21/2008
1118726	CB 5089D (THE PARC @ ESCONDIDO UT-1), BLOCK 42 LOT 63 2009-NEW ACCT PER PLAT 9584/8-15 FILED 3/21/2008
1118727	CB 5089D (THE PARC @ ESCONDIDO UT-1), BLOCK 42 LOT 64 2009-NEW ACCT PER PLAT 9584/8-15 FILED 3/21/2008
1118728	CB 5089D (THE PARC @ ESCONDIDO UT-1), BLOCK 42 LOT 65 2009-NEW ACCT PER PLAT 9584/8-15 FILED 3/21/2008
1118729	CB 5089D (THE PARC @ ESCONDIDO UT-1), BLOCK 42 LOT 66 2009-NEW ACCT PER PLAT 9584/8-15 FILED 3/21/2008
1118730	CB 5089D (THE PARC @ ESCONDIDO UT-1), BLOCK 42 LOT 67 2009-NEW ACCT PER PLAT 9584/8-15 FILED 3/21/2008

Proposed Zoning: **"R-6 AHOD MLOD-1"**

Proposed Zoning Description: **Residential Single-Family District, Airport Hazard Overlay District, Military Lighting Overlay District**

PropID	LegalDescription
1118731	CB 5089D (THE PARC @ ESCONDIDO UT-1), BLOCK 42 LOT 68 2009-NEW ACCT PER PLAT 9584/8-15 FILED 3/21/2008
1118732	CB 5089D (THE PARC @ ESCONDIDO UT-1), BLOCK 42 LOT 69 2009-NEW ACCT PER PLAT 9584/8-15 FILED 3/21/2008
1118733	CB 5089D (THE PARC @ ESCONDIDO UT-1), BLOCK 42 LOT 70 2009-NEW ACCT PER PLAT 9584/8-15 FILED 3/21/2008
1118734	CB 5089D (THE PARC @ ESCONDIDO UT-1), BLOCK 42 LOT 71 2009-NEW ACCT PER PLAT 9584/8-15 FILED 3/21/2008
1118735	CB 5089D (THE PARC @ ESCONDIDO UT-1), BLOCK 42 LOT 72 2009-NEW ACCT PER PLAT 9584/8-15 FILED 3/21/2008
1118736	CB 5089D (THE PARC @ ESCONDIDO UT-1), BLOCK 42 LOT 73 2009-NEW ACCT PER PLAT 9584/8-15 FILED 3/21/2008
1118737	CB 5089D (THE PARC @ ESCONDIDO UT-1), BLOCK 42 LOT 74 2009-NEW ACCT PER PLAT 9584/8-15 FILED 3/21/2008
1118738	CB 5089D (THE PARC @ ESCONDIDO UT-1), BLOCK 42 LOT 75 2009-NEW ACCT PER PLAT 9584/8-15 FILED 3/21/2008
1118739	CB 5089D (THE PARC @ ESCONDIDO UT-1), BLOCK 42 LOT 76 2009-NEW ACCT PER PLAT 9584/8-15 FILED 3/21/2008
1118740	CB 5089D (THE PARC @ ESCONDIDO UT-1), BLOCK 42 LOT 77 (EASEMENT) 2009-NEW ACCT PER PLAT 9584/8-15 FILED 3/21/2008
1118741	CB 5089D (THE PARC @ ESCONDIDO UT-1), BLOCK 42 LOT 78 2009-NEW ACCT PER PLAT 9584/8-15 FILED 3/21/2008
1118742	CB 5089D (THE PARC @ ESCONDIDO UT-1), BLOCK 42 LOT 79 2009-NEW ACCT PER PLAT 9584/8-15 FILED 3/21/2008
1118743	CB 5089D (THE PARC @ ESCONDIDO UT-1), BLOCK 42 LOT 80 2009-NEW ACCT PER PLAT 9584/8-15 FILED 3/21/2008
1118744	CB 5089D (THE PARC @ ESCONDIDO UT-1), BLOCK 42 LOT 81 2009-NEW ACCT PER PLAT 9584/8-15 FILED 3/21/2008
1118745	CB 5089D (THE PARC @ ESCONDIDO UT-1), BLOCK 42 LOT 82 2009-NEW ACCT PER PLAT 9584/8-15 FILED 3/21/2008
1118746	CB 5089D (THE PARC @ ESCONDIDO UT-1), BLOCK 42 LOT 83 2009-NEW ACCT PER PLAT 9584/8-15 FILED 3/21/2008
1118747	CB 5089D (THE PARC @ ESCONDIDO UT-1), BLOCK 42 LOT 84 2009-NEW ACCT PER PLAT 9584/8-15 FILED 3/21/2008
1118749	CB 5089D (THE PARC @ ESCONDIDO UT-1), BLOCK 42 LOT 903 (PREMEABLE OPEN SPACE) 2009-NEW ACCT PER PLAT 9584/8-15 FILED 3/21/2008

Proposed Zoning: **"R-6 AHOD MLOD-1"**

Proposed Zoning Description: **Residential Single-Family District, Airport Hazard Overlay District, Military Lighting Overlay District**

PropID	LegalDescription
1118750	CB 5089D (THE PARC @ ESCONDIDO UT-1), BLOCK 44 LOT 1 2009-NEW ACCT PER PLAT 9584/8-15 FILED 3/21/2008
1118751	CB 5089D (THE PARC @ ESCONDIDO UT-1), BLOCK 44 LOT 2 2009-NEW ACCT PER PLAT 9584/8-15 FILED 3/21/2008
1118752	CB 5089D (THE PARC @ ESCONDIDO UT-1), BLOCK 44 LOT 3 2009-NEW ACCT PER PLAT 9584/8-15 FILED 3/21/2008
1118753	CB 5089D (THE PARC @ ESCONDIDO UT-1), BLOCK 44 LOT 4 2009-NEW ACCT PER PLAT 9584/8-15 FILED 3/21/2008
1118754	CB 5089D (THE PARC @ ESCONDIDO UT-1), BLOCK 44 LOT 5 2009-NEW ACCT PER PLAT 9584/8-15 FILED 3/21/2008
1118755	CB 5089D (THE PARC @ ESCONDIDO UT-1), BLOCK 44 LOT 6 2009-NEW ACCT PER PLAT 9584/8-15 FILED 3/21/2008
1118756	CB 5089D (THE PARC @ ESCONDIDO UT-1), BLOCK 44 LOT 7 2009-NEW ACCT PER PLAT 9584/8-15 FILED 3/21/2008
1118759	CB 5089D (THE PARC @ ESCONDIDO UT-1), BLOCK 45 LOT 1 2009-NEW ACCT PER PLAT 9584/8-15 FILED 3/21/2008
1118760	CB 5089D (THE PARC @ ESCONDIDO UT-1), BLOCK 45 LOT 2 2009-NEW ACCT PER PLAT 9584/8-15 FILED 3/21/2008
1118761	CB 5089D (THE PARC @ ESCONDIDO UT-1), BLOCK 45 LOT 3 2009-NEW ACCT PER PLAT 9584/8-15 FILED 3/21/2008
1118762	CB 5089D (THE PARC @ ESCONDIDO UT-1), BLOCK 45 LOT 4 2009-NEW ACCT PER PLAT 9584/8-15 FILED 3/21/2008
1118763	CB 5089D (THE PARC @ ESCONDIDO UT-1), BLOCK 45 LOT 5 2009-NEW ACCT PER PLAT 9584/8-15 FILED 3/21/2008
1118764	CB 5089D (THE PARC @ ESCONDIDO UT-1), BLOCK 45 LOT 6 2009-NEW ACCT PER PLAT 9584/8-15 FILED 3/21/2008
1118765	CB 5089D (THE PARC @ ESCONDIDO UT-1), BLOCK 45 LOT 7 2009-NEW ACCT PER PLAT 9584/8-15 FILED 3/21/2008
1118766	CB 5089D (THE PARC @ ESCONDIDO UT-1), BLOCK 45 LOT 8 2009-NEW ACCT PER PLAT 9584/8-15 FILED 3/21/2008
1118767	CB 5089D (THE PARC @ ESCONDIDO UT-1), BLOCK 45 LOT 9 2009-NEW ACCT PER PLAT 9584/8-15 FILED 3/21/2008
1118768	CB 5089D (THE PARC @ ESCONDIDO UT-1), BLOCK 45 LOT 10 2009-NEW ACCT PER PLAT 9584/8-15 FILED 3/21/2008
1118769	CB 5089D (THE PARC @ ESCONDIDO UT-1), BLOCK 45 LOT 11 2009-NEW ACCT PER PLAT 9584/8-15 FILED 3/21/2008

Proposed Zoning: **"R-6 AHOD MLOD-1"**

Proposed Zoning Description: **Residential Single-Family District, Airport Hazard Overlay District, Military Lighting Overlay District**

PropID	LegalDescription
1118770	CB 5089D (THE PARC @ ESCONDIDO UT-1), BLOCK 45 LOT 12 2009-NEW ACCT PER PLAT 9584/8-15 FILED 3/21/2008
1118771	CB 5089D (THE PARC @ ESCONDIDO UT-1), BLOCK 45 LOT 13 2009-NEW ACCT PER PLAT 9584/8-15 FILED 3/21/2008
1118772	CB 5089D (THE PARC @ ESCONDIDO UT-1), BLOCK 45 LOT 14 2009-NEW ACCT PER PLAT 9584/8-15 FILED 3/21/2008
1118773	CB 5089D (THE PARC @ ESCONDIDO UT-1), BLOCK 45 LOT 15 2009-NEW ACCT PER PLAT 9584/8-15 FILED 3/21/2008
1118774	CB 5089D (THE PARC @ ESCONDIDO UT-1), BLOCK 45 LOT 16 2009-NEW ACCT PER PLAT 9584/8-15 FILED 3/21/2008
1118775	CB 5089D (THE PARC @ ESCONDIDO UT-1), BLOCK 45 LOT 17 2009-NEW ACCT PER PLAT 9584/8-15 FILED 3/21/2008
1118776	CB 5089D (THE PARC @ ESCONDIDO UT-1), BLOCK 46 LOT 1 2009-NEW ACCT PER PLAT 9584/8-15 FILED 3/21/2008
1118777	CB 5089D (THE PARC @ ESCONDIDO UT-1), BLOCK 46 LOT 2 2009-NEW ACCT PER PLAT 9584/8-15 FILED 3/21/2008
1118778	CB 5089D (THE PARC @ ESCONDIDO UT-1), BLOCK 46 LOT 3 2009-NEW ACCT PER PLAT 9584/8-15 FILED 3/21/2008
1118779	CB 5089D (THE PARC @ ESCONDIDO UT-1), BLOCK 46 LOT 4 2009-NEW ACCT PER PLAT 9584/8-15 FILED 3/21/2008
1118780	CB 5089D (THE PARC @ ESCONDIDO UT-1), BLOCK 46 LOT 5 2009-NEW ACCT PER PLAT 9584/8-15 FILED 3/21/2008
1118781	CB 5089D (THE PARC @ ESCONDIDO UT-1), BLOCK 46 LOT 6 2009-NEW ACCT PER PLAT 9584/8-15 FILED 3/21/2008
1118782	CB 5089D (THE PARC @ ESCONDIDO UT-1), BLOCK 46 LOT 7 2009-NEW ACCT PER PLAT 9584/8-15 FILED 3/21/2008
1118783	CB 5089D (THE PARC @ ESCONDIDO UT-1), BLOCK 46 LOT 8 2009-NEW ACCT PER PLAT 9584/8-15 FILED 3/21/2008
1118784	CB 5089D (THE PARC @ ESCONDIDO UT-1), BLOCK 46 LOT 9 2009-NEW ACCT PER PLAT 9584/8-15 FILED 3/21/2008
1118785	CB 5089D (THE PARC @ ESCONDIDO UT-1), BLOCK 46 LOT 10 2009-NEW ACCT PER PLAT 9584/8-15 FILED 3/21/2008
1118786	CB 5089D (THE PARC @ ESCONDIDO UT-1), BLOCK 46 LOT 11 2009-NEW ACCT PER PLAT 9584/8-15 FILED 3/21/2008
1118787	CB 5089D (THE PARC @ ESCONDIDO UT-1), BLOCK 46 LOT 12 2009-NEW ACCT PER PLAT 9584/8-15 FILED 3/21/2008

Proposed Zoning: **"R-6 AHOD MLOD-1"**

Proposed Zoning Description: **Residential Single-Family District, Airport Hazard Overlay District, Military Lighting Overlay District**

PropID	LegalDescription
1118788	CB 5089D (THE PARC @ ESCONDIDO UT-1), BLOCK 46 LOT 13 2009-NEW ACCT PER PLAT 9584/8-15 FILED 3/21/2008
1118790	CB 5089D (THE PARC @ ESCONDIDO UT-1), BLOCK 46 LOT 14 2009-NEW ACCT PER PLAT 9584/8-15 FILED 3/21/2008
1118791	CB 5089D (THE PARC @ ESCONDIDO UT-1), BLOCK 46 LOT 15 2009-NEW ACCT PER PLAT 9584/8-15 FILED 3/21/2008
1118792	CB 5089D (THE PARC @ ESCONDIDO UT-1), BLOCK 46 LOT 16 2009-NEW ACCT PER PLAT 9584/8-15 FILED 3/21/2008
1118793	CB 5089D (THE PARC @ ESCONDIDO UT-1), BLOCK 46 LOT 17 2009-NEW ACCT PER PLAT 9584/8-15 FILED 3/21/2008
1118794	CB 5089D (THE PARC @ ESCONDIDO UT-1), BLOCK 46 LOT 18 2009-NEW ACCT PER PLAT 9584/8-15 FILED 3/21/2008
1118795	CB 5089D (THE PARC @ ESCONDIDO UT-1), BLOCK 46 LOT 19 2009-NEW ACCT PER PLAT 9584/8-15 FILED 3/21/2008
1118796	CB 5089D (THE PARC @ ESCONDIDO UT-1), BLOCK 46 LOT 20 2009-NEW ACCT PER PLAT 9584/8-15 FILED 3/21/2008
1118797	CB 5089D (THE PARC @ ESCONDIDO UT-1), BLOCK 46 LOT 21 2009-NEW ACCT PER PLAT 9584/8-15 FILED 3/21/2008
1118798	CB 5089D (THE PARC @ ESCONDIDO UT-1), BLOCK 46 LOT 22 2009-NEW ACCT PER PLAT 9584/8-15 FILED 3/21/2008
1118799	CB 5089D (THE PARC @ ESCONDIDO UT-1), BLOCK 46 LOT 23 2009-NEW ACCT PER PLAT 9584/8-15 FILED 3/21/2008
1118800	CB 5089D (THE PARC @ ESCONDIDO UT-1), BLOCK 47 LOT 14 2009-NEW ACCT PER PLAT 9584/8-15 FILED 3/21/2008
1118801	CB 5089D (THE PARC @ ESCONDIDO UT-1), BLOCK 47 LOT 15 2009-NEW ACCT PER PLAT 9584/8-15 FILED 3/21/2008
1118802	CB 5089D (THE PARC @ ESCONDIDO UT-1), BLOCK 47 LOT 16 2009-NEW ACCT PER PLAT 9584/8-15 FILED 3/21/2008
1118803	CB 5089D (THE PARC @ ESCONDIDO UT-1), BLOCK 47 LOT 17 2009-NEW ACCT PER PLAT 9584/8-15 FILED 3/21/2008
1118804	CB 5089D (THE PARC @ ESCONDIDO UT-1), BLOCK 47 LOT 18 2009-NEW ACCT PER PLAT 9584/8-15 FILED 3/21/2008
1118805	CB 5089D (THE PARC @ ESCONDIDO UT-1), BLOCK 47 LOT 19 2009-NEW ACCT PER PLAT 9584/8-15 FILED 3/21/2008
1118806	CB 5089D (THE PARC @ ESCONDIDO UT-1), BLOCK 47 LOT 20 2009-NEW ACCT PER PLAT 9584/8-15 FILED 3/21/2008

Proposed Zoning: **"R-6 AHOD MLOD-1"**

Proposed Zoning Description: **Residential Single-Family District, Airport Hazard Overlay District, Military Lighting Overlay District**

PropID	LegalDescription
1118807	CB 5089D (THE PARC @ ESCONDIDO UT-1), BLOCK 47 LOT 21 2009-NEW ACCT PER PLAT 9584/8-15 FILED 3/21/2008
1118808	CB 5089D (THE PARC @ ESCONDIDO UT-1), BLOCK 47 LOT 22 2009-NEW ACCT PER PLAT 9584/8-15 FILED 3/21/2008
1118809	CB 5089D (THE PARC @ ESCONDIDO UT-1), BLOCK 47 LOT 23 2009-NEW ACCT PER PLAT 9584/8-15 FILED 3/21/2008
1118810	CB 5089D (THE PARC @ ESCONDIDO UT-1), BLOCK 47 LOT 24 2009-NEW ACCT PER PLAT 9584/8-15 FILED 3/21/2008
1118811	CB 5089D (THE PARC @ ESCONDIDO UT-1), BLOCK 47 LOT 25 2009-NEW ACCT PER PLAT 9584/8-15 FILED 3/21/2008
1118812	CB 5089D (THE PARC @ ESCONDIDO UT-1), BLOCK 47 LOT 26 2009-NEW ACCT PER PLAT 9584/8-15 FILED 3/21/2008
1119143	CB: 5080C BLK 17 LOT 1 (LUKE SUBD) 2009-NEW ACCT PER PLAT 9590/39-42 FILED 5-2-08
1119144	CB: 5080C BLK 16 LOT 28 (LUKE SUBD) 2009-NEW ACCT PER PLAT 9590/39-42 FILED 5-2-08
1120272	CB 5080C BLK 16 LOT 29 (VSG SUBD) 2009-NEW ACCT PER PLAT 9590/211-214 FILED 5/16/08
1128218	CB 5080K BLK 4 LOT 27 VENTURA SUBD UT-25
1135090	CB 5089 P-100 (OUT OF PUBLIC STREET ROW) 2010-NEW ACCT PER DEED 13890/365 EX 2/24/09
1144031	CB 5080R BLK 45 LOT 1 ESCONDIDO CREEK SUBD UT-1
1145210	CB: 5080G BLK: 2 LOT: 168 VENTURA UNIT-16
1147587	CB 5080R BLK 41 LOT 48 ESCONDIDO CREEK SUBD UT-1
1148194	CB 5080G BLK 98 LOT 26 VENTURA HEIGHTS UT-2
1149526	NCB 15962 BLK 19 LOT 9 (DE-ANNEXED)
1155180	CB 5076A BLK 23 LOT 44
1160224	CB: 5080E BLK: 8 LOT: 20 WOODLAKE PARK UNIT-5
1164362	CB 5071 P-12N ABS 722 2012-NEW ACCT PER SPLIT PER DEED 14962/1007 EX 6/1/11
1179428	CB 5076A BLK 1 LOT 62 (WOODLAKE BAPTIST CHURCH SUBD) 2013-NEW ACCT PER SPLIT PER PLAT 9643/198-200 FILED 8/13/2013
1196886	CB 5089D (PARC AT ESCONDIDO UT-3), BLOCK 41 LOT 1 PLAT 9659/104-110 FILED 9/20/2013
1196887	CB 5089D (PARC AT ESCONDIDO UT-3), BLOCK 41 LOT 2 PLAT 9659/104-110 FILED 9/20/2013
1196888	CB 5089D (PARC AT ESCONDIDO UT-3), BLOCK 41 LOT 3 PLAT 9659/104-110 FILED 9/20/2013

Proposed Zoning: **"R-6 AHOD MLOD-1"**

Proposed Zoning Description: **Residential Single-Family District, Airport Hazard Overlay District, Military Lighting Overlay District**

PropID	LegalDescription
1196889	CB 5089D (PARC AT ESCONDIDO UT-3), BLOCK 41 LOT 4 PLAT 9659/104-110 FILED 9/20/2013
1196890	CB 5089D (PARC AT ESCONDIDO UT-3), BLOCK 41 LOT 5 PLAT 9659/104-110 FILED 9/20/2013
1196891	CB 5089D (PARC AT ESCONDIDO UT-3), BLOCK 41 LOT 6 PLAT 9659/104-110 FILED 9/20/2013
1196892	CB 5089D (PARC AT ESCONDIDO UT-3), BLOCK 41 LOT 7 PLAT 9659/104-110 FILED 9/20/2013
1196893	CB 5089D (PARC AT ESCONDIDO UT-3), BLOCK 41 LOT 8 PLAT 9659/104-110 FILED 9/20/2013
1196894	CB 5089D (PARC AT ESCONDIDO UT-3), BLOCK 41 LOT 9 PLAT 9659/104-110 FILED 9/20/2013
1196895	CB 5089D (PARC AT ESCONDIDO UT-3), BLOCK 41 LOT 10 PLAT 9659/104-110 FILED 9/20/2013
1196896	CB 5089D (PARC AT ESCONDIDO UT-3), BLOCK 41 LOT 11 PLAT 9659/104-110 FILED 9/20/2013
1196897	CB 5089D (PARC AT ESCONDIDO UT-3), BLOCK 41 LOT 12 PLAT 9659/104-110 FILED 9/20/2013
1196898	CB 5089D (PARC AT ESCONDIDO UT-3), BLOCK 41 LOT 13 PLAT 9659/104-110 FILED 9/20/2013
1196899	CB 5089D (PARC AT ESCONDIDO UT-3), BLOCK 41 LOT 14 PLAT 9659/104-110 FILED 9/20/2013
1196900	CB 5089D (PARC AT ESCONDIDO UT-3), BLOCK 41 LOT 15 PLAT 9659/104-110 FILED 9/20/2013
1196901	CB 5089D (PARC AT ESCONDIDO UT-3), BLOCK 41 LOT 16 PLAT 9659/104-110 FILED 9/20/2013
1196902	CB 5089D (PARC AT ESCONDIDO UT-3), BLOCK 41 LOT 902 (PERMEABLE OPEN SPACE) PLAT 9659/104-110 FILED 9/20/2013
1196903	CB 5089D (PARC AT ESCONDIDO UT-3), BLOCK 42 LOT 85 PLAT 9659/104-110 FILED 9/20/2013
1196904	CB 5089D (PARC AT ESCONDIDO UT-3), BLOCK 42 LOT 86 PLAT 9659/104-110 FILED 9/20/2013
1196905	CB 5089D (PARC AT ESCONDIDO UT-3), BLOCK 42 LOT 87 PLAT 9659/104-110 FILED 9/20/2013
1196906	CB 5089D (PARC AT ESCONDIDO UT-3), BLOCK 42 LOT 88 PLAT 9659/104-110 FILED 9/20/2013
1196907	CB 5089D (PARC AT ESCONDIDO UT-3), BLOCK 42 LOT 89 PLAT 9659/104-110 FILED 9/20/2013
1196908	CB 5089D (PARC AT ESCONDIDO UT-3), BLOCK 42 LOT 90 PLAT 9659/104-110 FILED 9/20/2013
1196909	CB 5089D (PARC AT ESCONDIDO UT-3), BLOCK 42 LOT 91 PLAT 9659/104-110 FILED 9/20/2013
1196910	CB 5089D (PARC AT ESCONDIDO UT-3), BLOCK 42 LOT 92 PLAT 9659/104-110 FILED 9/20/2013
1196911	CB 5089D (PARC AT ESCONDIDO UT-3), BLOCK 42 LOT 93 PLAT 9659/104-110 FILED 9/20/2013
1196912	CB 5089D (PARC AT ESCONDIDO UT-3), BLOCK 42 LOT 94 PLAT 9659/104-110 FILED 9/20/2013
1196913	CB 5089D (PARC AT ESCONDIDO UT-3), BLOCK 42 LOT 95 PLAT 9659/104-110 FILED 9/20/2013
1196914	CB 5089D (PARC AT ESCONDIDO UT-3), BLOCK 42 LOT 96 PLAT 9659/104-110 FILED 9/20/2013

Proposed Zoning: **"R-6 AHOD MLOD-1"**

Proposed Zoning Description: **Residential Single-Family District, Airport Hazard Overlay District, Military Lighting Overlay District**

PropID	LegalDescription
1196915	CB 5089D (PARC AT ESCONDIDO UT-3), BLOCK 42 LOT 97 PLAT 9659/104-110 FILED 9/20/2013
1196916	CB 5089D (PARC AT ESCONDIDO UT-3), BLOCK 42 LOT 98 PLAT 9659/104-110 FILED 9/20/2013
1196917	CB 5089D (PARC AT ESCONDIDO UT-3), BLOCK 42 LOT 99 PLAT 9659/104-110 FILED 9/20/2013
1196918	CB 5089D (PARC AT ESCONDIDO UT-3), BLOCK 42 LOT 100 PLAT 9659/104-110 FILED 9/20/2013
1196919	CB 5089D (PARC AT ESCONDIDO UT-3), BLOCK 42 LOT 101 PLAT 9659/104-110 FILED 9/20/2013
1196920	CB 5089D (PARC AT ESCONDIDO UT-3), BLOCK 42 LOT 102 PLAT 9659/104-110 FILED 9/20/2013
1196921	CB 5089D (PARC AT ESCONDIDO UT-3), BLOCK 42 LOT 103 PLAT 9659/104-110 FILED 9/20/2013
1196922	CB 5089D (PARC AT ESCONDIDO UT-3), BLOCK 42 LOT 901 (PERMEABLE OPEN SPACE) PLAT 9659/104-110 FILED 9/20/2013
1196923	CB 5089D (PARC AT ESCONDIDO UT-3), BLOCK 47 LOT 1 PLAT 9659/104-110 FILED 9/20/2013
1196924	CB 5089D (PARC AT ESCONDIDO UT-3), BLOCK 47 LOT 2 PLAT 9659/104-110 FILED 9/20/2013
1196925	CB 5089D (PARC AT ESCONDIDO UT-3), BLOCK 47 LOT 3 PLAT 9659/104-110 FILED 9/20/2013
1196926	CB 5089D (PARC AT ESCONDIDO UT-3), BLOCK 47 LOT 4 PLAT 9659/104-110 FILED 9/20/2013
1196927	CB 5089D (PARC AT ESCONDIDO UT-3), BLOCK 47 LOT 5 PLAT 9659/104-110 FILED 9/20/2013
1196928	CB 5089D (PARC AT ESCONDIDO UT-3), BLOCK 47 LOT 6 PLAT 9659/104-110 FILED 9/20/2013
1196929	CB 5089D (PARC AT ESCONDIDO UT-3), BLOCK 47 LOT 7 PLAT 9659/104-110 FILED 9/20/2013
1196930	CB 5089D (PARC AT ESCONDIDO UT-3), BLOCK 47 LOT 8 PLAT 9659/104-110 FILED 9/20/2013
1196931	CB 5089D (PARC AT ESCONDIDO UT-3), BLOCK 47 LOT 9 PLAT 9659/104-110 FILED 9/20/2013
1196932	CB 5089D (PARC AT ESCONDIDO UT-3), BLOCK 47 LOT 10 PLAT 9659/104-110 FILED 9/20/2013
1196933	CB 5089D (PARC AT ESCONDIDO UT-3), BLOCK 47 LOT 11 PLAT 9659/104-110 FILED 9/20/2013
1196934	CB 5089D (PARC AT ESCONDIDO UT-3), BLOCK 47 LOT 12 PLAT 9659/104-110 FILED 9/20/2013
1196935	CB 5089D (PARC AT ESCONDIDO UT-3), BLOCK 47 LOT 13 PLAT 9659/104-110 FILED 9/20/2013
1196936	CB 5089D (PARC AT ESCONDIDO UT-3), BLOCK 48 LOT 1 PLAT 9659/104-110 FILED 9/20/2013
1196937	CB 5089D (PARC AT ESCONDIDO UT-3), BLOCK 48 LOT 2 PLAT 9659/104-110 FILED 9/20/2013
1196938	CB 5089D (PARC AT ESCONDIDO UT-3), BLOCK 48 LOT 3 PLAT 9659/104-110 FILED 9/20/2013
1196939	CB 5089D (PARC AT ESCONDIDO UT-3), BLOCK 48 LOT 4 PLAT 9659/104-110 FILED 9/20/2013
1196940	CB 5089D (PARC AT ESCONDIDO UT-3), BLOCK 48 LOT 5 PLAT 9659/104-110 FILED 9/20/2013

Proposed Zoning: **"R-6 AHOD MLOD-1"**

Proposed Zoning Description: **Residential Single-Family District, Airport Hazard Overlay District, Military Lighting Overlay District**

PropID	LegalDescription
1196941	CB 5089D (PARC AT ESCONDIDO UT-3), BLOCK 48 LOT 6 PLAT 9659/104-110 FILED 9/20/2013
1196942	CB 5089D (PARC AT ESCONDIDO UT-3), BLOCK 48 LOT 7 PLAT 9659/104-110 FILED 9/20/2013
1196943	CB 5089D (PARC AT ESCONDIDO UT-3), BLOCK 48 LOT 8 PLAT 9659/104-110 FILED 9/20/2013
1196944	CB 5089D (PARC AT ESCONDIDO UT-3), BLOCK 48 LOT 9 PLAT 9659/104-110 FILED 9/20/2013
1196945	CB 5089D (PARC AT ESCONDIDO UT-3), BLOCK 48 LOT 10 PLAT 9659/104-110 FILED 9/20/2013
1196946	CB 5089D (PARC AT ESCONDIDO UT-3), BLOCK 48 LOT 11 PLAT 9659/104-110 FILED 9/20/2013
1196947	CB 5089D (PARC AT ESCONDIDO UT-3), BLOCK 48 LOT 12 PLAT 9659/104-110 FILED 9/20/2013
1196948	CB 5089D (PARC AT ESCONDIDO UT-3), BLOCK 48 LOT 13 PLAT 9659/104-110 FILED 9/20/2013
1196949	CB 5089D (PARC AT ESCONDIDO UT-3), BLOCK 48 LOT 14 PLAT 9659/104-110 FILED 9/20/2013
1196950	CB 5089D (PARC AT ESCONDIDO UT-3), BLOCK 48 LOT 15 PLAT 9659/104-110 FILED 9/20/2013
1196951	CB 5089D (PARC AT ESCONDIDO UT-3), BLOCK 48 LOT 16 PLAT 9659/104-110 FILED 9/20/2013
1196952	CB 5089D (PARC AT ESCONDIDO UT-3), BLOCK 48 LOT 17 PLAT 9659/104-110 FILED 9/20/2013
1196953	CB 5089D (PARC AT ESCONDIDO UT-3), BLOCK 48 LOT 18 PLAT 9659/104-110 FILED 9/20/2013
1196954	CB 5089D (PARC AT ESCONDIDO UT-3), BLOCK 48 LOT 19 PLAT 9659/104-110 FILED 9/20/2013
1196955	CB 5089D (PARC AT ESCONDIDO UT-3), BLOCK 48 LOT 20 PLAT 9659/104-110 FILED 9/20/2013
1196956	CB 5089D (PARC AT ESCONDIDO UT-3), BLOCK 48 LOT 21 PLAT 9659/104-110 FILED 9/20/2013
1196957	CB 5089D (PARC AT ESCONDIDO UT-3), BLOCK 48 LOT 22 PLAT 9659/104-110 FILED 9/20/2013
1196958	CB 5089D (PARC AT ESCONDIDO UT-3), BLOCK 48 LOT 23 PLAT 9659/104-110 FILED 9/20/2013
1196959	CB 5089D (PARC AT ESCONDIDO UT-3), BLOCK 48 LOT 24 PLAT 9659/104-110 FILED 9/20/2013
1196960	CB 5089D (PARC AT ESCONDIDO UT-3), BLOCK 48 LOT 25 PLAT 9659/104-110 FILED 9/20/2013
1196961	CB 5089D (PARC AT ESCONDIDO UT-3), BLOCK 48 LOT 26 PLAT 9659/104-110 FILED 9/20/2013
1197638	CB: 5080G BLK: 13 LOT: 62 VENTURA UNIT-24
1204311	CB 5051J BLK 12 LOT 35
1204315	CB 5080K BLK 1 LOT 13 VENTURA SUBD UT-26
1224462	CB 5080G BLK 7 LOT 169 (VENTURA SUBD UT-22)
1229145	CB 5080B (THE ESTATES AT WOODLAKE), BLOCK 30 LOT 1 EX NW IRR 20.45FT 2016-NEW PER PLAT 9679/62-65 FILED 01-30-2015|||NEW ACCT - SPLIT FOR 2007 (GWD 12498/1385)

Proposed Zoning: **"R-6 AHOD MLOD-1"**

Proposed Zoning Description: **Residential Single-Family District, Airport Hazard Overlay District, Military Lighting Overlay District**

PropID	LegalDescription
1229146	CB 5080B (THE ESTATES AT WOODLAKE), BLOCK 30 LOT NW IRR 20.45'X362.67' OF 1 2016-NEW PER PLAT 9679/62-65 FILED 01-30-2015
1229147	CB 5080B (THE ESTATES AT WOODLAKE), BLOCK 30 LOT W IRR 447.7FT OF 1 2016-NEW PER PLAT 9679/62-65 FILED 01-30-2015

Proposed Zoning: **"R-6 AHOD"**

Proposed Zoning Description: **Residential Single-Family District, Airport Hazard Overlay District**

PropID	LegalDescription
316054	CB 5076A BLK 18 LOT 1
316065	CB 5076A BLK 18 LOT 12
316066	CB 5076A BLK 18 LOT 13
316082	CB 5076A BLK 23 LOT 49
316083	CB 5076A BLK 23 LOT 50
316084	CB 5076A BLK 23 LOT 51
316085	CB 5076A BLK 23 LOT 52
316091	CB 5076A BLK 23 LOT 58
316092	CB 5076A BLK 23 LOT 59
316093	CB 5076A BLK 23 LOT 60
316094	CB 5076A BLK 23 LOT 61
316095	CB 5076A BLK 23 LOT 62
316096	CB 5076A BLK 23 LOT 63
316097	CB 5076A BLK 23 LOT 64
316098	CB 5076A BLK 23 LOT 65
316100	CB 5076A BLK 23 LOT 67
316101	CB 5076A BLK 23 LOT 68
316102	CB 5076A BLK 23 LOT 69
316103	CB 5076A BLK 23 LOT 70
316104	CB 5076A BLK 23 LOT 71

Proposed Zoning: **"R-6 AHOD"**

Proposed Zoning Description: **Residential Single-Family District, Airport Hazard Overlay District**

PropID	LegalDescription
316105	CB 5076A BLK 23 LOT 72
316106	CB 5076A BLK 23 LOT 73
316107	CB 5076A BLK 23 LOT 74
316108	CB 5076A BLK 23 LOT 75
316109	CB 5076A BLK 23 LOT 76
316110	CB 5076A BLK 23 LOT 77
316124	CB 5076A BLK 25 LOT 1
316125	CB 5076A BLK 25 LOT 2
316126	CB 5076A BLK 25 LOT 3
316127	CB 5076A BLK 25 LOT 4
316179	CB 5076B BLK 1 LOT 1
316180	CB 5076B BLK 1 LOT 2
316181	CB 5076B BLK 1 LOT 3
316182	CB 5076B BLK 1 LOT 4
316183	CB 5076B BLK 1 LOT 5
316184	CB 5076B BLK 1 LOT 6
316185	CB 5076B BLK 1 LOT 7
316186	CB 5076B BLK 1 LOT 8
316187	CB 5076B BLK 1 LOT 9
316188	CB 5076B BLK 1 LOT 10
316190	CB 5076B BLK 1 LOT 12
316191	CB 5076B BLK 1 LOT 13
316199	CB 5076B BLK1 LOT 22 WOODLAKE UNIT 7E
316200	CB 5076B BLK1 LOT 23 WOODLAKE UNIT 7E
316201	CB 5076B BLK1 LOT 24 WOODLAKE UNIT 7E
316202	CB 5076B BLK 1 LOT 25 WOODLAKE UNIT 7E
316203	CB 5076B BLK 1 LOT 26 WOODLAKE UNIT 7E

Proposed Zoning: **"R-6 AHOD"**

Proposed Zoning Description: **Residential Single-Family District, Airport Hazard Overlay District**

PropID	LegalDescription
316211	CB 5076B BLK 1 LOT 33 WOODLAKE UNIT 7E
316212	CB 5076B BLK 1 LOT 34 WOODLAKE UNIT 7E
316213	CB 5076B BLK 1 LOT 35 WOODLAKE UNIT 7E
316214	CB 5076B BLK 1 LOT 36 WOODLAKE UNIT 7E
316215	CB 5076B BLK 1 LOT 37 WOODLAKE UNIT 7E
316216	CB 5076B BLK 1 LOT 38 WOODLAKE UNIT 7E
316217	CB 5076B BLK 1 LOT 39 WOODLAKE UNIT 7E
316236	CB 5076B BLK 2 LOT 19
316237	CB 5076B BLK 2 LOT 20
316238	CB 5076B BLK 2 LOT 21
316239	CB 5076B BLK 2 LOT 22
316241	CB 5076B BLK 2 LOT 24
316242	CB 5076B BLK 2 LOT 25
316243	CB 5076B BLK 2 LOT 26
316244	CB 5076B BLK 2 LOT 27
316245	CB 5076B BLK 2 LOT 28
316246	CB 5076B BLK 2 LOT 29
316247	CB 5076B BLK 2 LOT 30
316248	CB 5076B BLK 2 LOT 31
316249	CB 5076B BLK 2 LOT 32
316250	CB 5076B BLK 2 LOT 33
316251	CB 5076B BLK 2 LOT 34
316252	CB 5076B BLK 2 LOT 35
316253	CB 5076B BLK 2 LOT 36
316254	CB: 5076B BLK: 2 LOT: 37
316255	CB 5076B BLK 2 LOT 38
316256	CB 5076B BLK 2 LOT 39

Proposed Zoning: **"R-6 AHOD"**

Proposed Zoning Description: **Residential Single-Family District, Airport Hazard Overlay District**

PropID	LegalDescription
316257	CB 5076B BLK 2 LOT 40
316258	CB 5076B BLK 2 LOT 41
316259	CB 5076B BLK 2 LOT 42
316260	CB 5076B BLK 2 LOT 43
316261	CB 5076B BLK 2 LOT 44
316262	CB 5076B BLK 2 LOT 45
316263	CB 5076B BLK 2 LOT 46
316264	CB 5076B BLK 2 LOT 47
316265	CB 5076B BLK 2 LOT 48
316266	CB 5076B BLK 3 LOT 1
316267	CB 5076B BLK 3 LOT 2
316268	CB 5076B BLK 3 LOT 3
316269	CB 5076B BLK 3 LOT 4
316270	CB 5076B BLK 3 LOT 5
316271	CB 5076B BLK 3 LOT 6
316272	CB 5076B BLK 3 LOT 7
316273	CB 5076B BLK 3 LOT 8
316274	CB 5076B BLK 3 LOT 9
316275	CB 5076B BLK 3 LOT 10
316276	CB 5076B BLK 3 LOT 11
316277	CB 5076B BLK 3 LOT 12
316278	CB 5076B BLK 3 LOT 14 WOODLAKE UNIT 7E
316279	CB 5076B BLK 3 LOT 15 WOODLAKE UNIT 7E
316280	CB 5076B BLK 3 LOT 16 WOODLAKE UNIT 7E
316281	CB 5076B BLK 3 LOT 17 WOODLAKE UNIT 7E
316282	CB 5076B BLK 3 LOT 18 WOODLAKE UNIT 7E
316283	CB 5076B BLK 3 LOT 19 WOODLAKE UNIT 7E

Proposed Zoning: **"R-6 AHOD"**

Proposed Zoning Description: **Residential Single-Family District, Airport Hazard Overlay District**

PropID	LegalDescription
316284	CB 5076B BLK 3 LOT 20 WOODLAKE UNIT 7E
316285	CB 5076B BLK 3 LOT 21 WOODLAKE UNIT 7E
316286	CB 5076B BLK 3 LOT 22 WOODLAKE UNIT 7E
316291	CB 5076B BLK 4 LOT E IRR 392.85 FT OF 1 LABEL:NTA0981464/5 & REFER TO:80200-204-0014 ADJUST AC (DEED 11393/1840)
316292	CB 5076B BLK 4 LOT 2
316293	CB 5076B BLK 4 LOT 3
316294	CB 5076B BLK 4 LOT 4
316296	CB 5076B BLK 4 LOT 6
316297	CB 5076B BLK 4 LOT 7
316298	CB 5076B BLK 4 LOT 8
316299	CB 5076B BLK 4 LOT 9
316300	CB 5076B BLK 4 LOT 10
316301	CB 5076B BLK 4 LOT 11
316302	CB 5076B BLK 4 LOT 12
316303	CB 5076B BLK 4 LOT 13
316304	CB 5076B BLK 4 LOT 14
316305	CB 5076B BLK 4 LOT 15
316306	CB 5076B BLK 4 LOT 17
316307	CB 5076B BLK 4 LOT 18
316308	CB 5076B BLK 4 LOT 19
316309	CB 5076B BLK 4 LOT 20
316310	CB 5076B BLK 4 LOT 21
316311	CB 5076B BLK 4 LOT 22
316312	CB 5076B BLK 4 LOT 23
316313	CB 5076B BLK 4 LOT 24
316314	CB 5076B BLK 4 LOT 25
316315	CB 5076B BLK 5 LOT 2

Proposed Zoning: **"R-6 AHOD"**

Proposed Zoning Description: **Residential Single-Family District, Airport Hazard Overlay District**

PropID	LegalDescription
316316	CB 5076B BLK 5 LOT 3
316317	CB 5076B BLK 5 LOT 4
316318	CB 5076B BLK 5 LOT 5
316319	CB 5076B BLK 5 LOT 6
319229	CB 5080E BLK 6 LOT 49 WOODLAKE PARK UT-2
319230	CB 5080E BLK 6 LOT 50 WOODLAKE PARK UT-2
319231	CB 5080E BLK 6 LOT 51 WOODLAKE PARK UT-2
319232	CB 5080E BLK 6 LOT 52 WOODLAKE PARK UT-2
319233	CB 5080E BLK 6 LOT 53 WOODLAKE PARK UT-2
319234	CB 5080E BLK 6 LOT 54 WOODLAKE PARK UT-2
319235	CB 5080E BLK 6 LOT 55 WOODLAKE PARK UT-2
319437	CB 5080E BLK 13 LOT 1 WOODLAKE PARK UT-2
319438	CB 5080E BLK 13 LOT 2 WOODLAKE PARK UT-2
319439	CB 5080E BLK 13 LOT 3 WOODLAKE PARK UT-2
319458	CB: 5080E BLK: 13 LOT: 22 WOODLAKE PARK UNIT-4 SUBD
319459	CB 5080E BLK 14 LOT 1 WOODLAKE PARK UT-2
319460	CB 5080E BLK 14 LOT 2 WOODLAKE PARK UT-2
319461	CB 5080E BLK 14 LOT 3 WOODLAKE PARK UT-2
319462	CB 5080E BLK 14 LOT 4 WOODLAKE PARK UT-2
319463	CB 5080E BLK 14 LOT 5 WOODLAKE PARK UT-2
319464	CB: 5080E BLK: 14 LOT: 6 WOODLAKE PARK UNIT-4 SUBD
319465	CB: 5080E BLK: 14 LOT: 7 WOODLAKE PARK UNIT-4 SUBD
319466	CB: 5080E BLK: 14 LOT: 8 WOODLAKE PARK UNIT-4 SUBD
319467	CB: 5080E BLK: 14 LOT: 9 WOODLAKE PARK UNIT-4 SUBD
319468	CB: 5080E BLK: 14 LOT: 10 WOODLAKE PARK UNIT-4 SUBD
319469	CB: 5080E BLK: 14 LOT: 11 WOODLAKE PARK UNIT-4 SUBD
319470	CB: 5080E BLK: 14 LOT: 12 WOODLAKE PARK UNIT-4 SUBD

Proposed Zoning: **"R-6 AHOD"**

Proposed Zoning Description: **Residential Single-Family District, Airport Hazard Overlay District**

PropID	LegalDescription
319471	CB: 5080E BLK: 14 LOT: 13 WOODLAKE PARK UNIT-4 SUBD
323719	CB 5091A BLK 45 LOT 1 WOODLAKE PARK SUBD UT-9
323720	CB 5091A BLK 45 LOT 2 WOODLAKE PARK SUBD UT-9
323721	CB 5091A BLK 45 LOT 3 WOODLAKE PARK SUBD UT-9
323722	CB 5091A BLK 45 LOT 4 WOODLAKE PARK SUBD UT-9
323723	CB 5091A BLK 45 LOT 5 WOODLAKE PARK SUBD UT-9
323724	CB 5091A BLK 45 LOT 6 WOODLAKE PARK SUBD UT-9
323725	CB 5091A BLK 45 LOT 7 WOODLAKE PARK SUBD UT-9
323726	CB 5091A BLK 45 LOT 8 WOODLAKE PARK SUBD UT-9
323727	CB 5091A BLK 45 LOT 9 WOODLAKE PARK SUBD UT-9
323728	CB 5091A BLK 45 LOT 10 WOODLAKE PARK SUBD UT-9
323729	CB 5091A BLK 45 LOT 11 WOODLAKE PARK SUBD UT-9
323730	CB 5091A BLK 45 LOT 12 WOODLAKE PARK SUBD UT-9
323739	CB 5091A BLK 45 LOT 21 WOODLAKE PARK SUBD UT-9
323740	CB 5091A BLK 45 LOT 22 WOODLAKE PARK SUBD UT-9
323741	CB 5091A BLK 45 LOT 23 WOODLAKE PARK SUBD UT-9
323763	CB 5091A BLK 45 LOT 45 WOODLAKE PARK SUBD UT-9
323764	CB 5091A BLK 45 LOT 46 WOODLAKE PARK SUBD UT-9
323765	CB 5091A BLK 45 LOT 47 WOODLAKE PARK SUBD UT-9
323766	CB 5091A BLK 45 LOT 48 WOODLAKE PARK SUBD UT-9
323767	CB 5091A BLK 45 LOT 49 WOODLAKE PARK SUBD UT-9
323768	CB 5091A BLK 45 LOT 50 WOODLAKE PARK SUBD UT-9
323769	CB 5091A BLK 45 LOT 51 WOODLAKE PARK SUBD UT-9
323770	CB 5091A BLK 45 LOT 52 WOODLAKE PARK SUBD UT-9
323777	CB 5091A BLK 45 LOT 59 WOODLAKE PARK SUBD UT-9
323778	CB 5091A BLK 45 LOT 60 WOODLAKE PARK SUBD UT-9
323779	CB 5091A BLK 45 LOT 61 WOODLAKE PARK SUBD UT-9

Proposed Zoning: **"R-6 AHOD"**

Proposed Zoning Description: **Residential Single-Family District, Airport Hazard Overlay District**

PropID	LegalDescription
323780	CB 5091A BLK 45 LOT 62 WOODLAKE PARK SUBD UT-9
323781	CB 5091A BLK 45 LOT 63 WOODLAKE PARK SUBD UT-9
323782	CB 5091A BLK 45 LOT 64 WOODLAKE PARK SUBD UT-9
323783	CB 5091A BLK 45 LOT 65 WOODLAKE PARK SUBD UT-9
323784	CB 5091A BLK 45 LOT 66 WOODLAKE PARK SUBD UT-9
323785	CB 5091A BLK 45 LOT 67 WOODLAKE PARK SUBD UT-9
323786	CB 5091A BLK 45 LOT 68 WOODLAKE PARK SUBD UT-9
323787	CB 5091A BLK 45 LOT 69 WOODLAKE PARK SUBD UT-9
323788	CB 5091A BLK 45 LOT 70 WOODLAKE PARK SUBD UT-9
323789	CB 5091A BLK 45 LOT 71 WOODLAKE PARK SUBD UT-9
323790	CB 5091A BLK 45 LOT 72 WOODLAKE PARK SUBD UT-9
323791	CB 5091A BLK 45 LOT 73 WOODLAKE PARK SUBD UT-9
323792	CB 5091A BLK 45 LOT 74 WOODLAKE PARK SUBD UT-9
323793	CB 5091A BLK 45 LOT 75 WOODLAKE PARK SUBD UT-9
323794	CB 5091A BLK 45 LOT 76 WOODLAKE PARK SUBD UT-9
323795	CB 5091A BLK 45 LOT 77 WOODLAKE PARK SUBD UT-9
323796	CB 5091A BLK 46 LOT 1 WOODLAKE PARK SUBD UT-9
323803	CB 5091A BLK 46 LOT 8 WOODLAKE PARK SUBD UT-9
323804	CB 5091A BLK 46 LOT 9 WOODLAKE PARK SUBD UT-9
323811	CB 5091A BLK 46 LOT 16 WOODLAKE PARK SUBD UT-9
323812	CB 5091A BLK 47 LOT 1 WOODLAKE PARK SUBD UT-9
323818	CB 5091A BLK 47 LOT 7 WOODLAKE PARK SUBD UT-9
323819	CB 5091A BLK 47 LOT 8 WOODLAKE PARK SUBD UT-9
323825	CB 5091A BLK 47 LOT 14 WOODLAKE PARK SUBD UT-9
323882	CB 5091A BLK 55 LOT 57 WOODLAKE PARK SUBD UT-10A
323883	CB 5091A BLK 55 LOT 58 WOODLAKE PARK SUBD UT-10A
323884	CB 5091A BLK 55 LOT 59 WOODLAKE PARK SUBD UT-10A

Proposed Zoning: **"R-6 AHOD"**

Proposed Zoning Description: **Residential Single-Family District, Airport Hazard Overlay District**

PropID	LegalDescription
323885	CB 5091A BLK 55 LOT 60 WOODLAKE PARK SUBD UT-10A
323886	CB 5091A BLK 55 LOT 61 WOODLAKE PARK SUBD UT-10A
323887	CB 5091A BLK 55 LOT 62 WOODLAKE PARK SUBD UT-10A
323888	CB 5091A BLK 55 LOT 63 WOODLAKE PARK SUBD UT-10A
323889	CB 5091A BLK 55 LOT 64 WOODLAKE PARK SUBD UT-10A
323890	CB 5091A BLK 55 LOT 65 WOODLAKE PARK SUBD UT-10A
323891	CB 5091A BLK 55 LOT 66 WOODLAKE PARK SUBD UT-10A
323892	CB 5091A BLK 55 LOT 67 WOODLAKE PARK SUBD UT-10A
323893	CB 5091A BLK 55 LOT 68 WOODLAKE PARK SUBD UT-10A
323894	CB 5091A BLK 55 LOT 69 WOODLAKE PARK SUBD UT-10A
323895	CB 5091A BLK 55 LOT 70 WOODLAKE PARK SUBD UT-10A
323896	CB 5091A BLK 55 LOT 71 WOODLAKE PARK SUBD UT-10A
323897	CB 5091A BLK 55 LOT 72 WOODLAKE PARK SUBD UT-10A
323898	CB 5091A BLK 55 LOT 73 WOODLAKE PARK SUBD UT-10A
323899	CB 5091A BLK 55 LOT 74 WOODLAKE PARK SUBD UT-10A
323900	CB 5091A BLK 55 LOT 75 WOODLAKE PARK SUBD UT-10A
323901	CB 5091A BLK 55 LOT 76 WOODLAKE PARK SUBD UT-10A
323902	CB 5091A BLK 55 LOT 77 WOODLAKE PARK SUBD UT-10A
323903	CB 5091A BLK 55 LOT 78 WOODLAKE PARK SUBD UT-10A
323904	CB 5091A BLK 55 LOT 79 WOODLAKE PARK SUBD UT-10A
323905	CB 5091A BLK 55 LOT 80 WOODLAKE PARK SUBD UT-10A
323906	CB 5091A BLK 55 LOT 81 WOODLAKE PARK SUBD UT-10A
323907	CB 5091A BLK 55 LOT 82 WOODLAKE PARK SUBD UT-10A
323908	CB 5091A BLK 55 LOT 83 WOODLAKE PARK SUBD UT-10A
323909	CB 5091A BLK 55 LOT 84 WOODLAKE PARK SUBD UT-10A
323910	CB 5091A BLK 55 LOT 85 WOODLAKE PARK SUBD UT-10A
323911	CB 5091A BLK 55 LOT 86 WOODLAKE PARK SUBD UT-10A

Proposed Zoning: **"R-6 AHOD"**

Proposed Zoning Description: **Residential Single-Family District, Airport Hazard Overlay District**

PropID	LegalDescription
323912	CB 5091A BLK 55 LOT 87 WOODLAKE PARK SUBD UT-10A
323913	CB 5091A BLK 55 LOT 88 WOODLAKE PARK SUBD UT-10A
323914	CB 5091A BLK 55 LOT 89 WOODLAKE PARK SUBD UT-10A
323915	CB 5091A BLK 55 LOT 90 WOODLAKE PARK SUBD UT-10A
323916	CB 5091A BLK 55 LOT 91 WOODLAKE PARK SUBD UT-10A
323917	CB 5091A BLK 55 LOT 92 WOODLAKE PARK SUBD UT-10A
323918	CB 5091A BLK 55 LOT 93 WOODLAKE PARK SUBD UT-10A
323919	CB 5091A BLK 55 LOT 94 WOODLAKE PARK SUBD UT-10A
323920	CB 5091A BLK 55 LOT 95 WOODLAKE PARK SUBD UT-10A
323921	CB 5091A BLK 55 LOT 96 WOODLAKE PARK SUBD UT-10A
323922	CB 5091A BLK 55 LOT 97 WOODLAKE PARK SUBD UT-10A
323923	CB 5091A BLK 55 LOT 98 WOODLAKE PARK SUBD UT-10A
323924	CB 5091A BLK 55 LOT 99 WOODLAKE PARK SUBD UT-10A
323925	CB 5091A BLK 55 LOT 100 WOODLAKE PARK SUBD UT-10A
323926	CB 5091A BLK 55 LOT P-100 (DRAINAGE R.O.W.) WOODLAKE PARK SUBD UT-10A
323927	CB 5091A BLK 55 LOT P-101 (DRAINAGE R.O.W.) WOODLAKE PARK SUBD UT-10A
323942	CB 5091A BLK 56 LOT 15 WOODLAKE PARK SUBD UT-10A
323943	CB 5091A BLK 56 LOT 16 WOODLAKE PARK SUBD UT-10A
323944	CB 5091A BLK 56 LOT 17 WOODLAKE PARK SUBD UT-10A
323945	CB 5091A BLK 56 LOT 18 WOODLAKE PARK SUBD UT-10A
323946	CB 5091A BLK 56 LOT 19 WOODLAKE PARK SUBD UT-10A
323947	CB 5091A BLK 56 LOT 20 WOODLAKE PARK SUBD UT-10A
323948	CB 5091A BLK 56 LOT 21 WOODLAKE PARK SUBD UT-10A
323949	CB 5091A BLK 56 LOT 22 WOODLAKE PARK SUBD UT-10A
323950	CB 5091A BLK 56 LOT 23 WOODLAKE PARK SUBD UT-10A
323951	CB 5091A BLK 56 LOT 24 WOODLAKE PARK SUBD UT-10A
324007	CB 5091A BLK 57 LOT 56 WOODLAKE PARK SUBD UT-10A

Proposed Zoning: **"R-6 AHOD"**

Proposed Zoning Description: **Residential Single-Family District, Airport Hazard Overlay District**

PropID	LegalDescription
324008	CB 5091A BLK 57 LOT 57 WOODLAKE PARK SUBD UT-10A
324009	CB 5091A BLK 57 LOT 58 WOODLAKE PARK SUBD UT-10A
324010	CB 5091A BLK 57 LOT 59 WOODLAKE PARK SUBD UT-10A
324011	CB 5091A BLK 57 LOT 60 WOODLAKE PARK SUBD UT-10A
324012	CB 5091A BLK 57 LOT 61 WOODLAKE PARK SUBD UT-10A
324013	CB 5091A BLK 57 LOT 62 WOODLAKE PARK SUBD UT-10A
324014	CB 5091A BLK 57 LOT 63 WOODLAKE PARK SUBD UT-10A
324015	CB 5091A BLK 57 LOT 64 WOODLAKE PARK SUBD UT-10A
324016	CB 5091A BLK 57 LOT 65 WOODLAKE PARK SUBD UT-10A
324017	CB 5091A BLK 57 LOT 66 WOODLAKE PARK SUBD UT-10A
324018	CB 5091A BLK 57 LOT 67 WOODLAKE PARK SUBD UT-10A
324019	CB 5091A BLK 57 LOT 68 WOODLAKE PARK SUBD UT-10A
324020	CB 5091A BLK 57 LOT 69 WOODLAKE PARK SUBD UT-10A
324021	CB 5091A BLK 57 LOT 70 WOODLAKE PARK SUBD UT-10A
324022	CB 5091A BLK 57 LOT 71 WOODLAKE PARK SUBD UT-10A
324023	CB 5091A BLK 57 LOT 72 WOODLAKE PARK SUBD UT-10A
324024	CB 5091A BLK 57 LOT 73 WOODLAKE PARK SUBD UT-10A
324025	CB 5091A BLK 57 LOT 74 WOODLAKE PARK SUBD UT-10A
324026	CB 5091A BLK 57 LOT 75 WOODLAKE PARK SUBD UT-10A
324027	CB 5091A BLK 57 LOT 76 WOODLAKE PARK SUBD UT-10A
324028	CB 5091A BLK 57 LOT 77 WOODLAKE PARK SUBD UT-10A
324029	CB 5091A BLK 57 LOT 78 WOODLAKE PARK SUBD UT-10A
324030	CB 5091A BLK 57 LOT 79 WOODLAKE PARK SUBD UT-10A
324031	CB 5091A BLK 57 LOT 80 WOODLAKE PARK SUBD UT-10A
324032	CB 5091A BLK 57 LOT 81 WOODLAKE PARK SUBD UT-10A
324033	CB 5091A BLK 57 LOT 82 WOODLAKE PARK SUBD UT-10A
324034	CB 5091A BLK 57 LOT 83 WOODLAKE PARK SUBD UT-10A

Proposed Zoning: **"R-6 AHOD"**

Proposed Zoning Description: **Residential Single-Family District, Airport Hazard Overlay District**

PropID	LegalDescription
324035	CB 5091A BLK 57 LOT 84 WOODLAKE PARK SUBD UT-10A
324036	CB 5091A BLK 57 LOT 85 WOODLAKE PARK SUBD UT-10A
324037	CB 5091A BLK 57 LOT 86 WOODLAKE PARK SUBD UT-10A
324038	CB 5091A BLK 57 LOT 87 WOODLAKE PARK SUBD UT-10A
324039	CB 5091A BLK 57 LOT 88 WOODLAKE PARK SUBD UT-10A
324040	CB 5091A BLK 57 LOT 89 WOODLAKE PARK SUBD UT-10A
324041	CB 5091A BLK 57 LOT 90 WOODLAKE PARK SUBD UT-10A
324042	CB 5091A BLK 57 LOT 91 WOODLAKE PARK SUBD UT-10A
324043	CB 5091A BLK 57 LOT 92 WOODLAKE PARK SUBD UT-10A
324044	CB 5091A BLK 57 LOT 93 WOODLAKE PARK SUBD UT-10A
324045	CB 5091A BLK 57 LOT 94 WOODLAKE PARK SUBD UT-10A
324046	CB 5091A BLK 57 LOT 95 WOODLAKE PARK SUBD UT-10A
324047	CB 5091A BLK 57 LOT 96 WOODLAKE PARK SUBD UT-10A
324048	CB 5091A BLK 57 LOT 97 WOODLAKE PARK SUBD UT-10A
324049	CB 5091A BLK 57 LOT 98 WOODLAKE PARK SUBD UT-10A
324204	CB 5092 P-62 ABS 134 (PIPELINE ESMT)
990843	CB 5091B BLK 100 LOT 1 WINDFIELD SUBD UT-1
990844	CB 5091B BLK 100 LOT 2 WINDFIELD SUBD UT-1
990845	CB 5091B BLK 100 LOT 3 WINDFIELD SUBD UT-1
990846	CB 5091B BLK 100 LOT 4 WINDFIELD SUBD UT-1
990847	CB 5091B BLK 100 LOT 5 WINDFIELD SUBD UT-1
990848	CB 5091B BLK 100 LOT 6 WINDFIELD SUBD UT-1
990849	CB 5091B BLK 100 LOT 7 WINDFIELD SUBD UT-1
990850	CB 5091B BLK 100 LOT 8 WINDFIELD SUBD UT-1
990851	CB 5091B BLK 100 LOT 9 WINDFIELD SUBD UT-1
990852	CB 5091B BLK 100 LOT 10 WINDFIELD SUBD UT-1
990853	CB 5091B BLK 100 LOT 11 WINDFIELD SUBD UT-1

Proposed Zoning: **"R-6 AHOD"**

Proposed Zoning Description: **Residential Single-Family District, Airport Hazard Overlay District**

PropID	LegalDescription
990854	CB 5091B BLK 100 LOT 12 WINDFIELD SUBD UT-1
990855	CB 5091B BLK 100 LOT 13 WINDFIELD SUBD UT-1
990856	CB 5091B BLK 100 LOT 14 WINDFIELD SUBD UT-1
990857	CB 5091B BLK 100 LOT 15 WINDFIELD SUBD UT-1
990858	CB 5091B BLK 100 LOT 16 WINDFIELD SUBD UT-1
990859	CB 5091B BLK 100 LOT 17 WINDFIELD SUBD UT-1
990860	CB 5091B BLK 100 LOT 18 WINDFIELD SUBD UT-1
990861	CB 5091B BLK 100 LOT 19 WINDFIELD SUBD UT-1
990862	CB 5091B BLK 100 LOT 20 WINDFIELD SUBD UT-1
990863	CB 5091B BLK 100 LOT 21 WINDFIELD SUBD UT-1
990864	CB 5091B BLK 100 LOT 22 WINDFIELD SUBD UT-1
990865	CB 5091B BLK 100 LOT 23 WINDFIELD SUBD UT-1
990866	CB 5091B BLK 100 LOT 24 WINDFIELD SUBD UT-1
990867	CB 5091B BLK 100 LOT 25 WINDFIELD SUBD UT-1
990868	CB 5091B BLK 100 LOT 26 WINDFIELD SUBD UT-1
990869	CB 5091B BLK 100 LOT 27 WINDFIELD SUBD UT-1
990870	CB 5091B BLK 100 LOT 28 WINDFIELD SUBD UT-1
990871	CB 5091B BLK 100 LOT 29 (GREENBELT) WINDFIELD SUBD UT-1
990872	CB 5091B BLK 100 LOT 30 (GREENBELT) WINDFIELD SUBD UT-1
990873	CB 5091B BLK 101 LOT 1 WINDFIELD SUBD UT-1
990874	CB 5091B BLK 101 LOT 2 WINDFIELD SUBD UT-1
990875	CB 5091B BLK 101 LOT 3 WINDFIELD SUBD UT-1
990876	CB 5091B BLK 101 LOT 4 WINDFIELD SUBD UT-1
990877	CB 5091B BLK 101 LOT 5 WINDFIELD SUBD UT-1
990878	CB 5091B BLK 101 LOT 6 WINDFIELD SUBD UT-1
990879	CB 5091B BLK 101 LOT 7 WINDFIELD SUBD UT-1
990880	CB 5091B BLK 101 LOT 8 WINDFIELD SUBD UT-1

Proposed Zoning: **"R-6 AHOD"**

Proposed Zoning Description: **Residential Single-Family District, Airport Hazard Overlay District**

PropID	LegalDescription
990881	CB 5091B BLK 101 LOT 9 WINDFIELD SUBD UT-1
990882	CB 5091B BLK 101 LOT 10 WINDFIELD SUBD UT-1
990883	CB 5091B BLK 101 LOT 11 WINDFIELD SUBD UT-1
990884	CB 5091B BLK 101 LOT 12 WINDFIELD SUBD UT-1
990885	CB 5091B BLK 101 LOT 13 WINDFIELD SUBD UT-1
990886	CB 5091B BLK 101 LOT 14 WINDFIELD SUBD UT-1
990887	CB 5091B BLK 101 LOT 15 WINDFIELD SUBD UT-1
990888	CB 5091B BLK 101 LOT 16 WINDFIELD SUBD UT-1
990889	CB 5091B BLK 101 LOT 17 WINDFIELD SUBD UT-1
990890	CB 5091B BLK 102 LOT 1 WINDFIELD SUBD UT-1
990891	CB 5091B BLK 102 LOT 2 WINDFIELD SUBD UT-1
990892	CB 5091B BLK 102 LOT 3 WINDFIELD SUBD UT-1
990893	CB 5091B BLK 102 LOT 4 WINDFIELD SUBD UT-1
990894	CB 5091B BLK 102 LOT 5 WINDFIELD SUBD UT-1
990895	CB 5091B BLK 102 LOT 6 WINDFIELD SUBD UT-1
990896	CB 5091B BLK 102 LOT 7 WINDFIELD SUBD UT-1
990897	CB 5091B BLK 102 LOT 8 WINDFIELD SUBD UT-1
990898	CB 5091B BLK 102 LOT 9 WINDFIELD SUBD UT-1
990899	CB 5091B BLK 102 LOT 10 WINDFIELD SUBD UT-1
990900	CB 5091B BLK 102 LOT 11 WINDFIELD SUBD UT-1
990901	CB 5091B BLK 102 LOT 12 WINDFIELD SUBD UT-1
990902	CB 5091B BLK 102 LOT 13 WINDFIELD SUBD UT-1
990903	CB 5091B BLK 102 LOT 14 WINDFIELD SUBD UT-1
990904	CB 5091B BLK 102 LOT 15 WINDFIELD SUBD UT-1
990905	CB 5091B BLK 102 LOT 16 WINDFIELD SUBD UT-1
990906	CB 5091B BLK 102 LOT 17 WINDFIELD SUBD UT-1
990907	CB 5091B BLK 102 LOT 18 WINDFIELD SUBD UT-1

Proposed Zoning: **"R-6 AHOD"**

Proposed Zoning Description: **Residential Single-Family District, Airport Hazard Overlay District**

PropID	LegalDescription
990908	CB 5091B BLK 102 LOT 19 WINDFIELD SUBD UT-1
990909	CB 5091B BLK 102 LOT 20 WINDFIELD SUBD UT-1
990910	CB 5091B BLK 102 LOT 21 WINDFIELD SUBD UT-1
990911	CB 5091B BLK 102 LOT 22 WINDFIELD SUBD UT-1
990912	CB 5091B BLK 102 LOT 23 WINDFIELD SUBD UT-1
990913	CB 5091B BLK 102 LOT 24 WINDFIELD SUBD UT-1
990914	CB 5091B BLK 102 LOT 25 WINDFIELD SUBD UT-1
990915	CB 5091B BLK 102 LOT 26 WINDFIELD SUBD UT-1
990916	CB 5091B BLK 102 LOT 27 WINDFIELD SUBD UT-1
990917	CB 5091B BLK 102 LOT 28 WINDFIELD SUBD UT-1
990918	CB 5091B BLK 102 LOT 29 WINDFIELD SUBD UT-1
990919	CB 5091B BLK 102 LOT 30 WINDFIELD SUBD UT-1
990920	CB 5091B BLK 102 LOT 31 WINDFIELD SUBD UT-1
990921	CB 5091B BLK 102 LOT 32 WINDFIELD SUBD UT-1
990922	CB 5091B BLK 102 LOT 33 WINDFIELD SUBD UT-1
990923	CB 5091B BLK 102 LOT 34 WINDFIELD SUBD UT-1
990924	CB 5091B BLK 102 LOT 35 WINDFIELD SUBD UT-1
990925	CB 5091B BLK 102 LOT 36 WINDFIELD SUBD UT-1
990926	CB 5091B BLK 102 LOT 37 WINDFIELD SUBD UT-1
990927	CB 5091B BLK 102 LOT 38 WINDFIELD SUBD UT-1
990928	CB 5091B BLK 102 LOT 39 WINDFIELD SUBD UT-1
990929	CB 5091B BLK 102 LOT 40 WINDFIELD SUBD UT-1
990930	CB 5091B BLK 102 LOT 41 WINDFIELD SUBD UT-1
990931	CB 5091B BLK 102 LOT 42 WINDFIELD SUBD UT-1
990932	CB 5091B BLK 102 LOT 43 WINDFIELD SUBD UT-1
990933	CB 5091B BLK 102 LOT 44 WINDFIELD SUBD UT-1
990934	CB 5091B BLK 102 LOT 45 WINDFIELD SUBD UT-1

Proposed Zoning: **"R-6 AHOD"**

Proposed Zoning Description: **Residential Single-Family District, Airport Hazard Overlay District**

PropID	LegalDescription
990935	CB 5091B BLK 102 LOT 46 WINDFIELD SUBD UT-1
990936	CB 5091B BLK 102 LOT 47 WINDFIELD SUBD UT-1
990937	CB 5091B BLK 102 LOT 48 WINDFIELD SUBD UT-1
990938	CB 5091B BLK 102 LOT 49 WINDFIELD SUBD UT-1
990939	CB 5091B BLK 102 LOT 50 WINDFIELD SUBD UT-1
990940	CB 5091B BLK 102 LOT 51 WINDFIELD SUBD UT-1
990941	CB 5091B BLK 102 LOT 52 WINDFIELD SUBD UT-1
990942	CB 5091B BLK 102 LOT 53 WINDFIELD SUBD UT-1
990943	CB 5091B BLK 102 LOT 54 WINDFIELD SUBD UT-1
990944	CB 5091B BLK 102 LOT 55 WINDFIELD SUBD UT-1
990945	CB 5091B BLK 102 LOT 56 WINDFIELD SUBD UT-1
990946	CB 5091B BLK 102 LOT 57 WINDFIELD SUBD UT-1
990947	CB 5091B BLK 102 LOT 58 WINDFIELD SUBD UT-1
990948	CB 5091B BLK 102 LOT 59 WINDFIELD SUBD UT-1
990949	CB 5091B BLK 102 LOT 60 WINDFIELD SUBD UT-1
990950	CB 5091B BLK 102 LOT 61 WINDFIELD SUBD UT-1
990951	CB 5091B BLK 102 LOT 62 WINDFIELD SUBD UT-1
990952	CB 5091B BLK 102 LOT 63 WINDFIELD SUBD UT-1
990953	CB 5091B BLK 102 LOT 64 WINDFIELD SUBD UT-1
990954	CB 5091B BLK 102 LOT 65 WINDFIELD SUBD UT-1
990955	CB 5091B BLK 102 LOT 66 (GREENBELT) WINDFIELD SUBD UT-1
990956	CB 5091B BLK 103 LOT 1 WINDFIELD SUBD UT-1
990957	CB 5091B BLK 103 LOT 2 WINDFIELD SUBD UT-1
990958	CB 5091B BLK 103 LOT 3 WINDFIELD SUBD UT-1
990959	CB 5091B BLK 103 LOT 4 WINDFIELD SUBD UT-1
990960	CB 5091B BLK 103 LOT 5 (GREENBELT) WINDFIELD SUBD UT-1
990961	CB 5091B BLK 104 LOT 1 WINDFIELD SUBD UT-1

Proposed Zoning: **"R-6 AHOD"**

Proposed Zoning Description: **Residential Single-Family District, Airport Hazard Overlay District**

PropID	LegalDescription
990962	CB 5091B BLK 104 LOT 2 WINDFIELD SUBD UT-1
990963	CB 5091B BLK 104 LOT 3 WINDFIELD SUBD UT-1
990964	CB 5091B BLK 104 LOT 4 WINDFIELD SUBD UT-1
990965	CB 5091B BLK 104 LOT 5 WINDFIELD SUBD UT-1
990966	CB 5091B BLK 104 LOT 6 WINDFIELD SUBD UT-1
990967	CB 5091B BLK 104 LOT 7 WINDFIELD SUBD UT-1
990968	CB 5091B BLK 104 LOT 8 WINDFIELD SUBD UT-1
990969	CB 5091B BLK 104 LOT 9 WINDFIELD SUBD UT-1
990970	CB 5091B BLK 104 LOT 10 WINDFIELD SUBD UT-1
990971	CB 5091B BLK 104 LOT 11 WINDFIELD SUBD UT-1
990972	CB 5091B BLK 104 LOT 12 WINDFIELD SUBD UT-1
990973	CB 5091B BLK 104 LOT 13 WINDFIELD SUBD UT-1
990974	CB 5091B BLK 104 LOT 14 WINDFIELD SUBD UT-1
990975	CB 5091B BLK 104 LOT 15 WINDFIELD SUBD UT-1
990976	CB 5091B BLK 105 LOT 1 WINDFIELD SUBD UT-1
990977	CB 5091B BLK 105 LOT 2 WINDFIELD SUBD UT-1
990978	CB 5091B BLK 110 LOT 1 (GREENBELT) WINDFIELD SUBD UT-1 2010-CORRECTED LEGAL DESCRIPTION PER CR# 21645
1002440	CB 5076B BLK 4 LOT 5
1009946	CB 5091 P-20 ABS 703 (PIPELINE ESM'T)
1034292	CB 5091A BLK 58 LOT 43 WOODLAKE PARK SUBD UT-11A PLAT 9564/182-183
1034293	CB 5091A BLK 58 LOT 44 WOODLAKE PARK SUBD UT-11A PLAT 9564/182-183
1034294	CB 5091A BLK 58 LOT 45 WOODLAKE PARK SUBD UT-11A PLAT 9564/182-183
1034295	CB 5091A BLK 58 LOT 46 WOODLAKE PARK SUBD UT-11A PLAT 9564/182-183
1034296	CB 5091A BLK 58 LOT 47 WOODLAKE PARK SUBD UT-11A PLAT 9564/182-183
1034297	CB 5091A BLK 58 LOT 48 WOODLAKE PARK SUBD UT-11A PLAT 9564/182-183
1034298	CB 5091A BLK 58 LOT 49 WOODLAKE PARK SUBD UT-11A PLAT 9564/182-183
1034299	CB 5091A BLK 58 LOT 50 WOODLAKE PARK SUBD UT-11A PLAT 9564/182-183

Proposed Zoning: **"R-6 AHOD"**

Proposed Zoning Description: **Residential Single-Family District, Airport Hazard Overlay District**

PropID	LegalDescription
1034300	CB 5091A BLK 58 LOT 51 WOODLAKE PARK SUBD UT-11A PLAT 9564/182-183
1034301	CB 5091A BLK 58 LOT 52 WOODLAKE PARK SUBD UT-11A PLAT 9564/182-183
1034303	CB 5091A BLK 58 LOT 53 WOODLAKE PARK SUBD UT-11A PLAT 9564/182-183
1034304	CB 5091A BLK 58 LOT 54 WOODLAKE PARK SUBD UT-11A PLAT 9564/182-183
1034305	CB 5091A BLK 58 LOT 55 WOODLAKE PARK SUBD UT-11A PLAT 9564/182-183
1034307	CB 5091A BLK 58 LOT 57 WOODLAKE PARK SUBD UT-11A PLAT 9564/182-183
1034308	CB 5091A BLK 58 LOT 58 WOODLAKE PARK SUBD UT-11A PLAT 9564/182-183
1034309	CB 5091A BLK 58 LOT 59 WOODLAKE PARK SUBD UT-11A PLAT 9564/182-183
1034310	CB 5091A BLK 58 LOT 60 WOODLAKE PARK SUBD UT-11A PLAT 9564/182-183
1034311	CB 5091A BLK 58 LOT 61 WOODLAKE PARK SUBD UT-11A PLAT 9564/182-183
1034312	CB 5091A BLK 58 LOT 62 WOODLAKE PARK SUBD UT-11A PLAT 9564/182-183
1034313	CB 5091A BLK 58 LOT 63 WOODLAKE PARK SUBD UT-11A PLAT 9564/182-183
1034314	CB 5091A BLK 58 LOT 64 WOODLAKE PARK SUBD UT-11A PLAT 9564/182-183
1034315	CB 5091A BLK 58 LOT 65 WOODLAKE PARK SUBD UT-11A PLAT 9564/182-183
1034316	CB 5091A BLK 58 LOT 66 WOODLAKE PARK SUBD UT-11A PLAT 9564/182-183
1034317	CB 5091A BLK 58 LOT 67 WOODLAKE PARK SUBD UT-11A PLAT 9564/182-183
1034318	CB 5091A BLK 58 LOT 68 WOODLAKE PARK SUBD UT-11A PLAT 9564/182-183
1034319	CB 5091A BLK 58 LOT 69 WOODLAKE PARK SUBD UT-11A PLAT 9564/182-183
1034320	CB 5091A BLK 58 LOT 70 WOODLAKE PARK SUBD UT-11A PLAT 9564/182-183
1034321	CB 5091A BLK 58 LOT 71 WOODLAKE PARK SUBD UT-11A PLAT 9564/182-183
1034322	CB 5091A BLK 58 LOT 72 WOODLAKE PARK SUBD UT-11A PLAT 9564/182-183
1034323	CB 5091A BLK 58 LOT 73 WOODLAKE PARK SUBD UT-11A PLAT 9564/182-183
1034324	CB 5091A BLK 58 LOT 74 WOODLAKE PARK SUBD UT-11A PLAT 9564/182-183
1039738	CB 5091B BLK 103 LOT 6 WINFIELD SUBD UT-2 PLAT 9566/83
1039739	CB 5091B BLK 103 LOT 7 WINFIELD SUBD UT-2 PLAT 9566/83
1039740	CB 5091B BLK 103 LOT 8 WINFIELD SUBD UT-2 PLAT 9566/83
1039741	CB 5091B BLK 103 LOT 9 WINFIELD SUBD UT-2 PLAT 9566/83

Proposed Zoning: **"R-6 AHOD"**

Proposed Zoning Description: **Residential Single-Family District, Airport Hazard Overlay District**

PropID	LegalDescription
1039742	CB 5091B BLK 103 LOT 10 WINFIELD SUBD UT-2 PLAT 9566/83
1039743	CB 5091B BLK 103 LOT 11 WINFIELD SUBD UT-2 PLAT 9566/83
1039744	CB 5091B BLK 103 LOT 12 WINFIELD SUBD UT-2 PLAT 9566/83
1039745	CB 5091B BLK 103 LOT 13 WINFIELD SUBD UT-2 PLAT 9566/83
1039746	CB 5091B BLK 103 LOT 14 WINFIELD SUBD UT-2 PLAT 9566/83
1039747	CB 5091B BLK 103 LOT 15 WINFIELD SUBD UT-2 PLAT 9566/83
1039758	CB 5091B BLK 103 LOT 16 WINFIELD SUBD UT-2 PLAT 9566/83
1039759	CB 5091B BLK 103 LOT 17 WINFIELD SUBD UT-2 PLAT 9566/83
1039760	CB 5091B BLK 103 LOT 18 WINFIELD SUBD UT-2 PLAT 9566/83
1039761	CB 5091B BLK 103 LOT 19 WINDFIELD SUBD UT-2 PLAT 9566/83
1039762	CB 5091B BLK 103 LOT 20 WINFIELD SUBD UT-2 PLAT 9566/83
1039763	CB 5091B BLK 103 LOT 21 WINFIELD SUBD UT-2 PLAT 9566/83
1039764	CB 5091B BLK 103 LOT 22 WINFIELD SUBD UT-2 PLAT 9566/83
1039765	CB 5091B BLK 103 LOT 23 WINFIELD SUBD UT-2 PLAT 9566/83
1039766	CB 5091B BLK 103 LOT 24 WINFIELD SUBD UT-2 PLAT 9566/83
1039767	CB 5091B BLK 103 LOT 25 WINFIELD SUBD UT-2 PLAT 9566/83
1039768	CB 5091B BLK 103 LOT 26 WINFIELD SUBD UT-2 PLAT 9566/83
1039769	CB 5091B BLK 103 LOT 27 WINFIELD SUBD UT-2 PLAT 9566/83
1039770	CB 5091B BLK 103 LOT 28 WINFIELD SUBD UT-2 PLAT 9566/83
1039771	CB 5091B BLK 103 LOT 29 WINFIELD SUBD UT-2 PLAT 9566/83
1039772	CB 5091B BLK 103 LOT 100 (GREENBELT) WINFIELD SUBD UT-2 PLAT 9566/83
1039783	CB 5091B BLK 104 LOT 27 WINFIELD SUBD UT-2 PLAT 9566/83
1039784	CB 5091B BLK 104 LOT 28 WINFIELD SUBD UT-2 PLAT 9566/83
1039785	CB 5091B BLK 104 LOT 29 WINFIELD SUBD UT-2 PLAT 9566/83
1039786	CB 5091B BLK 104 LOT 30 WINFIELD SUBD UT-2 PLAT 9566/83
1039787	CB 5091B BLK 104 LOT 31 WINFIELD SUBD UT-2 PLAT 9566/83
1039788	CB 5091B BLK 104 LOT 32 WINFIELD SUBD UT-2 PLAT 9566/83

Proposed Zoning: **"R-6 AHOD"**

Proposed Zoning Description: **Residential Single-Family District, Airport Hazard Overlay District**

PropID	LegalDescription
1039789	CB 5091B BLK 104 LOT 33 WINFIELD SUBD UT-2 PLAT 9566/83
1039790	CB 5091B BLK 104 LOT 34 WINFIELD SUBD UT-2 PLAT 9566/83
1039791	CB 5091B BLK 104 LOT 35 WINFIELD SUBD UT-2 PLAT 9566/83
1039792	CB 5091B BLK 104 LOT 36 WINFIELD SUBD UT-2 PLAT 9566/83
1039793	CB 5091B BLK 104 LOT 37 WINFIELD SUBD UT-2 PLAT 9566/83
1039794	CB 5091B BLK 104 LOT 38 WINFIELD SUBD UT-2 PLAT 9566/83
1039795	CB 5091B BLK 104 LOT 39 WINFIELD SUBD UT-2 PLAT 9566/83
1039796	CB 5091B BLK 104 LOT 40 WINFIELD SUBD UT-2 PLAT 9566/83
1039797	CB 5091B BLK 104 LOT 41 WINFIELD SUBD UT-2 PLAT 9566/83
1039798	CB 5091B BLK 104 LOT 42 WINFIELD SUBD UT-2 PLAT 9566/83
1062266	CB 5091 P-3A (.305 AC) & P-4D (.2766 AC)(OUT OF P-4B) ABS 703 2016-MAP CORRECTION PER ADJ PLAT 9679/143-147 FILED 02-13-2015||||REMAINS ACCT - PLAT 9571/194-5 FOR 2007 FILED 8/11/2006//2015-SPLIT PER DEED 16561/2402 EX 2/21/14
1062267	CB 5091 P-4B ABS 703 2016-REMAINS PER PLAT 9679/143-147 FILED 02-13-2015||||REMAINS - SPLIT (SWD 11942/1201)///2014-RESURVEY PER DEED 15924/3 EX 1/29/13//2014-SPLIT PER PLAT 9657/80-84 FILED 7/26/2013//2015-SPLIT PER DEED 16561/2402 EX 2/21/14//
1065669	CB 5091B (WINDFIELD SUBD UT-3 AMENDING), BLOCK 110 LOT 2 2015-RESURVEY PER PLAT 9672/92-97 FILED 8/15/2014////PLAT 9568/114 FILED 1/6/2006/2010-CORRECTED LEGAL DESCRIPTION PER CR# 21645
1065670	CB 5091B (WINDFIELD SUBD UT-3 AMEINDING), BLOCK 110 LOT 3 2015-RESURVEY PER PLAT 9672/92-97 FILED 8/15/2014///PLAT 9568/114 FILED 1/6/2006/2010-CORRECTED LEGAL DESCRIPTION PER CR# 21645
1065671	CB 5091B (WINDFIELD SUBD UT-3), BLOCK 110 LOT 4 PLAT 9568/114 FILED 1/6/2006/2010-CORRECTED LEGAL DESCRIPTION PER CR# 21645
1065672	CB 5091B (WINDFIELD SUBD UT-3), BLOCK 110 LOT 5 PLAT 9568/114 FILED 1/6/2006/2010-CORRECTED LEGAL DESCRIPTION PER CR# 21645
1065673	CB 5091B (WINDFIELD SUBD UT-3), BLOCK 110 LOT 6 PLAT 9568/114 FILED 1/6/2006/2010-CORRECTED LEGAL DESCRIPTION PER CR# 21645
1065674	CB 5091B (WINDFIELD SUBD UT-3), BLOCK 110 LOT 7 PLAT 9568/114 FILED 1/6/2006/2010-CORRECTED LEGAL DESCRIPTION PER CR# 21645
1065675	CB 5091B (WINDFIELD SUBD UT-3), BLOCK 110 LOT 8 PLAT 9568/114 FILED 1/6/2006/2010-CORRECTED LEGAL DESCRIPTION PER CR# 21645
1065676	CB 5091B (WINDFIELD SUBD UT-3), BLOCK 110 LOT 9 PLAT 9568/114 FILED 1/6/2006/2010-CORRECTED LEGAL DESCRIPTION PER CR# 21645 CORRECTED SPELLING OF SUBD/YF/GIS-8-3-09

Proposed Zoning: **"R-6 AHOD"**

Proposed Zoning Description: **Residential Single-Family District, Airport Hazard Overlay District**

PropID	LegalDescription
1065677	CB 5091B (WINDFIELD SUBD UT-3), BLOCK 110 LOT 10 PLAT 9568/114 FILED 1/6/2006/2010-CORRECTED LEGAL DESCRIPTION PER CR# 21645
1065678	CB 5091B (WINDFIELD SUBD UT-3), BLOCK 110 LOT 11 PLAT 9568/114 FILED 1/6/2006/2010-CORRECTED LEGAL DESCRIPTION PER CR# 21645
1065679	CB 5091B (WINDFIELD SUBD UT-3), BLOCK 110 LOT 12 PLAT 9568/114 FILED 1/6/2006/2010-CORRECTED LEGAL DESCRIPTION PER CR# 21645
1065680	CB 5091B (WINDFIELD SUBD UT-3), BLOCK 110 LOT 13 PLAT 9568/114 FILED 1/6/2006/2010-CORRECTED LEGAL DESCRIPTION PER CR# 21645
1065681	CB 5091B (WINDFIELD SUBD UT-3), BLOCK 110 LOT 14 PLAT 9568/114 FILED 1/6/2006
1065682	CB 5091B (WINDFIELD SUBD UT-3), BLOCK 110 LOT 15 PLAT 9568/114 FILED 1/6/2006/2010-CORRECTED LEGAL DESCRIPTION PER CR# 21645
1065683	CB 5091B (WINDFIELD SUBD UT-3), BLOCK 110 LOT 16 PLAT 9568/114 FILED 1/6/2006/2010-CORRECTED LEGAL DESCRIPTION PER CR# 21645
1065684	CB 5091B (WINDFIELD SUBD UT-3), BLOCK 110 LOT 17 PLAT 9568/114 FILED 1/6/2006/2010-CORRECTED LEGAL DESCRIPTION PER CR# 21645
1065685	CB 5091B (WINDFIELD SUBD UT-3), BLOCK 110 LOT 18 PLAT 9568/114 FILED 1/6/2006/2010-CORRECTED LEGAL DESCRIPTION PER CR# 21645
1065686	CB 5091B (WINDFIELD SUBD UT-3), BLOCK 110 LOT 19 PLAT 9568/114 FILED 1/6/2006/2010-CORRECTED LEGAL DESCRIPTION PER CR# 21645
1065687	CB 5091B (WINDFIELD SUBD UT-3), BLOCK 110 LOT 20 PLAT 9568/114 FILED 1/6/2006/2010-CORRECTED LEGAL DESCRIPTION PER CR# 21645
1065688	CB 5091B (WINDFIELD SUBD UT-3), BLOCK 110 LOT 21 PLAT 9568/114 FILED 1/6/2006/2010-CORRECTED LEGAL DESCRIPTION PER CR# 21645
1065689	CB 5091B (WINDFIELD SUBD UT-3), BLOCK 110 LOT 22 PLAT 9568/114 FILED 1/6/2006/2010-CORRECTED LEGAL DESCRIPTION PER CR# 21645
1065690	CB 5091B (WINDFIELD SUBD UT-3), BLOCK 110 LOT 23 PLAT 9568/114 FILED 1/6/2006/2010-CORRECTED LEGAL DESCRIPTION PER CR# 21645
1065691	CB 5091B (WINDFIELD SUBD UT-3), BLOCK 110 LOT 24 PLAT 9568/114 FILED 1/6/2006/2010-CORRECTED LEGAL DESCRIPTION PER CR# 21645
1065694	CB 5091B (WINFIELD SUBD UT-3), BLOCK 111 LOT 1 PLAT 9568/114 FILED 1/6/2006/2010-CORRECTED LEGAL DESCRIPTION PER CR# 21645
1065698	CB 5091B (WINFIELD SUBD UT-3), BLOCK 111 LOT 5 PLAT 9568/114 FILED 1/6/2006/2010-CORRECTED LEGAL DESCRIPTION PER CR# 21645
1065699	CB 5091B (WINFIELD SUBD UT-3), BLOCK 111 LOT 6 PLAT 9568/114 FILED 1/6/2006/2010-CORRECTED LEGAL DESCRIPTION PER CR# 21645

Proposed Zoning: **"R-6 AHOD"**

Proposed Zoning Description: **Residential Single-Family District, Airport Hazard Overlay District**

PropID	LegalDescription
1065700	CB 5091B (WINFIELD SUBD UT-3), BLOCK 111 LOT 7 PLAT 9568/114 FILED 1/6/2006/2010-CORRECTED LEGAL DESCRIPTION PER CR# 21645
1065701	CB 5091B (WINFIELD SUBD UT-3), BLOCK 111 LOT 8 PLAT 9568/114 FILED 1/6/2006/2010-CORRECTED LEGAL DESCRIPTION PER CR# 21645
1065702	CB 5091B (WINFIELD SUBD UT-3), BLOCK 111 LOT 9 PLAT 9568/114 FILED 1/6/2006/2010-CORRECTED LEGAL DESCRIPTION PER CR# 21645
1065703	CB 5091B (WINFIELD SUBD UT-3), BLOCK 111 LOT 10 PLAT 9568/114 FILED 1/6/2006/2010-CORRECTED LEGAL DESCRIPTION PER CR# 21645
1065704	CB 5091B (WINFIELD SUBD UT-3), BLOCK 111 LOT 11 PLAT 9568/114 FILED 1/6/2006/2010-CORRECTED LEGAL DESCRIPTION PER CR# 21645
1065705	CB 5091B (WINFIELD SUBD UT-3), BLOCK 111 LOT 12 PLAT 9568/114 FILED 1/6/2006/2010-CORRECTED LEGAL DESCRIPTION PER CR# 21645
1065706	CB 5091B (WINFIELD SUBD UT-3), BLOCK 111 LOT 13 PLAT 9568/114 FILED 1/6/2006/2010-CORRECTED LEGAL DESCRIPTION PER CR# 21645
1065707	CB 5091B (WINFIELD SUBD UT-3), BLOCK 111 LOT 14 PLAT 9568/114 FILED 1/6/20062010-CORRECTED LEGAL DESCRIPTION PER CR# 21645
1065708	CB 5091B (WINFIELD SUBD UT-3), BLOCK 111 LOT 15 PLAT 9568/114 FILED 1/6/2006/2010-CORRECTED LEGAL DESCRIPTION PER CR# 21645
1065709	CB 5091B (WINFIELD SUBD UT-3), BLOCK 111 LOT 16 PLAT 9568/114 FILED 1/6/2006/2010-CORRECTED LEGAL DESCRIPTION PER CR# 21645
1065710	CB 5091B (WINFIELD SUBD UT-3), BLOCK 111 LOT 17 PLAT 9568/114 FILED 1/6/2006/2010-CORRECTED LEGAL DESCRIPTION PER CR# 21645
1065711	CB 5091B (WINFIELD SUBD UT-3), BLOCK 111 LOT 18 PLAT 9568/114 FILED 1/6/2006/2010-CORRECTED LEGAL DESCRIPTION PER CR# 21645
1065714	CB 5091B (WINDFIELD SUBD UT-3), BLOCK 110 LOT 100 (GREENBELT) PLAT 9568/114 FOR 2007 FILED 1/6/2006/2010-CORRECTED LEGAL DESCRIPTION PER CR# 21645
1065715	CB 5091B (WINDFIELD SUBD UT-3), BLOCK 110 LOT 101 (GREENBELT) PLAT 9568/114 FOR 2007 FILED 1/6/2006/2010-CORRECTED LEGAL DESCRIPTION PER CR# 21645
1065813	CB 5091B (WINDFIELD SUBD UT-5), BLOCK 110 LOT 25 PLAT 9568/113 FOR 2007 FILED 1/6/2006/2010-CORRECTED LEGAL DESCRIPTION PER CR# 21645
1065814	CB 5091B (WINDFIELD SUBD UT-5), BLOCK 110 LOT 26 PLAT 9568/113 FOR 2007 FILED 1/6/2006/2010-CORRECTED LEGAL DESCRIPTION PER CR# 21645
1065815	CB 5091B (WINDFIELD SUBD UT-5), BLOCK 110 LOT 27 PLAT 9568/113 FOR 2007 FILED 1/6/2006/2010-CORRECTED LEGAL DESCRIPTION PER CR# 21645
1065816	CB 5091B (WINDFIELD SUBD UT-5), BLOCK 110 LOT 28 PLAT 9568/113 FOR 2007 FILED 1/6/2006/2010-CORRECTED LEGAL DESCRIPTION PER CR# 21645

Proposed Zoning: **"R-6 AHOD"**

Proposed Zoning Description: **Residential Single-Family District, Airport Hazard Overlay District**

PropID	LegalDescription
1065817	CB 5091B (WINDFIELD SUBD UT-5), BLOCK 110 LOT 29 PLAT 9568/113 FOR 2007 FILED 1/6/2006/2010-CORRECTED LEGAL DESCRIPTION PER CR# 21645
1065818	CB 5091B (WINDFIELD SUBD UT-5), BLOCK 110 LOT 30 PLAT 9568/113 FOR 2007 FILED 1/6/2006/2010-CORRECTED LEGAL DESCRIPTION PER CR# 21645
1065819	CB 5091B (WINDFIELD SUBD UT-5), BLOCK 110 LOT 31 PLAT 9568/113 FOR 2007 FILED 1/6/2006/2010-CORRECTED LEGAL DESCRIPTION PER CR# 21645
1065820	CB 5091B (WINDFIELD SUBD UT-5), BLOCK 110 LOT 32 PLAT 9568/113 FOR 2007 FILED 1/6/2006/2010-CORRECTED LEGAL DESCRIPTION PER CR# 21645
1065821	CB 5091B (WINDFIELD SUBD UT-5), BLOCK 110 LOT 33 PLAT 9568/113 FOR 2007 FILED 1/6/2006/2010-CORRECTED LEGAL DESCRIPTION PER CR# 21645
1065822	CB 5091B (WINDFIELD SUBD UT-5), BLOCK 110 LOT 34 PLAT 9568/113 FOR 2007 FILED 1/6/2006/2010-CORRECTED LEGAL DESCRIPTION PER CR# 21645
1065823	CB 5091B (WINDFIELD SUBD UT-5), BLOCK 110 LOT 35 PLAT 9568/113 FOR 2007 FILED 1/6/2006/2010-CORRECTED LEGAL DESCRIPTION PER CR# 21645
1065824	CB 5091B (WINDFIELD SUBD UT-5), BLOCK 110 LOT 36 PLAT 9568/113 FOR 2007 FILED 1/6/2006/2010-CORRECTED LEGAL DESCRIPTION PER CR# 21645
1065825	CB 5091B (WINDFIELD SUBD UT-5), BLOCK 110 LOT 37 PLAT 9568/113 FOR 2007 FILED 1/6/2006/2010-CORRECTED LEGAL DESCRIPTION PER CR# 21645
1065826	CB 5091B (WINDFIELD SUBD UT-5), BLOCK 110 LOT 38 PLAT 9568/113 FOR 2007 FILED 1/6/2006/2010-CORRECTED LEGAL DESCRIPTION PER CR# 21645
1065827	CB 5091B (WINDFIELD SUBD UT-5), BLOCK 110 LOT 39 PLAT 9568/113 FOR 2007 FILED 1/6/2006/2010-CORRECTED LEGAL DESCRIPTION PER CR# 21645
1065828	CB 5091B (WINDFIELD SUBD UT-5), BLOCK 111 LOT 19 PLAT 9568/113 FOR 2007 FILED 1/6/2006/2010-CORRECTED LEGAL DESCRIPTION PER CR# 21645
1065829	CB 5091B (WINDFIELD SUBD UT-5), BLOCK 111 LOT 20 PLAT 9568/113 FOR 2007 FILED 1/6/2006/2010-CORRECTED LEGAL DESCRIPTION PER CR# 21645
1065830	CB 5091B (WINDFIELD SUBD UT-5), BLOCK 111 LOT 21 PLAT 9568/113 FOR 2007 FILED 1/6/2006/2010-CORRECTED LEGAL DESCRIPTION PER CR# 21645
1065831	CB 5091B (WINDFIELD SUBD UT-5), BLOCK 111 LOT 22 PLAT 9568/113 FOR 2007 FILED 1/6/2006/2010-CORRECTED LEGAL DESCRIPTION PER CR# 21645
1065832	CB 5091B (WINDFIELD SUBD UT-5), BLOCK 111 LOT 23 PLAT 9568/113 FOR 2007 FILED 1/6/2006/2010-CORRECTED LEGAL DESCRIPTION PER CR# 21645
1065833	CB 5091B (WINDFIELD SUBD UT-5), BLOCK 111 LOT 24 PLAT 9568/113 FOR 2007 FILED 1/6/2006/2010-CORRECTED LEGAL DESCRIPTION PER CR# 21645
1065834	CB 5091B (WINFIELD SUBD UT-5), BLOCK 111 LOT 25 PLAT 9568/113 FOR 2007 FILED 1/6/2006/2010-CORRECTED LEGAL DESCRIPTION PER CR# 21645

Proposed Zoning: **"R-6 AHOD"**

Proposed Zoning Description: **Residential Single-Family District, Airport Hazard Overlay District**

PropID	LegalDescription
1065835	CB 5091B (WINDFIELD SUBD UT-5), BLOCK 111 LOT 26 PLAT 9568/113 FOR 2007 FILED 1/6/2006/2010-CORRECTED LEGAL DESCRIPTION PER CR# 21645
1065836	CB 5091B (WINDFIELD SUBD UT-5), BLOCK 111 LOT 27 PLAT 9568/113 FOR 2007 FILED 1/6/2006/2010-CORRECTED LEGAL DESCRIPTION PER CR# 21645
1065837	CB 5091B (WINDFIELD SUBD UT-5), BLOCK 111 LOT 28 PLAT 9568/113 FOR 2007 FILED 1/6/2006/2010-CORRECTED LEGAL DESCRIPTION PER CR# 21645
1065838	CB 5091B (WINDFIELD SUBD UT-5), BLOCK 111 LOT 29 PLAT 9568/113 FOR 2007 FILED 1/6/2006/2010-CORRECTED LEGAL DESCRIPTION PER CR# 21645
1065839	CB 5091B (WINDFIELD SUBD UT-5), BLOCK 111 LOT 30 PLAT 9568/113 FOR 2007 FILED 1/6/2006/2010-CORRECTED LEGAL DESCRIPTION PER CR# 21645
1065840	CB 5091B (WINDFIELD SUBD UT-5), BLOCK 111 LOT 31 PLAT 9568/113 FOR 2007 FILED 1/6/2006/2010-CORRECTED LEGAL DESCRIPTION PER CR# 21645
1065841	CB 5091B (WINDFIELD SUBD UT-5), BLOCK 111 LOT 32 PLAT 9568/113 FOR 2007 FILED 1/6/2006/2010-CORRECTED LEGAL DESCRIPTION PER CR# 21645
1065842	CB 5091B (WINDFIELD SUBD UT-5), BLOCK 111 LOT 33 PLAT 9568/113 FOR 2007 FILED 1/6/2006/2010-CORRECTED LEGAL DESCRIPTION PER CR# 21645
1065843	CB 5091B (WINDFIELD SUBD UT-5), BLOCK 111 LOT 34 PLAT 9568/113 FOR 2007 FILED 1/6/2006/2010-CORRECTED LEGAL DESCRIPTION PER CR# 21645
1065844	CB 5091B (WINDFIELD SUBD UT-5), BLOCK 111 LOT 35 PLAT 9568/113 FOR 2007 FILED 1/6/2006/2010-CORRECTED LEGAL DESCRIPTION PER CR# 21645
1065845	CB 5091B (WINDFIELD SUBD UT-5), BLOCK 111 LOT 36 PLAT 9568/113 FOR 2007 FILED 1/6/2006/2010-CORRECTED LEGAL DESCRIPTION PER CR# 21645
1065846	CB 5091B (WINDFIELD SUBD UT-5), BLOCK 111 LOT 37 PLAT 9568/113 FOR 2007 FILED 1/6/2006/2010-CORRECTED LEGAL DESCRIPTION PER CR# 21645
1065847	CB 5091B (WINDFIELD SUBD UT-5), BLOCK 111 LOT 38 PLAT 9568/113 FOR 2007 FILED 1/6/2006/2010-CORRECTED LEGAL DESCRIPTION PER CR# 21645
1065848	CB 5091B (WINDFIELD SUBD UT-5), BLOCK 111 LOT 39 PLAT 9568/113 FOR 2007 FILED 1/6/2006/2010-CORRECTED LEGAL DESCRIPTION PER CR# 21645
1065849	CB 5091B (WINDFIELD SUBD UT-5), BLOCK 111 LOT 40 PLAT 9568/113 FOR 2007 FILED 1/6/2006/2010-CORRECTED LEGAL DESCRIPTION PER CR# 21645
1065850	CB 5091B (WINDFIELD SUBD UT-5), BLOCK 111 LOT 41 PLAT 9568/113 FOR 2007 FILED 1/6/2006/2010-CORRECTED LEGAL DESCRIPTION PER CR# 21645
1065851	CB 5091B (WINDFIELD SUBD UT-5), BLOCK 111 LOT 42 PLAT 9568/113 FOR 2007 FILED 1/6/2006/2010-CORRECTED LEGAL DESCRIPTION PER CR# 21645
1065852	CB 5091B (WINDFIELD SUBD UT-5), BLOCK 111 LOT 43 PLAT 9568/113 FOR 2007 FILED 1/6/2006/2010-CORRECTED LEGAL DESCRIPTION PER CR# 21645

Proposed Zoning: **"R-6 AHOD"**

Proposed Zoning Description: **Residential Single-Family District, Airport Hazard Overlay District**

PropID	LegalDescription
1065853	CB 5091B (WINDFIELD SUBD UT-5), BLOCK 111 LOT 44 PLAT 9568/113 FOR 2007 FILED 1/6/2006/2010-CORRECTED LEGAL DESCRIPTION PER CR# 21645
1071963	CB 5091B (WINDFIELD UT-4), BLOCK 103 LOT 30 PLAT 9571/194-195 FOR 2007 FILED 8/11/2006
1071964	CB 5091B (WINDFIELD UT-4), BLOCK 103 LOT 31 PLAT 9571/194-195 FOR 2007 FILED 8/11/2006
1071965	CB 5091B (WINDFIELD UT-4), BLOCK 103 LOT 32 PLAT 9571/194-195 FOR 2007 FILED 8/11/2006
1071966	CB 5091B (WINDFIELD UT-4), BLOCK 103 LOT 33 PLAT 9571/194-195 FOR 2007 FILED 8/11/2006
1071967	CB 5091B (WINDFIELD UT-4), BLOCK 103 LOT 34 PLAT 9571/194-195 FOR 2007 FILED 8/11/2006
1071968	CB 5091B (WINDFIELD UT-4), BLOCK 103 LOT 35 PLAT 9571/194-195 FOR 2007 FILED 8/11/2006
1071969	CB 5091B (WINDFIELD UT-4), BLOCK 103 LOT 36 PLAT 9571/194-195 FOR 2007 FILED 8/11/2006
1071970	CB 5091B (WINDFIELD UT-4), BLOCK 103 LOT 37 PLAT 9571/194-195 FOR 2007 FILED 8/11/2006
1071971	CB 5091B (WINDFIELD UT-4), BLOCK 103 LOT 38 PLAT 9571/194-195 FOR 2007 FILED 8/11/2006
1071972	CB 5091B (WINDFIELD UT-4), BLOCK 103 LOT 39 PLAT 9571/194-195 FOR 2007 FILED 8/11/2006
1071973	CB 5091B (WINDFIELD UT-4), BLOCK 103 LOT 40 PLAT 9571/194-195 FOR 2007 FILED 8/11/2006
1071974	CB 5091B (WINDFIELD UT-4), BLOCK 103 LOT 41 PLAT 9571/194-195 FOR 2007 FILED 8/11/2006
1071975	CB 5091B (WINDFIELD UT-4), BLOCK 103 LOT 42 PLAT 9571/194-195 FOR 2007 FILED 8/11/2006
1071976	CB 5091B (WINDFIELD UT-4), BLOCK 103 LOT 43 PLAT 9571/194-195 FOR 2007 FILED 8/11/2006
1071977	CB 5091B (WINDFIELD UT-4), BLOCK 103 LOT 44 PLAT 9571/194-195 FOR 2007 FILED 8/11/2006
1071978	CB 5091B (WINDFIELD UT-4), BLOCK 103 LOT 45 PLAT 9571/194-195 FOR 2007 FILED 8/11/2006
1071979	CB 5091B (WINDFIELD UT-4), BLOCK 103 LOT 46 PLAT 9571/194-195 FOR 2007 FILED 8/11/2006
1071980	CB 5091B (WINDFIELD UT-4), BLOCK 103 LOT 47 PLAT 9571/194-195 FOR 2007 FILED 8/11/2006
1071981	CB 5091B (WINDFIELD UT-4), BLOCK 104 LOT 16 PLAT 9571/194-195 FOR 2007 FILED 8/11/2006
1071982	CB 5091B (WINDFIELD UT-4), BLOCK 104 LOT 17 PLAT 9571/194-195 FOR 2007 FILED 8/11/2006
1071983	CB 5091B (WINDFIELD UT-4), BLOCK 104 LOT 18 PLAT 9571/194-195 FOR 2007 FILED 8/11/2006
1071984	CB 5091B (WINDFIELD UT-4), BLOCK 104 LOT 19 PLAT 9571/194-195 FOR 2007 FILED 8/11/2006
1071985	CB 5091B (WINDFIELD UT-4), BLOCK 104 LOT 20 PLAT 9571/194-195 FOR 2007 FILED 8/11/2006
1071986	CB 5091B (WINDFIELD UT-4), BLOCK 104 LOT 21 PLAT 9571/194-195 FOR 2007 FILED 8/11/2006
1071987	CB 5091B (WINDFIELD UT-4), BLOCK 104 LOT 22 PLAT 9571/194-195 FOR 2007 FILED 8/11/2006
1071988	CB 5091B (WINDFIELD UT-4), BLOCK 104 LOT 23 PLAT 9571/194-195 FOR 2007 FILED 8/11/2006

Proposed Zoning: **"R-6 AHOD"**

Proposed Zoning Description: **Residential Single-Family District, Airport Hazard Overlay District**

PropID	LegalDescription
1071989	CB 5091B (WINDFIELD UT-4), BLOCK 104 LOT 24 PLAT 9571/194-195 FOR 2007 FILED 8/11/2006
1071990	CB 5091B (WINDFIELD UT-4), BLOCK 104 LOT 25 PLAT 9571/194-195 FOR 2007 FILED 8/11/2006
1071991	CB 5091B (WINDFIELD UT-4), BLOCK 104 LOT 26 PLAT 9571/194-195 FOR 2007 FILED 8/11/2006
1071992	CB 5091B (WINDFIELD UT-4), BLOCK 105 LOT 3 PLAT 9571/194-195 FOR 2007 FILED 8/11/2006
1071993	CB 5091B (WINDFIELD UT-4), BLOCK 105 LOT 4 PLAT 9571/194-195 FOR 2007 FILED 8/11/2006
1071994	CB 5091B (WINDFIELD UT-4), BLOCK 105 LOT 5 PLAT 9571/194-195 FOR 2007 FILED 8/11/2006
1071995	CB 5091B (WINDFIELD UT-4), BLOCK 105 LOT 6 PLAT 9571/194-195 FOR 2007 FILED 8/11/2006
1071996	CB 5091B (WINDFIELD UT-4), BLOCK 105 LOT 7 PLAT 9571/194-195 FOR 2007 FILED 8/11/2006
1071997	CB 5091B (WINDFIELD UT-4), BLOCK 105 LOT 8 PLAT 9571/194-195 FOR 2007 FILED 8/11/2006
1071998	CB 5091B (WINDFIELD UT-4), BLOCK 105 LOT 9 PLAT 9571/194-195 FOR 2007 FILED 8/11/2006
1071999	CB 5091B (WINDFIELD UT-4), BLOCK 105 LOT 10 PLAT 9571/194-195 FOR 2007 FILED 8/11/2006
1072000	CB 5091B (WINDFIELD UT-4), BLOCK 105 LOT 11 PLAT 9571/194-195 FOR 2007 FILED 8/11/2006
1072001	CB 5091B (WINDFIELD UT-4), BLOCK 105 LOT 12 PLAT 9571/194-195 FOR 2007 FILED 8/11/2006
1072002	CB 5091B (WINDFIELD UT-4), BLOCK 105 LOT 13 PLAT 9571/194-195 FOR 2007 FILED 8/11/2006
1072003	CB 5091B (WINDFIELD UT-4), BLOCK 105 LOT 14 PLAT 9571/194-195 FOR 2007 FILED 8/11/2006
1072004	CB 5091B (WINDFIELD UT-4), BLOCK 105 LOT 15 PLAT 9571/194-195 FOR 2007 FILED 8/11/2006
1072005	CB 5091B (WINDFIELD UT-4), BLOCK 105 LOT 16 PLAT 9571/194-195 FOR 2007 FILED 8/11/2006
1072006	CB 5091B (WINDFIELD UT-4), BLOCK 105 LOT 17 PLAT 9571/194-195 FOR 2007 FILED 8/11/2006
1072007	CB 5091B (WINDFIELD UT-4), BLOCK 105 LOT 18 PLAT 9571/194-195 FOR 2007 FILED 8/11/2006
1072008	CB 5091B (WINDFIELD UT-4), BLOCK 105 LOT 19 PLAT 9571/194-195 FOR 2007 FILED 8/11/2006
1072009	CB 5091B (WINDFIELD UT-4), BLOCK 105 LOT 20 PLAT 9571/194-195 FOR 2007 FILED 8/11/2006
1072010	CB 5091B (WINDFIELD UT-4), BLOCK 105 LOT 21 PLAT 9571/194-195 FOR 2007 FILED 8/11/2006
1072011	CB 5091B (WINDFIELD UT-4), BLOCK 105 LOT 22 PLAT 9571/194-195 FOR 2007 FILED 8/11/2006
1072012	CB 5091B (WINDFIELD UT-4), BLOCK 106 LOT 2 PLAT 9571/194-195 FOR 2007 FILED 8/11/2006
1072013	CB 5091B (WINDFIELD UT-4), BLOCK 106 LOT 3 PLAT 9571/194-195 FOR 2007 FILED 8/11/2006
1072014	CB 5091B (WINDFIELD UT-4), BLOCK 106 LOT 4 PLAT 9571/194-195 FOR 2007 FILED 8/11/2006
1072015	CB 5091B (WINDFIELD UT-4), BLOCK 106 LOT 5 PLAT 9571/194-195 FOR 2007 FILED 8/11/2006

Proposed Zoning: **"R-6 AHOD"**

Proposed Zoning Description: **Residential Single-Family District, Airport Hazard Overlay District**

PropID	LegalDescription
1072016	CB 5091B (WINDFIELD UT-4), BLOCK 106 LOT 6 PLAT 9571/194-195 FOR 2007 FILED 8/11/2006
1072017	CB 5091B (WINDFIELD UT-4), BLOCK 106 LOT 7 PLAT 9571/194-195 FOR 2007 FILED 8/11/2006
1072018	CB 5091B (WINDFIELD UT-4), BLOCK 106 LOT 8 PLAT 9571/194-195 FOR 2007 FILED 8/11/2006
1072019	CB 5091B (WINDFIELD UT-4), BLOCK 106 LOT 9 PLAT 9571/194-195 FOR 2007 FILED 8/11/2006
1072020	CB 5091B (WINDFIELD UT-4), BLOCK 106 LOT 10 PLAT 9571/194-195 FOR 2007 FILED 8/11/2006
1072021	CB 5091B (WINDFIELD UT-4), BLOCK 106 LOT 11 PLAT 9571/194-195 FOR 2007 FILED 8/11/2006
1072022	CB 5091B (WINDFIELD UT-4), BLOCK 106 LOT 12 PLAT 9571/194-195 FOR 2007 FILED 8/11/2006
1072023	CB 5091B (WINDFIELD UT-4), BLOCK 106 LOT 13 PLAT 9571/194-195 FOR 2007 FILED 8/11/2006
1072024	CB 5091B (WINDFIELD UT-4), BLOCK 106 LOT 14 PLAT 9571/194-195 FOR 2007 FILED 8/11/2006
1072025	CB 5091B (WINDFIELD UT-4), BLOCK 106 LOT 15 PLAT 9571/194-195 FOR 2007 FILED 8/11/2006
1072026	CB 5091B (WINDFIELD UT-4), BLOCK 106 LOT 16 PLAT 9571/194-195 FOR 2007 FILED 8/11/2006
1072027	CB 5091B (WINDFIELD UT-4), BLOCK 106 LOT 17 PLAT 9571/194-195 FOR 2007 FILED 8/11/2006
1072028	CB 5091B (WINDFIELD UT-4), BLOCK 106 LOT 18 PLAT 9571/194-195 FOR 2007 FILED 8/11/2006
1072029	CB 5091B (WINDFIELD UT-4), BLOCK 106 LOT 1 (PARK) PLAT 9571/194-195 FOR 2007 FILED 8/11/2006
1072031	CB 5091B (WINDFIELD UT-4), BLOCK 106 LOT 1 (PARK)
1073485	CB 5091B (WINDFIELD SUBD UT-3A), BLOCK 111 LOT 45 PLAT 9571/204 FOR 2007 FILED 8/11/2006/2010-CORRECTED LEGAL DESCRIPTION PER CR# 21645
1073486	CB 5091B (WINDFIELD SUBD UT-3A), BLOCK 111 LOT 46 PLAT 9571/204 FOR 2007 FILED 8/11/2006/2010-CORRECTED LEGAL DESCRIPTION PER CR# 21645
1090834	CB 5091B BLK 103 LOT P-100 (DRAINAGE R.O.W.) WINFIELD UT-4 NEW ACCT - PLAT 9571/194-5 FOR 2007 FILED 8/11/2006
1090835	CB 5091B BLK 103 LOT P-101 (DRAINAGE R.O.W.) WINFIELD UT-4 NEW ACCT - PLAT 9571/194-5 FOR 2007 FILED 8/11/2006
1098248	CB 5090B (HORIZON POINTE SUBD UT-1), BLOCK 30 LOT 2 NEW ACCT - PLAT 9575/61-64 FOR 2008 FILED 5/4/2007
1098249	CB 5090B (HORIZON POINTE SUBD UT-1), BLOCK 30 LOT 3 NEW ACCT - PLAT 9575/61-64 FOR 2008 FILED 5/4/2007
1098250	CB 5090B (HORIZON POINTE SUBD UT-1), BLOCK 30 LOT 4 NEW ACCT - PLAT 9575/61-64 FOR 2008 FILED 5/4/2007
1098251	CB 5090B (HORIZON POINTE SUBD UT-1), BLOCK 30 LOT 5 NEW ACCT - PLAT 9575/61-64 FOR 2008 FILED 5/4/2007

Proposed Zoning: **"R-6 AHOD"**

Proposed Zoning Description: **Residential Single-Family District, Airport Hazard Overlay District**

PropID	LegalDescription
1098252	CB 5090B (HORIZON POINTE SUBD UT-1), BLOCK 30 LOT 6 NEW ACCT - PLAT 9575/61-64 FOR 2008 FILED 5/4/2007
1098253	CB 5090B (HORIZON POINTE SUBD UT-1), BLOCK 30 LOT 7 NEW ACCT - PLAT 9575/61-64 FOR 2008 FILED 5/4/2007
1098254	CB 5090B (HORIZON POINTE SUBD UT-1), BLOCK 30 LOT 8 NEW ACCT - PLAT 9575/61-64 FOR 2008 FILED 5/4/2007
1098255	CB 5090B (HORIZON POINTE SUBD UT-1), BLOCK 30 LOT 9 NEW ACCT - PLAT 9575/61-64 FOR 2008 FILED 5/4/2007
1098256	CB 5090B (HORIZON POINTE SUBD UT-1), BLOCK 30 LOT 10 NEW ACCT - PLAT 9575/61-64 FOR 2008 FILED 5/4/2007
1098257	CB 5090B (HORIZON POINTE SUBD UT-1), BLOCK 30 LOT 11 NEW ACCT - PLAT 9575/61-64 FOR 2008 FILED 5/4/2007
1098258	CB 5090B (HORIZON POINTE SUBD UT-1), BLOCK 30 LOT 12 NEW ACCT - PLAT 9575/61-64 FOR 2008 FILED 5/4/2007
1098259	CB 5090B (HORIZON POINTE SUBD UT-1), BLOCK 30 LOT 13 NEW ACCT - PLAT 9575/61-64 FOR 2008 FILED 5/4/2007
1098260	CB 5090B (HORIZON POINTE SUBD UT-1), BLOCK 30 LOT 14 NEW ACCT - PLAT 9575/61-64 FOR 2008 FILED 5/4/2007
1098261	CB 5090B (HORIZON POINTE SUBD UT-1), BLOCK 30 LOT 15 NEW ACCT - PLAT 9575/61-64 FOR 2008 FILED 5/4/2007
1098262	CB 5090B (HORIZON POINTE SUBD UT-1), BLOCK 30 LOT 16 NEW ACCT - PLAT 9575/61-64 FOR 2008 FILED 5/4/2007
1098263	CB 5090B (HORIZON POINTE SUBD UT-1), BLOCK 30 LOT 17 NEW ACCT - PLAT 9575/61-64 FOR 2008 FILED 5/4/2007
1098264	CB 5090B (HORIZON POINTE SUBD UT-1), BLOCK 30 LOT 18 NEW ACCT - PLAT 9575/61-64 FOR 2008 FILED 5/4/2007
1098265	CB 5090B (HORIZON POINTE SUBD UT-1), BLOCK 30 LOT 19 NEW ACCT - PLAT 9575/61-64 FOR 2008 FILED 5/4/2007
1098266	CB 5090B (HORIZON POINTE SUBD UT-1), BLOCK 30 LOT 20 NEW ACCT - PLAT 9575/61-64 FOR 2008 FILED 5/4/2007
1098267	CB 5090B (HORIZON POINTE SUBD UT-1), BLOCK 30 LOT 21 NEW ACCT - PLAT 9575/61-64 FOR 2008 FILED 5/4/2007
1098268	CB 5090B (HORIZON POINTE SUBD UT-1), BLOCK 30 LOT 22 NEW ACCT - PLAT 9575/61-64 FOR 2008 FILED 5/4/2007
1098269	CB 5090B (HORIZON POINTE SUBD UT-1), BLOCK 30 LOT 23 NEW ACCT - PLAT 9575/61-64 FOR 2008 FILED 5/4/2007

Proposed Zoning: **"R-6 AHOD"**

Proposed Zoning Description: **Residential Single-Family District, Airport Hazard Overlay District**

PropID	LegalDescription
1098270	CB 5090B (HORIZON POINTE SUBD UT-1), BLOCK 30 LOT 24 NEW ACCT - PLAT 9575/61-64 FOR 2008 FILED 5/4/2007
1098271	CB 5090B (HORIZON POINTE SUBD UT-1), BLOCK 30 LOT 25 NEW ACCT - PLAT 9575/61-64 FOR 2008 FILED 5/4/2007
1098272	CB 5090B (HORIZON POINTE SUBD UT-1), BLOCK 30 LOT 26 NEW ACCT - PLAT 9575/61-64 FOR 2008 FILED 5/4/2007
1098273	CB 5090B (HORIZON POINTE SUBD UT-1), BLOCK 30 LOT 27 NEW ACCT - PLAT 9575/61-64 FOR 2008 FILED 5/4/2007
1098274	CB 5090B (HORIZON POINTE SUBD UT-1), BLOCK 30 LOT 28 NEW ACCT - PLAT 9575/61-64 FOR 2008 FILED 5/4/2007
1098275	CB 5090B (HORIZON POINTE SUBD UT-1), BLOCK 30 LOT 29 NEW ACCT - PLAT 9575/61-64 FOR 2008 FILED 5/4/2007
1098276	CB 5090B (HORIZON POINTE SUBD UT-1), BLOCK 30 LOT 30 NEW ACCT - PLAT 9575/61-64 FOR 2008 FILED 5/4/2007
1098277	CB 5090B (HORIZON POINTE SUBD UT-1), BLOCK 34 LOT 4 NEW ACCT - PLAT 9575/61-64 FOR 2008 FILED 5/4/2007
1098278	CB 5090B (HORIZON POINTE SUBD UT-1), BLOCK 34 LOT 5 NEW ACCT - PLAT 9575/61-64 FOR 2008 FILED 5/4/2007
1098279	CB 5090B (HORIZON POINTE SUBD UT-1), BLOCK 34 LOT 6 NEW ACCT - PLAT 9575/61-64 FOR 2008 FILED 5/4/2007
1098280	CB 5090B (HORIZON POINTE SUBD UT-1), BLOCK 34 LOT 7 NEW ACCT - PLAT 9575/61-64 FOR 2008 FILED 5/4/2007
1098281	CB 5090B (HORIZON POINTE SUBD UT-1), BLOCK 34 LOT 8 NEW ACCT - PLAT 9575/61-64 FOR 2008 FILED 5/4/2007
1098282	CB 5090B (HORIZON POINTE SUBD UT-1), BLOCK 34 LOT 9 NEW ACCT - PLAT 9575/61-64 FOR 2008 FILED 5/4/2007
1098283	CB 5090B (HORIZON POINTE SUBD UT-1), BLOCK 34 LOT 10 NEW ACCT - PLAT 9575/61-64 FOR 2008 FILED 5/4/2007
1098284	CB 5090B (HORIZON POINTE SUBD UT-1), BLOCK 34 LOT 11 NEW ACCT - PLAT 9575/61-64 FOR 2008 FILED 5/4/2007
1098285	CB 5090B (HORIZON POINTE SUBD UT-1), BLOCK 34 LOT 12 NEW ACCT - PLAT 9575/61-64 FOR 2008 FILED 5/4/2007
1098286	CB 5090B (HORIZON POINTE SUBD UT-1), BLOCK 34 LOT 13 NEW ACCT - PLAT 9575/61-64 FOR 2008 FILED 5/4/2007
1098287	CB 5090B (HORIZON POINTE SUBD UT-1), BLOCK 34 LOT 14 NEW ACCT - PLAT 9575/61-64 FOR 2008 FILED 5/4/2007

Proposed Zoning: **"R-6 AHOD"**

Proposed Zoning Description: **Residential Single-Family District, Airport Hazard Overlay District**

PropID	LegalDescription
1098288	CB 5090B (HORIZON POINTE SUBD UT-1), BLOCK 34 LOT 15 NEW ACCT - PLAT 9575/61-64 FOR 2008 FILED 5/4/2007
1098289	CB 5090B (HORIZON POINTE SUBD UT-1), BLOCK 34 LOT 16 NEW ACCT - PLAT 9575/61-64 FOR 2008 FILED 5/4/2007
1098290	CB 5090B (HORIZON POINTE SUBD UT-1), BLOCK 34 LOT 17 NEW ACCT - PLAT 9575/61-64 FOR 2008 FILED 5/4/2007
1098291	CB 5090B (HORIZON POINTE SUBD UT-1), BLOCK 34 LOT 18 NEW ACCT - PLAT 9575/61-64 FOR 2008 FILED 5/4/2007
1098292	CB 5090B (HORIZON POINTE SUBD UT-1), BLOCK 34 LOT 19 NEW ACCT - PLAT 9575/61-64 FOR 2008 FILED 5/4/2007
1098293	CB 5090B (HORIZON POINTE SUBD UT-1), BLOCK 34 LOT 20 NEW ACCT - PLAT 9575/61-64 FOR 2008 FILED 5/4/2007
1098294	CB 5090B (HORIZON POINTE SUBD UT-1), BLOCK 34 LOT 21 NEW ACCT - PLAT 9575/61-64 FOR 2008 FILED 5/4/2007
1098295	CB 5090B (HORIZON POINTE SUBD UT-1), BLOCK 34 LOT 22 NEW ACCT - PLAT 9575/61-64 FOR 2008 FILED 5/4/2007
1098296	CB 5090B (HORIZON POINTE SUBD UT-1), BLOCK 34 LOT 23 NEW ACCT - PLAT 9575/61-64 FOR 2008 FILED 5/4/2007
1098297	CB 5090B (HORIZON POINTE SUBD UT-1), BLOCK 34 LOT 24 NEW ACCT - PLAT 9575/61-64 FOR 2008 FILED 5/4/2007
1098298	CB 5090B (HORIZON POINTE SUBD UT-1), BLOCK 34 LOT 25 NEW ACCT - PLAT 9575/61-64 FOR 2008 FILED 5/4/2007
1098299	CB 5090B (HORIZON POINTE SUBD UT-1), BLOCK 34 LOT 26 NEW ACCT - PLAT 9575/61-64 FOR 2008 FILED 5/4/2007
1098300	CB 5090B (HORIZON POINTE SUBD UT-1), BLOCK 34 LOT 27 NEW ACCT - PLAT 9575/61-64 FOR 2008 FILED 5/4/2007
1098301	CB 5090B (HORIZON POINTE SUBD UT-1), BLOCK 34 LOT 28 NEW ACCT - PLAT 9575/61-64 FOR 2008 FILED 5/4/2007
1098302	CB 5090B (HORIZON POINTE SUBD UT-1), BLOCK 34 LOT 29 NEW ACCT - PLAT 9575/61-64 FOR 2008 FILED 5/4/2007
1098303	CB 5090B (HORIZON POINTE SUBD UT-1), BLOCK 34 LOT 30 NEW ACCT - PLAT 9575/61-64 FOR 2008 FILED 5/4/2007
1098304	CB 5090B (HORIZON POINTE SUBD UT-1), BLOCK 34 LOT 31 NEW ACCT - PLAT 9575/61-64 FOR 2008 FILED 5/4/2007
1098305	CB 5090B (HORIZON POINTE SUBD UT-1), BLOCK 34 LOT 32 NEW ACCT - PLAT 9575/61-64 FOR 2008 FILED 5/4/2007

Proposed Zoning: **"R-6 AHOD"**

Proposed Zoning Description: **Residential Single-Family District, Airport Hazard Overlay District**

PropID	LegalDescription
1098306	CB 5090B (HORIZON POINTE SUBD UT-1), BLOCK 34 LOT 33 NEW ACCT - PLAT 9575/61-64 FOR 2008 FILED 5/4/2007
1098307	CB 5090B (HORIZON POINTE SUBD UT-1), BLOCK 34 LOT 34 NEW ACCT - PLAT 9575/61-64 FOR 2008 FILED 5/4/2007
1098308	CB 5090B (HORIZON POINTE SUBD UT-1), BLOCK 35 LOT 1 NEW ACCT - PLAT 9575/61-64 FOR 2008 FILED 5/4/2007
1098309	CB 5090B (HORIZON POINTE SUBD UT-1), BLOCK 35 LOT 2 NEW ACCT - PLAT 9575/61-64 FOR 2008 FILED 5/4/2007
1098310	CB 5090B (HORIZON POINTE SUBD UT-1), BLOCK 35 LOT 3 NEW ACCT - PLAT 9575/61-64 FOR 2008 FILED 5/4/2007
1098311	CB 5090B (HORIZON POINTE SUBD UT-1), BLOCK 35 LOT 4 NEW ACCT - PLAT 9575/61-64 FOR 2008 FILED 5/4/2007
1098312	CB 5090B (HORIZON POINTE SUBD UT-1), BLOCK 35 LOT 5 NEW ACCT - PLAT 9575/61-64 FOR 2008 FILED 5/4/2007
1098313	CB 5090B (HORIZON POINTE SUBD UT-1), BLOCK 35 LOT 6 NEW ACCT - PLAT 9575/61-64 FOR 2008 FILED 5/4/2007
1098314	CB 5090B (HORIZON POINTE SUBD UT-1), BLOCK 35 LOT 7 NEW ACCT - PLAT 9575/61-64 FOR 2008 FILED 5/4/2007
1098315	CB 5090B (HORIZON POINTE SUBD UT-1), BLOCK 35 LOT 8 NEW ACCT - PLAT 9575/61-64 FOR 2008 FILED 5/4/2007
1098316	CB 5090B (HORIZON POINTE SUBD UT-1), BLOCK 35 LOT 9 NEW ACCT - PLAT 9575/61-64 FOR 2008 FILED 5/4/2007
1098317	CB 5090B (HORIZON POINTE SUBD UT-1), BLOCK 35 LOT 10 NEW ACCT - PLAT 9575/61-64 FOR 2008 FILED 5/4/2007
1098318	CB 5090B (HORIZON POINTE SUBD UT-1), BLOCK 35 LOT 11 NEW ACCT - PLAT 9575/61-64 FOR 2008 FILED 5/4/2007
1098319	CB 5090B (HORIZON POINTE SUBD UT-1), BLOCK 35 LOT 12 NEW ACCT - PLAT 9575/61-64 FOR 2008 FILED 5/4/2007
1098320	CB 5090B (HORIZON POINTE SUBD UT-1), BLOCK 35 LOT 13 NEW ACCT - PLAT 9575/61-64 FOR 2008 FILED 5/4/2007
1098321	CB 5090B (HORIZON POINTE SUBD UT-1), BLOCK 35 LOT 14 NEW ACCT - PLAT 9575/61-64 FOR 2008 FILED 5/4/2007
1098322	CB 5090B (HORIZON POINTE SUBD UT-1), BLOCK 35 LOT 15 NEW ACCT - PLAT 9575/61-64 FOR 2008 FILED 5/4/2007
1098323	CB 5090B (HORIZON POINTE SUBD UT-1), BLOCK 35 LOT 16 NEW ACCT - PLAT 9575/61-64 FOR 2008 FILED 5/4/2007

Proposed Zoning: **"R-6 AHOD"**

Proposed Zoning Description: **Residential Single-Family District, Airport Hazard Overlay District**

PropID	LegalDescription
1098324	CB 5090B (HORIZON POINTE SUBD UT-1), BLOCK 35 LOT 17 NEW ACCT - PLAT 9575/61-64 FOR 2008 FILED 5/4/2007
1098325	CB 5090B (HORIZON POINTE SUBD UT-1), BLOCK 35 LOT 18 NEW ACCT - PLAT 9575/61-64 FOR 2008 FILED 5/4/2007
1098326	CB 5090B (HORIZON POINTE SUBD UT-1), BLOCK 35 LOT 19 NEW ACCT - PLAT 9575/61-64 FOR 2008 FILED 5/4/2007
1098327	CB 5090B (HORIZON POINTE SUBD UT-1), BLOCK 35 LOT 20 NEW ACCT - PLAT 9575/61-64 FOR 2008 FILED 5/4/2007
1098328	CB 5090B (HORIZON POINTE SUBD UT-1), BLOCK 35 LOT 21 NEW ACCT - PLAT 9575/61-64 FOR 2008 FILED 5/4/2007
1098329	CB 5090B (HORIZON POINTE SUBD UT-1), BLOCK 35 LOT 22 NEW ACCT - PLAT 9575/61-64 FOR 2008 FILED 5/4/2007
1098330	CB 5090B (HORIZON POINTE SUBD UT-1), BLOCK 35 LOT 23 NEW ACCT - PLAT 9575/61-64 FOR 2008 FILED 5/4/2007
1098331	CB 5090B (HORIZON POINTE SUBD UT-1), BLOCK 35 LOT 24 NEW ACCT - PLAT 9575/61-64 FOR 2008 FILED 5/4/2007
1098332	CB 5090B (HORIZON POINTE SUBD UT-1), BLOCK 36 LOT 1 NEW ACCT - PLAT 9575/61-64 FOR 2008 FILED 5/4/2007
1098333	CB 5090B (HORIZON POINTE SUBD UT-1), BLOCK 36 LOT 2 NEW ACCT - PLAT 9575/61-64 FOR 2008 FILED 5/4/2007
1098334	CB 5090B (HORIZON POINTE SUBD UT-1), BLOCK 36 LOT 3 NEW ACCT - PLAT 9575/61-64 FOR 2008 FILED 5/4/2007
1098335	CB 5090B (HORIZON POINTE SUBD UT-1), BLOCK 36 LOT 4 NEW ACCT - PLAT 9575/61-64 FOR 2008 FILED 5/4/2007
1098336	CB 5090B (HORIZON POINTE SUBD UT-1), BLOCK 36 LOT 5 NEW ACCT - PLAT 9575/61-64 FOR 2008 FILED 5/4/2007
1098337	CB 5090B (HORIZON POINTE SUBD UT-1), BLOCK 36 LOT 6 NEW ACCT - PLAT 9575/61-64 FOR 2008 FILED 5/4/2007
1098338	CB 5090B (HORIZON POINTE SUBD UT-1), BLOCK 36 LOT 7 NEW ACCT - PLAT 9575/61-64 FOR 2008 FILED 5/4/2007
1098339	CB 5090B (HORIZON POINTE SUBD UT-1), BLOCK 36 LOT 8 NEW ACCT - PLAT 9575/61-64 FOR 2008 FILED 5/4/2007
1098340	CB 5090B (HORIZON POINTE SUBD UT-1), BLOCK 36 LOT 9 NEW ACCT - PLAT 9575/61-64 FOR 2008 FILED 5/4/2007
1098341	CB 5090B (HORIZON POINTE SUBD UT-1), BLOCK 36 LOT 10 NEW ACCT - PLAT 9575/61-64 FOR 2008 FILED 5/4/2007

Proposed Zoning: **"R-6 AHOD"**

Proposed Zoning Description: **Residential Single-Family District, Airport Hazard Overlay District**

PropID	LegalDescription
1098343	CB 5090B (HORIZON POINTE SUBD UT-1), BLOCK 36 LOT 12 NEW ACCT - PLAT 9575/61-64 FOR 2008 FILED 5/4/2007
1098344	CB 5090B (HORIZON POINTE SUBD UT-1), BLOCK 36 LOT 13 NEW ACCT - PLAT 9575/61-64 FOR 2008 FILED 5/4/2007
1098345	CB 5090B (HORIZON POINTE SUBD UT-1), BLOCK 36 LOT 14 NEW ACCT - PLAT 9575/61-64 FOR 2008 FILED 5/4/2007
1098346	CB 5090B (HORIZON POINTE SUBD UT-1), BLOCK 36 LOT 15 NEW ACCT - PLAT 9575/61-64 FOR 2008 FILED 5/4/2007
1098347	CB 5090B (HORIZON POINTE SUBD UT-1), BLOCK 36 LOT 16 NEW ACCT - PLAT 9575/61-64 FOR 2008 FILED 5/4/2007
1098348	CB 5090B (HORIZON POINTE SUBD UT-1), BLOCK 36 LOT 17 NEW ACCT - PLAT 9575/61-64 FOR 2008 FILED 5/4/2007
1098349	CB 5090B (HORIZON POINTE SUBD UT-1), BLOCK 36 LOT 18 NEW ACCT - PLAT 9575/61-64 FOR 2008 FILED 5/4/2007
1098350	CB 5090B (HORIZON POINTE SUBD UT-1), BLOCK 36 LOT 19 NEW ACCT - PLAT 9575/61-64 FOR 2008 FILED 5/4/2007
1098351	CB 5090B (HORIZON POINTE SUBD UT-1), BLOCK 36 LOT 20 NEW ACCT - PLAT 9575/61-64 FOR 2008 FILED 5/4/2007
1098352	CB 5090B (HORIZON POINTE SUBD UT-1), BLOCK 36 LOT 21 NEW ACCT - PLAT 9575/61-64 FOR 2008 FILED 5/4/2007
1098353	CB 5090B (HORIZON POINTE SUBD UT-1), BLOCK 36 LOT 22 NEW ACCT - PLAT 9575/61-64 FOR 2008 FILED 5/4/2007
1098354	CB 5090B (HORIZON POINTE SUBD UT-1), BLOCK 36 LOT 23 NEW ACCT - PLAT 9575/61-64 FOR 2008 FILED 5/4/2007
1098355	CB 5090B (HORIZON POINTE SUBD UT-1), BLOCK 36 LOT 24 NEW ACCT - PLAT 9575/61-64 FOR 2008 FILED 5/4/2007
1098356	CB 5090B (HORIZON POINTE SUBD UT-1), BLOCK 36 LOT 25 NEW ACCT - PLAT 9575/61-64 FOR 2008 FILED 5/4/2007
1098357	CB 5090B (HORIZON POINTE SUBD UT-1), BLOCK 36 LOT 26 NEW ACCT - PLAT 9575/61-64 FOR 2008 FILED 5/4/2007
1098358	CB 5090B (HORIZON POINTE SUBD UT-1), BLOCK 36 LOT 27 NEW ACCT - PLAT 9575/61-64 FOR 2008 FILED 5/4/2007
1098359	CB 5090B (HORIZON POINTE SUBD UT-1), BLOCK 36 LOT 28 NEW ACCT - PLAT 9575/61-64 FOR 2008 FILED 5/4/2007
1098360	CB 5090B (HORIZON POINTE SUBD UT-1), BLOCK 36 LOT 29 NEW ACCT - PLAT 9575/61-64 FOR 2008 FILED 5/4/2007

Proposed Zoning: **"R-6 AHOD"**

Proposed Zoning Description: **Residential Single-Family District, Airport Hazard Overlay District**

PropID	LegalDescription
1098361	CB 5090B (HORIZON POINTE SUBD UT-1), BLOCK 36 LOT 30 NEW ACCT - PLAT 9575/61-64 FOR 2008 FILED 5/4/2007
1098362	CB 5090B (HORIZON POINTE SUBD UT-1), BLOCK 36 LOT 31 NEW ACCT - PLAT 9575/61-64 FOR 2008 FILED 5/4/2007
1098363	CB 5090B (HORIZON POINTE SUBD UT-1), BLOCK 36 LOT 32 NEW ACCT - PLAT 9575/61-64 FOR 2008 FILED 5/4/2007
1098364	CB 5090B (HORIZON POINTE SUBD UT-1), BLOCK 36 LOT 33 NEW ACCT - PLAT 9575/61-64 FOR 2008 FILED 5/4/2007
1098365	CB 5090B (HORIZON POINTE SUBD UT-1), BLOCK 36 LOT 34 NEW ACCT - PLAT 9575/61-64 FOR 2008 FILED 5/4/2007
1098366	CB 5090B (HORIZON POINTE SUBD UT-1), BLOCK 36 LOT 35 NEW ACCT - PLAT 9575/61-64 FOR 2008 FILED 5/4/2007
1098367	CB 5090B (HORIZON POINTE SUBD UT-1), BLOCK 36 LOT 36 NEW ACCT - PLAT 9575/61-64 FOR 2008 FILED 5/4/2007
1098368	CB 5090B (HORIZON POINTE SUBD UT-1), BLOCK 36 LOT 37 NEW ACCT - PLAT 9575/61-64 FOR 2008 FILED 5/4/2007
1098369	CB 5090B (HORIZON POINTE SUBD UT-1), BLOCK 36 LOT 38 NEW ACCT - PLAT 9575/61-64 FOR 2008 FILED 5/4/2007
1098370	CB 5090B (HORIZON POINTE SUBD UT-1), BLOCK 36 LOT 39 NEW ACCT - PLAT 9575/61-64 FOR 2008 FILED 5/4/2007
1098371	CB 5090B (HORIZON POINTE SUBD UT-1), BLOCK 37 LOT 1 (GREENBELT) NEW ACCT - PLAT 9575/61-64 FOR 2008 FILED 5/4/2007
1098372	CB 5090B (HORIZON POINTE SUBD UT-1), BLOCK 37 LOT 2 NEW ACCT - PLAT 9575/61-64 FOR 2008 FILED 5/4/2007
1098373	CB 5090B (HORIZON POINTE SUBD UT-1), BLOCK 37 LOT 3 NEW ACCT - PLAT 9575/61-64 FOR 2008 FILED 5/4/2007
1098374	CB 5090B (HORIZON POINTE SUBD UT-1), BLOCK 37 LOT 4 NEW ACCT - PLAT 9575/61-64 FOR 2008 FILED 5/4/2007
1098375	CB 5090B (HORIZON POINTE SUBD UT-1), BLOCK 37 LOT 5 NEW ACCT - PLAT 9575/61-64 FOR 2008 FILED 5/4/2007
1098376	CB 5090B (HORIZON POINTE SUBD UT-1), BLOCK 37 LOT 6 NEW ACCT - PLAT 9575/61-64 FOR 2008 FILED 5/4/2007
1098377	CB 5090B (HORIZON POINTE SUBD UT-1), BLOCK 37 LOT 7 NEW ACCT - PLAT 9575/61-64 FOR 2008 FILED 5/4/2007
1098378	CB 5090B (HORIZON POINTE SUBD UT-1), BLOCK 37 LOT 8 NEW ACCT - PLAT 9575/61-64 FOR 2008 FILED 5/4/2007

Proposed Zoning: **"R-6 AHOD"**

Proposed Zoning Description: **Residential Single-Family District, Airport Hazard Overlay District**

PropID	LegalDescription
1098379	CB 5090B (HORIZON POINTE SUBD UT-1), BLOCK 37 LOT 9 NEW ACCT - PLAT 9575/61-64 FOR 2008 FILED 5/4/2007
1098380	CB 5090B (HORIZON POINTE SUBD UT-1), BLOCK 37 LOT 10 NEW ACCT - PLAT 9575/61-64 FOR 2008 FILED 5/4/2007
1098381	CB 5090B (HORIZON POINTE SUBD UT-1), BLOCK 37 LOT 11 NEW ACCT - PLAT 9575/61-64 FOR 2008 FILED 5/4/2007
1098382	CB 5090B (HORIZON POINTE SUBD UT-1), BLOCK 37 LOT 12 NEW ACCT - PLAT 9575/61-64 FOR 2008 FILED 5/4/2007
1098383	CB 5090B (HORIZON POINTE SUBD UT-1), BLOCK 37 LOT 13 NEW ACCT - PLAT 9575/61-64 FOR 2008 FILED 5/4/2007
1098384	CB 5090B (HORIZON POINTE SUBD UT-1), BLOCK 37 LOT 14 NEW ACCT - PLAT 9575/61-64 FOR 2008 FILED 5/4/2007
1098385	CB 5090B (HORIZON POINTE SUBD UT-1), BLOCK 37 LOT 15 NEW ACCT - PLAT 9575/61-64 FOR 2008 FILED 5/4/2007
1098386	CB 5090B (HORIZON POINTE SUBD UT-1), BLOCK 37 LOT 16 NEW ACCT - PLAT 9575/61-64 FOR 2008 FILED 5/4/2007
1098387	CB 5090B (HORIZON POINTE SUBD UT-1), BLOCK 37 LOT 17 NEW ACCT - PLAT 9575/61-64 FOR 2008 FILED 5/4/2007
1098388	CB 5090B (HORIZON POINTE SUBD UT-1), BLOCK 37 LOT 18 NEW ACCT - PLAT 9575/61-64 FOR 2008 FILED 5/4/2007
1098389	CB 5090B (HORIZON POINTE SUBD UT-1), BLOCK 37 LOT 19 NEW ACCT - PLAT 9575/61-64 FOR 2008 FILED 5/4/2007
1098390	CB 5090B (HORIZON POINTE SUBD UT-1), BLOCK 37 LOT 20 NEW ACCT - PLAT 9575/61-64 FOR 2008 FILED 5/4/2007
1098391	CB 5090B (HORIZON POINTE SUBD UT-1), BLOCK 37 LOT 21 NEW ACCT - PLAT 9575/61-64 FOR 2008 FILED 5/4/2007
1098392	CB 5090B (HORIZON POINTE SUBD UT-1), BLOCK 37 LOT 22 NEW ACCT - PLAT 9575/61-64 FOR 2008 FILED 5/4/2007
1098393	CB 5090B (HORIZON POINTE SUBD UT-1), BLOCK 37 LOT 23 NEW ACCT - PLAT 9575/61-64 FOR 2008 FILED 5/4/2007
1098394	CB 5090B (HORIZON POINTE SUBD UT-1), BLOCK 37 LOT 24 NEW ACCT - PLAT 9575/61-64 FOR 2008 FILED 5/4/2007
1098395	CB 5090B (HORIZON POINTE SUBD UT-1), BLOCK 37 LOT 25 NEW ACCT - PLAT 9575/61-64 FOR 2008 FILED 5/4/2007
1098396	CB 5090B (HORIZON POINTE SUBD UT-1), BLOCK 37 LOT 26 NEW ACCT - PLAT 9575/61-64 FOR 2008 FILED 5/4/2007

Proposed Zoning: **"R-6 AHOD"**

Proposed Zoning Description: **Residential Single-Family District, Airport Hazard Overlay District**

PropID	LegalDescription
1098397	CB 5090B (HORIZON POINTE SUBD UT-1), BLOCK 37 LOT 27 NEW ACCT - PLAT 9575/61-64 FOR 2008 FILED 5/4/2007
1098398	CB 5090B (HORIZON POINTE SUBD UT-1), BLOCK 37 LOT 28 NEW ACCT - PLAT 9575/61-64 FOR 2008 FILED 5/4/2007
1098399	CB 5090B (HORIZON POINTE SUBD UT-1), BLOCK 37 LOT 29 NEW ACCT - PLAT 9575/61-64 FOR 2008 FILED 5/4/2007
1098400	CB 5090B (HORIZON POINTE SUBD UT-1), BLOCK 37 LOT 30 NEW ACCT - PLAT 9575/61-64 FOR 2008 FILED 5/4/2007
1098401	CB 5090B (HORIZON POINTE SUBD UT-1), BLOCK 37 LOT 31 NEW ACCT - PLAT 9575/61-64 FOR 2008 FILED 5/4/2007
1098402	CB 5090B (HORIZON POINTE SUBD UT-1), BLOCK 37 LOT 32 NEW ACCT - PLAT 9575/61-64 FOR 2008 FILED 5/4/2007
1098403	CB 5090B (HORIZON POINTE SUBD UT-1), BLOCK 37 LOT 33 NEW ACCT - PLAT 9575/61-64 FOR 2008 FILED 5/4/2007
1098404	CB 5090B (HORIZON POINTE SUBD UT-1), BLOCK 37 LOT 34 NEW ACCT - PLAT 9575/61-64 FOR 2008 FILED 5/4/2007
1098405	CB 5090B (HORIZON POINTE SUBD UT-1), BLOCK 37 LOT 35 NEW ACCT - PLAT 9575/61-64 FOR 2008 FILED 5/4/2007
1098406	CB 5090B (HORIZON POINTE SUBD UT-1), BLOCK 37 LOT 36 NEW ACCT - PLAT 9575/61-64 FOR 2008 FILED 5/4/2007
1098407	CB 5090B (HORIZON POINTE SUBD UT-1), BLOCK 37 LOT 37 NEW ACCT - PLAT 9575/61-64 FOR 2008 FILED 5/4/2007
1098408	CB 5090B (HORIZON POINTE SUBD UT-1), BLOCK 37 LOT 38 NEW ACCT - PLAT 9575/61-64 FOR 2008 FILED 5/4/2007
1098409	CB 5090B (HORIZON POINTE SUBD UT-1), BLOCK 37 LOT 39 NEW ACCT - PLAT 9575/61-64 FOR 2008 FILED 5/4/2007
1098410	CB 5090B (HORIZON POINTE SUBD UT-1), BLOCK 37 LOT 40 NEW ACCT - PLAT 9575/61-64 FOR 2008 FILED 5/4/2007
1098411	CB 5090B (HORIZON POINTE SUBD UT-1), BLOCK 37 LOT 41 NEW ACCT - PLAT 9575/61-64 FOR 2008 FILED 5/4/2007
1098412	CB 5090B (HORIZON POINTE SUBD UT-1), BLOCK 37 LOT 42 NEW ACCT - PLAT 9575/61-64 FOR 2008 FILED 5/4/2007
1098413	CB 5090B (HORIZON POINTE SUBD UT-1), BLOCK 37 LOT 43 NEW ACCT - PLAT 9575/61-64 FOR 2008 FILED 5/4/2007
1098414	CB 5090B (HORIZON POINTE SUBD UT-1), BLOCK 37 LOT 44 NEW ACCT - PLAT 9575/61-64 FOR 2008 FILED 5/4/2007

Proposed Zoning: **"R-6 AHOD"**

Proposed Zoning Description: **Residential Single-Family District, Airport Hazard Overlay District**

PropID	LegalDescription
1098415	CB 5090B (HORIZON POINTE SUBD UT-1), BLOCK 37 LOT 45 NEW ACCT - PLAT 9575/61-64 FOR 2008 FILED 5/4/2007
1098416	CB 5090B (HORIZON POINTE SUBD UT-1), BLOCK 37 LOT 46 NEW ACCT - PLAT 9575/61-64 FOR 2008 FILED 5/4/2007
1098417	CB 5090B (HORIZON POINTE SUBD UT-1), BLOCK 37 LOT 47 NEW ACCT - PLAT 9575/61-64 FOR 2008 FILED 5/4/2007
1098418	CB 5090B (HORIZON POINTE SUBD UT-1), BLOCK 37 LOT 48 (DRAINAGE ESMT) NEW ACCT - PLAT 9575/61-64 FOR 2008 FILED 5/4/2007
1098638	CB 5090B (HORIZON POINTE SUBD UT-2), BLOCK 12 LOT 1 (GREENBELT) NEW ACCT FOR 2008 - PLAT 9575/184-7 FILED 6/15/2007
1098639	CB 5090B (HORIZON POINTE SUBD UT-2), BLOCK 12 LOT 2 NEW ACCT FOR 2008 - PLAT 9575/184-7 FILED 6/15/2007
1098640	CB 5090B (HORIZON POINTE SUBD UT-2), BLOCK 12 LOT 3 NEW ACCT FOR 2008 - PLAT 9575/184-7 FILED 6/15/2007
1098641	CB 5090B (HORIZON POINTE SUBD UT-2), BLOCK 12 LOT 4 NEW ACCT FOR 2008 - PLAT 9575/184-7 FILED 6/15/2007
1098642	CB 5090B (HORIZON POINTE SUBD UT-2), BLOCK 12 LOT 5 NEW ACCT FOR 2008 - PLAT 9575/184-7 FILED 6/15/2007
1098643	CB 5090B (HORIZON POINTE SUBD UT-2), BLOCK 12 LOT 6 NEW ACCT FOR 2008 - PLAT 9575/184-7 FILED 6/15/2007
1098644	CB 5090B (HORIZON POINTE SUBD UT-2), BLOCK 12 LOT 7 NEW ACCT FOR 2008 - PLAT 9575/184-7 FILED 6/15/2007
1098645	CB 5090B (HORIZON POINTE SUBD UT-2), BLOCK 12 LOT 8 NEW ACCT FOR 2008 - PLAT 9575/184-7 FILED 6/15/2007
1098646	CB 5090B (HORIZON POINTE SUBD UT-2), BLOCK 12 LOT 9 NEW ACCT FOR 2008 - PLAT 9575/184-7 FILED 6/15/2007
1098647	CB 5090B (HORIZON POINTE SUBD UT-2), BLOCK 12 LOT 10 NEW ACCT FOR 2008 - PLAT 9575/184-7 FILED 6/15/2007
1098648	CB 5090B (HORIZON POINTE SUBD UT-2), BLOCK 12 LOT 11 NEW ACCT FOR 2008 - PLAT 9575/184-7 FILED 6/15/2007
1098649	CB 5090B (HORIZON POINTE SUBD UT-2), BLOCK 12 LOT 12 NEW ACCT FOR 2008 - PLAT 9575/184-7 FILED 6/15/2007
1098650	CB 5090B (HORIZON POINTE SUBD UT-2), BLOCK 12 LOT 13 NEW ACCT FOR 2008 - PLAT 9575/184-7 FILED 6/15/2007
1098651	CB 5090B (HORIZON POINTE SUBD UT-2), BLOCK 12 LOT 14 NEW ACCT FOR 2008 - PLAT 9575/184-7 FILED 6/15/2007

Proposed Zoning: **"R-6 AHOD"**

Proposed Zoning Description: **Residential Single-Family District, Airport Hazard Overlay District**

PropID	LegalDescription
1098652	CB 5090B (HORIZON POINTE SUBD UT-2), BLOCK 12 LOT 15 NEW ACCT FOR 2008 - PLAT 9575/184-7 FILED 6/15/2007
1098653	CB 5090B (HORIZON POINTE SUBD UT-2), BLOCK 12 LOT 16 NEW ACCT FOR 2008 - PLAT 9575/184-7 FILED 6/15/2007
1098654	CB 5090B (HORIZON POINTE SUBD UT-2), BLOCK 12 LOT 17 NEW ACCT FOR 2008 - PLAT 9575/184-7 FILED 6/15/2007
1098655	CB 5090B (HORIZON POINTE SUBD UT-2), BLOCK 13 LOT 1 NEW ACCT FOR 2008 - PLAT 9575/184-7 FILED 6/15/2007
1098656	CB 5090B (HORIZON POINTE SUBD UT-2), BLOCK 13 LOT 2 NEW ACCT FOR 2008 - PLAT 9575/184-7 FILED 6/15/2007
1098657	CB 5090B (HORIZON POINTE SUBD UT-2), BLOCK 13 LOT 3 NEW ACCT FOR 2008 - PLAT 9575/184-7 FILED 6/15/2007
1098658	CB 5090B (HORIZON POINTE SUBD UT-2), BLOCK 13 LOT 4 NEW ACCT FOR 2008 - PLAT 9575/184-7 FILED 6/15/2007
1098659	CB 5090B (HORIZON POINTE SUBD UT-2), BLOCK 13 LOT 5 NEW ACCT FOR 2008 - PLAT 9575/184-7 FILED 6/15/2007
1098661	CB 5090B (HORIZON POINTE SUBD UT-2), BLOCK 13 LOT 6 NEW ACCT FOR 2008 - PLAT 9575/184-7 FILED 6/15/2007
1098662	CB 5090B (HORIZON POINTE SUBD UT-2), BLOCK 13 LOT 7 NEW ACCT FOR 2008 - PLAT 9575/184-7 FILED 6/15/2007
1098663	CB 5090B (HORIZON POINTE SUBD UT-2), BLOCK 13 LOT 8 NEW ACCT FOR 2008 - PLAT 9575/184-7 FILED 6/15/2007
1098664	CB 5090B (HORIZON POINTE SUBD UT-2), BLOCK 13 LOT 9 NEW ACCT FOR 2008 - PLAT 9575/184-7 FILED 6/15/2007
1098665	CB 5090B (HORIZON POINTE SUBD UT-2), BLOCK 13 LOT 10 NEW ACCT FOR 2008 - PLAT 9575/184-7 FILED 6/15/2007
1098666	CB 5090B (HORIZON POINTE SUBD UT-2), BLOCK 13 LOT 11 NEW ACCT FOR 2008 - PLAT 9575/184-7 FILED 6/15/2007
1098667	CB 5090B (HORIZON POINTE SUBD UT-2), BLOCK 13 LOT 12 NEW ACCT FOR 2008 - PLAT 9575/184-7 FILED 6/15/2007
1098668	CB 5090B (HORIZON POINTE SUBD UT-2), BLOCK 13 LOT 13 NEW ACCT FOR 2008 - PLAT 9575/184-7 FILED 6/15/2007
1098669	CB 5090B (HORIZON POINTE SUBD UT-2), BLOCK 13 LOT 14 NEW ACCT FOR 2008 - PLAT 9575/184-7 FILED 6/15/2007
1098670	CB 5090B (HORIZON POINTE SUBD UT-2), BLOCK 13 LOT 15 NEW ACCT FOR 2008 - PLAT 9575/184-7 FILED 6/15/2007

Proposed Zoning: **"R-6 AHOD"**

Proposed Zoning Description: **Residential Single-Family District, Airport Hazard Overlay District**

PropID	LegalDescription
1098671	CB 5090B (HORIZON POINTE SUBD UT-2), BLOCK 13 LOT 16 NEW ACCT FOR 2008 - PLAT 9575/184-7 FILED 6/15/2007
1098672	CB 5090B (HORIZON POINTE SUBD UT-2), BLOCK 13 LOT 17 NEW ACCT FOR 2008 - PLAT 9575/184-7 FILED 6/15/2007
1098673	CB 5090B (HORIZON POINTE SUBD UT-2), BLOCK 13 LOT 18 NEW ACCT FOR 2008 - PLAT 9575/184-7 FILED 6/15/2007
1098674	CB 5090B (HORIZON POINTE SUBD UT-2), BLOCK 13 LOT 19 NEW ACCT FOR 2008 - PLAT 9575/184-7 FILED 6/15/2007
1098675	CB 5090B (HORIZON POINTE SUBD UT-2), BLOCK 13 LOT 20 NEW ACCT FOR 2008 - PLAT 9575/184-7 FILED 6/15/2007
1098676	CB 5090B (HORIZON POINTE SUBD UT-2), BLOCK 13 LOT 21 NEW ACCT FOR 2008 - PLAT 9575/184-7 FILED 6/15/2007
1098677	CB 5090B (HORIZON POINTE SUBD UT-2), BLOCK 13 LOT 22 NEW ACCT FOR 2008 - PLAT 9575/184-7 FILED 6/15/2007
1098678	CB 5090B (HORIZON POINTE SUBD UT-2), BLOCK 13 LOT 23 NEW ACCT FOR 2008 - PLAT 9575/184-7 FILED 6/15/2007
1098679	CB 5090B (HORIZON POINTE SUBD UT-2), BLOCK 13 LOT 44 NEW ACCT FOR 2008 - PLAT 9575/184-7 FILED 6/15/2007
1098680	CB 5090B (HORIZON POINTE SUBD UT-2), BLOCK 13 LOT 45 NEW ACCT FOR 2008 - PLAT 9575/184-7 FILED 6/15/2007
1098681	CB 5090B (HORIZON POINTE SUBD UT-2), BLOCK 13 LOT 46 NEW ACCT FOR 2008 - PLAT 9575/184-7 FILED 6/15/2007
1098682	CB 5090B (HORIZON POINTE SUBD UT-2), BLOCK 13 LOT 47 NEW ACCT FOR 2008 - PLAT 9575/184-7 FILED 6/15/2007
1098683	CB 5090B (HORIZON POINTE SUBD UT-2), BLOCK 13 LOT 48 NEW ACCT FOR 2008 - PLAT 9575/184-7 FILED 6/15/2007
1098684	CB 5090B (HORIZON POINTE SUBD UT-2), BLOCK 13 LOT 49 NEW ACCT FOR 2008 - PLAT 9575/184-7 FILED 6/15/2007
1098685	CB 5090B (HORIZON POINTE SUBD UT-2), BLOCK 13 LOT 50 NEW ACCT FOR 2008 - PLAT 9575/184-7 FILED 6/15/2007
1098686	CB 5090B (HORIZON POINTE SUBD UT-2), BLOCK 13 LOT 51 NEW ACCT FOR 2008 - PLAT 9575/184-7 FILED 6/15/2007
1098687	CB 5090B (HORIZON POINTE SUBD UT-2), BLOCK 14 LOT 1 NEW ACCT FOR 2008 - PLAT 9575/184-7 FILED 6/15/2007
1098688	CB 5090B (HORIZON POINTE SUBD UT-2), BLOCK 14 LOT 2 NEW ACCT FOR 2008 - PLAT 9575/184-7 FILED 6/15/2007

Proposed Zoning: **"R-6 AHOD"**

Proposed Zoning Description: **Residential Single-Family District, Airport Hazard Overlay District**

PropID	LegalDescription
1098689	CB 5090B (HORIZON POINTE SUBD UT-2), BLOCK 15 LOT 1 NEW ACCT FOR 2008 - PLAT 9575/184-7 FILED 6/15/2007
1098690	CB 5090B (HORIZON POINTE SUBD UT-2), BLOCK 15 LOT 2 NEW ACCT FOR 2008 - PLAT 9575/184-7 FILED 6/15/2007
1098691	CB 5090B (HORIZON POINTE SUBD UT-2), BLOCK 15 LOT 3 NEW ACCT FOR 2008 - PLAT 9575/184-7 FILED 6/15/2007
1098692	CB 5090B (HORIZON POINTE SUBD UT-2), BLOCK 15 LOT 4 NEW ACCT FOR 2008 - PLAT 9575/184-7 FILED 6/15/2007
1098693	CB 5090B (HORIZON POINTE SUBD UT-2), BLOCK 15 LOT 5 NEW ACCT FOR 2008 - PLAT 9575/184-7 FILED 6/15/2007
1098705	CB 5090B (HORIZON POINTE SUBD UT-2), BLOCK 15 LOT 6 NEW ACCT FOR 2008 - PLAT 9575/184-7 FILED 6/15/2007
1098707	CB 5090B (HORIZON POINTE SUBD UT-2), BLOCK 15 LOT 7 NEW ACCT FOR 2008 - PLAT 9575/184-7 FILED 6/15/2007
1098709	CB 5090B (HORIZON POINTE SUBD UT-2), BLOCK 15 LOT 8 NEW ACCT FOR 2008 - PLAT 9575/184-7 FILED 6/15/2007
1098711	CB 5090B (HORIZON POINTE SUBD UT-2), BLOCK 15 LOT 9 NEW ACCT FOR 2008 - PLAT 9575/184-7 FILED 6/15/2007
1098713	CB 5090B (HORIZON POINTE SUBD UT-2), BLOCK 15 LOT 10 NEW ACCT FOR 2008 - PLAT 9575/184-7 FILED 6/15/2007
1098715	CB 5090B (HORIZON POINTE SUBD UT-2), BLOCK 15 LOT 11 NEW ACCT FOR 2008 - PLAT 9575/184-7 FILED 6/15/2007
1098717	CB 5090B (HORIZON POINTE SUBD UT-2), BLOCK 15 LOT 12 NEW ACCT FOR 2008 - PLAT 9575/184-7 FILED 6/15/2007
1098719	CB 5090B (HORIZON POINTE SUBD UT-2), BLOCK 15 LOT 13 NEW ACCT FOR 2008 - PLAT 9575/184-7 FILED 6/15/2007
1098721	CB 5090B (HORIZON POINTE SUBD UT-2), BLOCK 15 LOT 14 NEW ACCT FOR 2008 - PLAT 9575/184-7 FILED 6/15/2007
1098722	CB 5090B (HORIZON POINTE SUBD UT-2), BLOCK 15 LOT 15 NEW ACCT FOR 2008 - PLAT 9575/184-7 FILED 6/15/2007
1098723	CB 5090B (HORIZON POINTE SUBD UT-2), BLOCK 15 LOT 16 NEW ACCT FOR 2008 - PLAT 9575/184-7 FILED 6/15/2007
1098724	CB 5090B (HORIZON POINTE SUBD UT-2), BLOCK 15 LOT 17 NEW ACCT FOR 2008 - PLAT 9575/184-7 FILED 6/15/2007
1098725	CB 5090B (HORIZON POINTE SUBD UT-2), BLOCK 15 LOT 18 NEW ACCT FOR 2008 - PLAT 9575/184-7 FILED 6/15/2007

Proposed Zoning: **"R-6 AHOD"**

Proposed Zoning Description: **Residential Single-Family District, Airport Hazard Overlay District**

PropID	LegalDescription
1098726	CB 5090B (HORIZON POINTE SUBD UT-2), BLOCK 15 LOT 19 (GREENBELT) NEW ACCT FOR 2008 - PLAT 9575/184-7 FILED 6/15/2007
1098744	CB 5090B (HORIZON POINTE SUBD UT-2), BLOCK 16 LOT 1 NEW ACCT FOR 2008 - PLAT 9575/184-7 FILED 6/15/2007
1098745	CB 5090B (HORIZON POINTE SUBD UT-2), BLOCK 16 LOT 2 NEW ACCT FOR 2008 - PLAT 9575/184-7 FILED 6/15/2007
1098746	CB 5090B (HORIZON POINTE SUBD UT-2), BLOCK 16 LOT 3 NEW ACCT FOR 2008 - PLAT 9575/184-7 FILED 6/15/2007
1098747	CB 5090B (HORIZON POINTE SUBD UT-2), BLOCK 16 LOT 4 NEW ACCT FOR 2008 - PLAT 9575/184-7 FILED 6/15/2007
1098748	CB 5090B (HORIZON POINTE SUBD UT-2), BLOCK 16 LOT 5 NEW ACCT FOR 2008 - PLAT 9575/184-7 FILED 6/15/2007
1098749	CB 5090B (HORIZON POINTE SUBD UT-2), BLOCK 16 LOT 6 NEW ACCT FOR 2008 - PLAT 9575/184-7 FILED 6/15/2007
1098750	CB 5090B (HORIZON POINTE SUBD UT-2), BLOCK 16 LOT 7 NEW ACCT FOR 2008 - PLAT 9575/184-7 FILED 6/15/2007
1098751	CB 5090B (HORIZON POINTE SUBD UT-2), BLOCK 16 LOT 8 NEW ACCT FOR 2008 - PLAT 9575/184-7 FILED 6/15/2007
1098752	CB 5090B (HORIZON POINTE SUBD UT-2), BLOCK 16 LOT 9 NEW ACCT FOR 2008 - PLAT 9575/184-7 FILED 6/15/2007
1098753	CB 5090B (HORIZON POINTE SUBD UT-2), BLOCK 16 LOT 10 NEW ACCT FOR 2008 - PLAT 9575/184-7 FILED 6/15/2007
1098754	CB 5090B (HORIZON POINTE SUBD UT-2), BLOCK 16 LOT 11 NEW ACCT FOR 2008 - PLAT 9575/184-7 FILED 6/15/2007
1098755	CB 5090B (HORIZON POINTE SUBD UT-2), BLOCK 16 LOT 12 NEW ACCT FOR 2008 - PLAT 9575/184-7 FILED 6/15/2007
1098756	CB 5090B (HORIZON POINTE SUBD UT-2), BLOCK 16 LOT 13 NEW ACCT FOR 2008 - PLAT 9575/184-7 FILED 6/15/2007
1098757	CB 5090B (HORIZON POINTE SUBD UT-2), BLOCK 16 LOT 14 NEW ACCT FOR 2008 - PLAT 9575/184-7 FILED 6/15/2007
1098758	CB 5090B (HORIZON POINTE SUBD UT-2), BLOCK 16 LOT 15 NEW ACCT FOR 2008 - PLAT 9575/184-7 FILED 6/15/2007
1098759	CB 5090B (HORIZON POINTE SUBD UT-2), BLOCK 16 LOT 16 NEW ACCT FOR 2008 - PLAT 9575/184-7 FILED 6/15/2007
1098760	CB 5090B (HORIZON POINTE SUBD UT-2), BLOCK 16 LOT 17 NEW ACCT FOR 2008 - PLAT 9575/184-7 FILED 6/15/2007

Proposed Zoning: **"R-6 AHOD"**

Proposed Zoning Description: **Residential Single-Family District, Airport Hazard Overlay District**

PropID	LegalDescription
1098761	CB 5090B (HORIZON POINTE SUBD UT-2), BLOCK 16 LOT 18 NEW ACCT FOR 2008 - PLAT 9575/184-7 FILED 6/15/2007
1098762	CB 5090B (HORIZON POINTE SUBD UT-2), BLOCK 16 LOT 19 NEW ACCT FOR 2008 - PLAT 9575/184-7 FILED 6/15/2007
1098779	CB 5090B (HORIZON POINTE SUBD UT-2), BLOCK 16 LOT 20 NEW ACCT FOR 2008 - PLAT 9575/184-7 FILED 6/15/2007
1098780	CB 5090B (HORIZON POINTE SUBD UT-2), BLOCK 16 LOT 21 NEW ACCT FOR 2008 - PLAT 9575/184-7 FILED 6/15/2007
1098781	CB 5090B (HORIZON POINTE SUBD UT-2), BLOCK 16 LOT 22 NEW ACCT FOR 2008 - PLAT 9575/184-7 FILED 6/15/2007
1098782	CB 5090B (HORIZON POINTE SUBD UT-2), BLOCK 16 LOT 23 NEW ACCT FOR 2008 - PLAT 9575/184-7 FILED 6/15/2007
1098783	CB 5090B (HORIZON POINTE SUBD UT-2), BLOCK 16 LOT 24 NEW ACCT FOR 2008 - PLAT 9575/184-7 FILED 6/15/2007
1098784	CB 5090B (HORIZON POINTE SUBD UT-2), BLOCK 16 LOT 25 NEW ACCT FOR 2008 - PLAT 9575/184-7 FILED 6/15/2007
1098785	CB 5090B (HORIZON POINTE SUBD UT-2), BLOCK 16 LOT 26 NEW ACCT FOR 2008 - PLAT 9575/184-7 FILED 6/15/2007
1098786	CB 5090B (HORIZON POINTE SUBD UT-2), BLOCK 16 LOT 27 NEW ACCT FOR 2008 - PLAT 9575/184-7 FILED 6/15/2007
1098787	CB 5090B (HORIZON POINTE SUBD UT-2), BLOCK 16 LOT 28 NEW ACCT FOR 2008 - PLAT 9575/184-7 FILED 6/15/2007
1098788	CB 5090B (HORIZON POINTE SUBD UT-2), BLOCK 16 LOT 29 NEW ACCT FOR 2008 - PLAT 9575/184-7 FILED 6/15/2007
1098789	CB 5090B (HORIZON POINTE SUBD UT-2), BLOCK 16 LOT 30 NEW ACCT FOR 2008 - PLAT 9575/184-7 FILED 6/15/2007
1098790	CB 5090B (HORIZON POINTE SUBD UT-2), BLOCK 16 LOT 31 NEW ACCT FOR 2008 - PLAT 9575/184-7 FILED 6/15/2007
1098791	CB 5090B (HORIZON POINTE SUBD UT-2), BLOCK 16 LOT 32 NEW ACCT FOR 2008 - PLAT 9575/184-7 FILED 6/15/2007
1098792	CB 5090B (HORIZON POINTE SUBD UT-2), BLOCK 16 LOT 33 NEW ACCT FOR 2008 - PLAT 9575/184-7 FILED 6/15/2007
1098793	CB 5090B (HORIZON POINTE SUBD UT-2), BLOCK 16 LOT 34 NEW ACCT FOR 2008 - PLAT 9575/184-7 FILED 6/15/2007
1098794	CB 5090B (HORIZON POINTE SUBD UT-2), BLOCK 16 LOT 35 NEW ACCT FOR 2008 - PLAT 9575/184-7 FILED 6/15/2007

Proposed Zoning: **"R-6 AHOD"**

Proposed Zoning Description: **Residential Single-Family District, Airport Hazard Overlay District**

PropID	LegalDescription
1098795	CB 5090B (HORIZON POINTE SUBD UT-2), BLOCK 16 LOT 36 NEW ACCT FOR 2008 - PLAT 9575/184-7 FILED 6/15/2007
1098796	CB 5090B (HORIZON POINTE SUBD UT-2), BLOCK 16 LOT 37 NEW ACCT FOR 2008 - PLAT 9575/184-7 FILED 6/15/2007
1098797	CB 5090B (HORIZON POINTE SUBD UT-2), BLOCK 16 LOT 38 NEW ACCT FOR 2008 - PLAT 9575/184-7 FILED 6/15/2007
1098798	CB 5090B (HORIZON POINTE SUBD UT-2), BLOCK 16 LOT 39 NEW ACCT FOR 2008 - PLAT 9575/184-7 FILED 6/15/2007
1098803	CB 5090B (HORIZON POINTE SUBD UT-2), BLOCK 18 LOT 1 (GREENBELT) NEW ACCT FOR 2008 - PLAT 9575/184-7 FILED 6/15/2007
1098817	CB 5090B (HORIZON POINTE SUBD UT-2), BLOCK 18 LOT 2 NEW ACCT FOR 2008 - PLAT 9575/184-7 FILED 6/15/2007
1098818	CB 5090B (HORIZON POINTE SUBD UT-2), BLOCK 18 LOT 3 NEW ACCT FOR 2008 - PLAT 9575/184-7 FILED 6/15/2007
1098819	CB 5090B (HORIZON POINTE SUBD UT-2), BLOCK 18 LOT 4 NEW ACCT FOR 2008 - PLAT 9575/184-7 FILED 6/15/2007
1098820	CB 5090B (HORIZON POINTE SUBD UT-2), BLOCK 18 LOT 5 NEW ACCT FOR 2008 - PLAT 9575/184-7 FILED 6/15/2007
1098821	CB 5090B (HORIZON POINTE SUBD UT-2), BLOCK 18 LOT 6 NEW ACCT FOR 2008 - PLAT 9575/184-7 FILED 6/15/2007
1098822	CB 5090B (HORIZON POINTE SUBD UT-2), BLOCK 18 LOT 7 NEW ACCT FOR 2008 - PLAT 9575/184-7 FILED 6/15/2007
1098823	CB 5090B (HORIZON POINTE SUBD UT-2), BLOCK 18 LOT 8 NEW ACCT FOR 2008 - PLAT 9575/184-7 FILED 6/15/2007
1098824	CB 5090B (HORIZON POINTE SUBD UT-2), BLOCK 18 LOT 9 NEW ACCT FOR 2008 - PLAT 9575/184-7 FILED 6/15/2007
1098825	CB 5090B (HORIZON POINTE SUBD UT-2), BLOCK 18 LOT 10 NEW ACCT FOR 2008 - PLAT 9575/184-7 FILED 6/15/2007
1098826	CB 5090B (HORIZON POINTE SUBD UT-2), BLOCK 18 LOT 11 NEW ACCT FOR 2008 - PLAT 9575/184-7 FILED 6/15/2007
1098827	CB 5090B (HORIZON POINTE SUBD UT-2), BLOCK 18 LOT 12 NEW ACCT FOR 2008 - PLAT 9575/184-7 FILED 6/15/2007
1098831	CB 5090B (HORIZON POINTE SUBD UT-2), BLOCK 38 LOT 47 (GREENBELT) NEW ACCT FOR 2008 - PLAT 9575/184-7 FILED 6/15/2007
1100169	CB 5090B BLK 38 LOT 1 HORIZON POINTE SUBD UT-3 NEW ACCT - PLAT 9576/135-136 FOR 2008 FILED 7/18/2007

Proposed Zoning: **"R-6 AHOD"**

Proposed Zoning Description: **Residential Single-Family District, Airport Hazard Overlay District**

PropID	LegalDescription
1100170	CB 5090B BLK 38 LOT 2 HORIZON POINTE SUBD UT-3 NEW ACCT - PLAT 9576/135-136 FOR 2008 FILED 7/18/2007
1100171	CB 5090B BLK 38 LOT 3 HORIZON POINTE SUBD UT-3 NEW ACCT - PLAT 9576/135-136 FOR 2008 FILED 7/18/2007
1100172	CB 5090B BLK 38 LOT 4 HORIZON POINTE SUBD UT-3 NEW ACCT - PLAT 9576/135-136 FOR 2008 FILED 7/18/2007
1100173	CB 5090B BLK 38 LOT 5 HORIZON POINTE SUBD UT-3 NEW ACCT - PLAT 9576/135-136 FOR 2008 FILED 7/18/2007
1100174	CB 5090B BLK 38 LOT 6 HORIZON POINTE SUBD UT-3 NEW ACCT - PLAT 9576/135-136 FOR 2008 FILED 7/18/2007
1100175	CB 5090B BLK 38 LOT 7 HORIZON POINTE SUBD UT-3 NEW ACCT - PLAT 9576/135-136 FOR 2008 FILED 7/18/2007
1100176	CB 5090B BLK 38 LOT 8 HORIZON POINTE SUBD UT-3 NEW ACCT - PLAT 9576/135-136 FOR 2008 FILED 7/18/2007
1100177	CB 5090B BLK 38 LOT 9 HORIZON POINTE SUBD UT-3 NEW ACCT - PLAT 9576/135-136 FOR 2008 FILED 7/18/2007
1100178	CB 5090B BLK 38 LOT 10 HORIZON POINTE SUBD UT-3 NEW ACCT - PLAT 9576/135-136 FOR 2008 FILED 7/18/2007
1100179	CB 5090B BLK 38 LOT 11 HORIZON POINTE SUBD UT-3 NEW ACCT - PLAT 9576/135-136 FOR 2008 FILED 7/18/2007
1100180	CB 5090B BLK 38 LOT 12 HORIZON POINTE SUBD UT-3 NEW ACCT - PLAT 9576/135-136 FOR 2008 FILED 7/18/2007
1100181	CB 5090B BLK 38 LOT 13 HORIZON POINTE SUBD UT-3 NEW ACCT - PLAT 9576/135-136 FOR 2008 FILED 7/18/2007
1100182	CB 5090B BLK 38 LOT 14 HORIZON POINTE SUBD UT-3 NEW ACCT - PLAT 9576/135-136 FOR 2008 FILED 7/18/2007
1100183	CB 5090B BLK 38 LOT 15 HORIZON POINTE SUBD UT-3 NEW ACCT - PLAT 9576/135-136 FOR 2008 FILED 7/18/2007
1100184	CB 5090B BLK 38 LOT 16 HORIZON POINTE SUBD UT-3 NEW ACCT - PLAT 9576/135-136 FOR 2008 FILED 7/18/2007
1100185	CB 5090B BLK 38 LOT 17 HORIZON POINTE SUBD UT-3 NEW ACCT - PLAT 9576/135-136 FOR 2008 FILED 7/18/2007
1100186	CB 5090B BLK 38 LOT 18 HORIZON POINTE SUBD UT-3 NEW ACCT - PLAT 9576/135-136 FOR 2008 FILED 7/18/2007
1100187	CB 5090B BLK 38 LOT 19 HORIZON POINTE SUBD UT-3 NEW ACCT - PLAT 9576/135-136 FOR 2008 FILED 7/18/2007

Proposed Zoning: **"R-6 AHOD"**

Proposed Zoning Description: **Residential Single-Family District, Airport Hazard Overlay District**

PropID	LegalDescription
1100188	CB 5090B BLK 38 LOT 20 HORIZON POINTE SUBD UT-3 NEW ACCT - PLAT 9576/135-136 FOR 2008 FILED 7/18/2007
1100189	CB 5090B BLK 38 LOT 21 HORIZON POINTE SUBD UT-3 NEW ACCT - PLAT 9576/135-136 FOR 2008 FILED 7/18/2007
1100190	CB 5090B BLK 38 LOT 22 HORIZON POINTE SUBD UT-3 NEW ACCT - PLAT 9576/135-136 FOR 2008 FILED 7/18/2007
1100191	CB 5090B BLK 38 LOT 23 HORIZON POINTE SUBD UT-3 NEW ACCT - PLAT 9576/135-136 FOR 2008 FILED 7/18/2007
1100192	CB 5090B BLK 38 LOT 24 HORIZON POINTE SUBD UT-3 NEW ACCT - PLAT 9576/135-136 FOR 2008 FILED 7/18/2007
1100193	CB 5090B BLK 38 LOT 25 HORIZON POINTE SUBD UT-3 NEW ACCT - PLAT 9576/135-136 FOR 2008 FILED 7/18/2007
1100194	CB 5090B BLK 38 LOT 26 HORIZON POINTE SUBD UT-3 NEW ACCT - PLAT 9576/135-136 FOR 2008 FILED 7/18/2007
1100195	CB 5090B BLK 38 LOT 27 HORIZON POINTE SUBD UT-3 NEW ACCT - PLAT 9576/135-136 FOR 2008 FILED 7/18/2007
1100196	CB 5090B BLK 38 LOT 28 HORIZON POINTE SUBD UT-3 NEW ACCT - PLAT 9576/135-136 FOR 2008 FILED 7/18/2007
1100197	CB 5090B BLK 38 LOT 29 HORIZON POINTE SUBD UT-3 NEW ACCT - PLAT 9576/135-136 FOR 2008 FILED 7/18/2007
1100198	CB 5090B BLK 38 LOT 30 HORIZON POINTE SUBD UT-3 NON ADJ RMS ACCT - PLAT 9575/184-187 FOR 2008 FILED 6/15/2007
1100199	CB 5090B BLK 38 LOT 31 HORIZON POINTE SUBD UT-3 NEW ACCT - PLAT 9576/135-136 FOR 2008 FILED 7/18/2007
1100200	CB 5090B BLK 38 LOT 32 HORIZON POINTE SUBD UT-3 NEW ACCT - PLAT 9576/135-136 FOR 2008 FILED 7/18/2007
1100201	CB 5090B BLK 38 LOT 33 HORIZON POINTE SUBD UT-3 NEW ACCT - PLAT 9576/135-136 FOR 2008 FILED 7/18/2007
1100202	CB 5090B BLK 38 LOT 34 HORIZON POINTE SUBD UT-3 NEW ACCT - PLAT 9576/135-136 FOR 2008 FILED 7/18/2007
1100203	CB 5090B BLK 38 LOT 35 HORIZON POINTE SUBD UT-3 NEW ACCT - PLAT 9576/135-136 FOR 2008 FILED 7/18/2007
1100204	CB 5090B BLK 38 LOT 36 HORIZON POINTE SUBD UT-3 NEW ACCT - PLAT 9576/135-136 FOR 2008 FILED 7/18/2007
1100205	CB 5090B BLK 38 LOT 37 HORIZON POINTE SUBD UT-3 NEW ACCT - PLAT 9576/135-136 FOR 2008 FILED 7/18/2007

Proposed Zoning: **"R-6 AHOD"**

Proposed Zoning Description: **Residential Single-Family District, Airport Hazard Overlay District**

PropID	LegalDescription
1100206	CB 5090B BLK 38 LOT 38 HORIZON POINTE SUBD UT-3 NEW ACCT - PLAT 9576/135-136 FOR 2008 FILED 7/18/2007
1100207	CB 5090B BLK 38 LOT 39 HORIZON POINTE SUBD UT-3 NEW ACCT - PLAT 9576/135-136 FOR 2008 FILED 7/18/2007
1100208	CB 5090B BLK 38 LOT 40 HORIZON POINTE SUBD UT-3 NEW ACCT - PLAT 9576/135-136 FOR 2008 FILED 7/18/2007
1100209	CB 5090B BLK 38 LOT 41 HORIZON POINTE SUBD UT-3 NEW ACCT - PLAT 9576/135-136 FOR 2008 FILED 7/18/2007
1100210	CB 5090B BLK 38 LOT 42 HORIZON POINTE SUBD UT-3 NEW ACCT - PLAT 9576/135-136 FOR 2008 FILED 7/18/2007
1100211	CB 5090B BLK 38 LOT 43 HORIZON POINTE SUBD UT-3 NEW ACCT - PLAT 9576/135-136 FOR 2008 FILED 7/18/2007
1100212	CB 5090B BLK 38 LOT 44 HORIZON POINTE SUBD UT-3 NEW ACCT - PLAT 9576/135-136 FOR 2008 FILED 7/18/2007
1100213	CB 5090B BLK 38 LOT 46 (LANDSCAPE BUFFER & PED ACC ESMT) HORIZON POINTE SUBD UT-3 NEW ACCT - PLAT 9576/135-136 FOR 2008 FILED 7/18/2007
1100214	CB 5090B BLK 38 LOT 48 (LANDSCAPE BUFFER & PED ACC ESMT) HORIZON POINTE SUBD UT-3 NEW ACCT - PLAT 9576/135-136 FOR 2008 FILED 7/18/2007
1100218	CB 5090B BLK 39 LOT 1 HORIZON POINTE SUBD UT-3 NEW ACCT - PLAT 9576/135-136 FOR 2008 FILED 7/16/2007
1100219	CB 5090B BLK 39 LOT 2 HORIZON POINTE SUBD UT-3 NEW ACCT - PLAT 9576/135-136 FOR 2008 FILED 7/16/2007
1100220	CB 5090B BLK 39 LOT 3 HORIZON POINTE SUBD UT-3 NEW ACCT - PLAT 9576/135-136 FOR 2008 FILED 7/16/2007
1100221	CB 5090B BLK 39 LOT 4 HORIZON POINTE SUBD UT-3 NEW ACCT - PLAT 9576/135-136 FOR 2008 FILED 7/16/2007
1100222	CB 5090B BLK 39 LOT 5 HORIZON POINTE SUBD UT-3 NEW ACCT - PLAT 9576/135-136 FOR 2008 FILED 7/16/2007
1100223	CB 5090B BLK 39 LOT 6 HORIZON POINTE SUBD UT-3 NEW ACCT - PLAT 9576/135-136 FOR 2008 FILED 7/16/2007
1100224	CB 5090B BLK 39 LOT 7 HORIZON POINTE SUBD UT-3 NEW ACCT - PLAT 9576/135-136 FOR 2008 FILED 7/16/2007
1100225	CB 5090B BLK 39 LOT 8 HORIZON POINTE SUBD UT-3 NEW ACCT - PLAT 9576/135-136 FOR 2008 FILED 7/16/2007
1100226	CB 5090B BLK 39 LOT 9 HORIZON POINTE SUBD UT-3 NEW ACCT - PLAT 9576/135-136 FOR 2008 FILED 7/16/2007

Proposed Zoning: **"R-6 AHOD"**

Proposed Zoning Description: **Residential Single-Family District, Airport Hazard Overlay District**

PropID	LegalDescription
1100227	CB 5090B BLK 39 LOT 10 HORIZON POINTE SUBD UT-3 NEW ACCT - PLAT 9576/135-136 FOR 2008 FILED 7/16/2007
1100228	CB 5090B BLK 39 LOT 11 HORIZON POINTE SUBD UT-3 NEW ACCT - PLAT 9576/135-136 FOR 2008 FILED 7/16/2007
1100229	CB 5090B BLK 39 LOT 12 HORIZON POINTE SUBD UT-3 NEW ACCT - PLAT 9576/135-136 FOR 2008 FILED 7/16/2007
1100230	CB 5090B BLK 39 LOT 13 HORIZON POINTE SUBD UT-3 NEW ACCT - PLAT 9576/135-136 FOR 2008 FILED 7/16/2007
1100231	CB 5090B BLK 39 LOT 14 HORIZON POINTE SUBD UT-3 NEW ACCT - PLAT 9576/135-136 FOR 2008 FILED 7/16/2007
1100232	CB 5090B BLK 39 LOT 15 HORIZON POINTE SUBD UT-3 NEW ACCT - PLAT 9576/135-136 FOR 2008 FILED 7/16/2007
1100233	CB 5090B BLK 39 LOT 16 HORIZON POINTE SUBD UT-3 NEW ACCT - PLAT 9576/135-136 FOR 2008 FILED 7/16/2007
1100234	CB 5090B BLK 39 LOT 17 HORIZON POINTE SUBD UT-3 NEW ACCT - PLAT 9576/135-136 FOR 2008 FILED 7/16/2007
1100235	CB 5090B BLK 39 LOT 18 HORIZON POINTE SUBD UT-3 NEW ACCT - PLAT 9576/135-136 FOR 2008 FILED 7/16/2007
1100236	CB 5090B BLK 39 LOT 19 HORIZON POINTE SUBD UT-3 NEW ACCT - PLAT 9576/135-136 FOR 2008 FILED 7/16/2007
1100237	CB 5090B BLK 39 LOT 20 HORIZON POINTE SUBD UT-3 NEW ACCT - PLAT 9576/135-136 FOR 2008 FILED 7/16/2007
1100239	CB 5090B BLK 39 LOT 21 HORIZON POINTE SUBD UT-3 NEW ACCT - PLAT 9576/135-136 FOR 2008 FILED 7/16/2007
1100240	CB 5090B BLK 39 LOT 22 HORIZON POINTE SUBD UT-3 NEW ACCT - PLAT 9576/135-136 FOR 2008 FILED 7/16/2007
1100241	CB 5090B BLK 39 LOT 23 HORIZON POINTE SUBD UT-3 NEW ACCT - PLAT 9576/135-136 FOR 2008 FILED 7/16/2007
1100242	CB 5090B BLK 39 LOT 24 HORIZON POINTE SUBD UT-3 NEW ACCT - PLAT 9576/135-136 FOR 2008 FILED 7/16/2007
1100243	CB 5090B BLK 39 LOT 25 HORIZON POINTE SUBD UT-3 NEW ACCT - PLAT 9576/135-136 FOR 2008 FILED 7/16/2007
1100244	CB 5090B BLK 39 LOT 26 HORIZON POINTE SUBD UT-3 NEW ACCT - PLAT 9576/135-136 FOR 2008 FILED 7/16/2007
1100245	CB 5090B BLK 39 LOT 27 HORIZON POINTE SUBD UT-3 NEW ACCT - PLAT 9576/135-136 FOR 2008 FILED 7/16/2007

Proposed Zoning: **"R-6 AHOD"**

Proposed Zoning Description: **Residential Single-Family District, Airport Hazard Overlay District**

PropID	LegalDescription
1100246	CB 5090B BLK 39 LOT 28 HORIZON POINTE SUBD UT-3 NEW ACCT - PLAT 9576/135-136 FOR 2008 FILED 7/16/2007
1100247	CB 5090B BLK 39 LOT 29 HORIZON POINTE SUBD UT-3 NEW ACCT - PLAT 9576/135-136 FOR 2008 FILED 7/16/2007
1100248	CB 5090B BLK 39 LOT 30 HORIZON POINTE SUBD UT-3 NEW ACCT - PLAT 9576/135-136 FOR 2008 FILED 7/16/2007
1100249	CB 5090B BLK LOT 999 HORIZON POINTE SUBD UT-3 (PRIVATE STREETS) NEW ACCT - PLAT 9576/135-136 FOR 2008 FILED 7/16/2007
1131992	CB 5090B BLK 38 LOT 45 (HORIZON POINTE SUBD UT-1) 2009-NEW ACCT PER PLAT 9575/61-64 FILED 5/4/2007
1141287	CB 5090B (HORIZON POINTE SUBD UT-1), BLOCK 36 LOT 11
1177026	CB 5092H (CANDLEWOOD SUBD UT-3B), BLOCK 11 LOT 901 PER PLAT 9640/202-207 FILED 5/4/2012
1194332	CB 5091B (WINDFIELD SUBD UT-6R), BLOCK 108 LOT 1 PLAT 9657/80-84 FILED 7/26/2013
1194333	CB 5091B (WINDFIELD SUBD UT-6R), BLOCK 108 LOT 2 PLAT 9657/80-84 FILED 7/26/2013
1194334	CB 5091B (WINDFIELD SUBD UT-6R), BLOCK 108 LOT 3 PLAT 9657/80-84 FILED 7/26/2013
1194335	CB 5091B (WINDFIELD SUBD UT-6R), BLOCK 108 LOT 4 PLAT 9657/80-84 FILED 7/26/2013
1194336	CB 5091B (WINDFIELD SUBD UT-6R), BLOCK 108 LOT 5 PLAT 9657/80-84 FILED 7/26/2013
1194337	CB 5091B (WINDFIELD SUBD UT-6R), BLOCK 108 LOT 6 PLAT 9657/80-84 FILED 7/26/2013
1194340	CB 5091B (WINDFIELD SUBD UT-6R), BLOCK 109 LOT 1 PLAT 9657/80-84 FILED 7/26/2013
1194341	CB 5091B (WINDFIELD SUBD UT-6R), BLOCK 109 LOT 2 PLAT 9657/80-84 FILED 7/26/2013
1194342	CB 5091B (WINDFIELD SUBD UT-6R), BLOCK 109 LOT 3 PLAT 9657/80-84 FILED 7/26/2013
1194343	CB 5091B (WINDFIELD SUBD UT-6R), BLOCK 109 LOT 4 PLAT 9657/80-84 FILED 7/26/2013
1194344	CB 5091B (WINDFIELD SUBD UT-6R), BLOCK 109 LOT 5 PLAT 9657/80-84 FILED 7/26/2013
1194345	CB 5091B (WINDFIELD SUBD UT-6R), BLOCK 109 LOT 6 PLAT 9657/80-84 FILED 7/26/2013
1194346	CB 5091B (WINDFIELD SUBD UT-6R), BLOCK 109 LOT 7 PLAT 9657/80-84 FILED 7/26/2013
1194347	CB 5091B (WINDFIELD SUBD UT-6R), BLOCK 109 LOT 8 PLAT 9657/80-84 FILED 7/26/2013
1194348	CB 5091B (WINDFIELD SUBD UT-6R), BLOCK 109 LOT 9 PLAT 9657/80-84 FILED 7/26/2013
1194349	CB 5091B (WINDFIELD SUBD UT-6R), BLOCK 109 LOT 10 PLAT 9657/80-84 FILED 7/26/2013
1194350	CB 5091B (WINDFIELD SUBD UT-6R), BLOCK 109 LOT 11 PLAT 9657/80-84 FILED 7/26/2013

Proposed Zoning: **"R-6 AHOD"**

Proposed Zoning Description: **Residential Single-Family District, Airport Hazard Overlay District**

PropID	LegalDescription
1194351	CB 5091B (WINDFIELD SUBD UT-6R), BLOCK 109 LOT 12 PLAT 9657/80-84 FILED 7/26/2013
1194352	CB 5091B (WINDFIELD SUBD UT-6R), BLOCK 109 LOT 13 PLAT 9657/80-84 FILED 7/26/2013
1194353	CB 5091B (WINDFIELD SUBD UT-6R), BLOCK 109 LOT 14 PLAT 9657/80-84 FILED 7/26/2013
1194354	CB 5091B (WINDFIELD SUBD UT-6R), BLOCK 109 LOT 15 PLAT 9657/80-84 FILED 7/26/2013
1194355	CB 5091B (WINDFIELD SUBD UT-6R), BLOCK 109 LOT 16 PLAT 9657/80-84 FILED 7/26/2013
1194356	CB 5091B (WINDFIELD SUBD UT-6R), BLOCK 109 LOT 17 PLAT 9657/80-84 FILED 7/26/2013
1194357	CB 5091B (WINDFIELD SUBD UT-6R), BLOCK 109 LOT 18 PLAT 9657/80-84 FILED 7/26/2013
1194358	CB 5091B (WINDFIELD SUBD UT-6R), BLOCK 109 LOT 901 (GREENBELT) PLAT 9657/80-84 FILED 7/26/2013//2015-JUST USED ACCT TO CREATE NEW PID 1207288 ONLY
1194359	CB 5091B (WINDFIELD SUBD UT-6R), BLOCK 110 LOT 40 PLAT 9657/80-84 FILED 7/26/2013
1194360	CB 5091B (WINDFIELD SUBD UT-6R), BLOCK 110 LOT 41 PLAT 9657/80-84 FILED 7/26/2013
1194361	CB 5091B (WINDFIELD SUBD UT-6R), BLOCK 110 LOT 42 PLAT 9657/80-84 FILED 7/26/2013
1194362	CB 5091B (WINDFIELD SUBD UT-6R), BLOCK 110 LOT 43 PLAT 9657/80-84 FILED 7/26/2013
1194363	CB 5091B (WINDFIELD SUBD UT-6R), BLOCK 110 LOT 44 PLAT 9657/80-84 FILED 7/26/2013
1194364	CB 5091B (WINDFIELD SUBD UT-6R), BLOCK 110 LOT 45 PLAT 9657/80-84 FILED 7/26/2013
1194365	CB 5091B (WINDFIELD SUBD UT-6R), BLOCK 110 LOT 46 PLAT 9657/80-84 FILED 7/26/2013
1194366	CB 5091B (WINDFIELD SUBD UT-6R), BLOCK 110 LOT 47 PLAT 9657/80-84 FILED 7/26/2013
1194367	CB 5091B (WINDFIELD SUBD UT-6R), BLOCK 110 LOT 48 PLAT 9657/80-84 FILED 7/26/2013
1194368	CB 5091B (WINDFIELD SUBD UT-6R), BLOCK 110 LOT 49 PLAT 9657/80-84 FILED 7/26/2013
1194369	CB 5091B (WINDFIELD SUBD UT-6R), BLOCK 110 LOT 50 PLAT 9657/80-84 FILED 7/26/2013
1194370	CB 5091B (WINDFIELD SUBD UT-6R), BLOCK 110 LOT 51 PLAT 9657/80-84 FILED 7/26/2013
1194371	CB 5091B (WINDFIELD SUBD UT-6R), BLOCK 110 LOT 52 PLAT 9657/80-84 FILED 7/26/2013
1194372	CB 5091B (WINDFIELD SUBD UT-6R), BLOCK 110 LOT 53 PLAT 9657/80-84 FILED 7/26/2013
1194373	CB 5091B (WINDFIELD SUBD UT-6R), BLOCK 110 LOT 54 PLAT 9657/80-84 FILED 7/26/2013
1194374	CB 5091B (WINDFIELD SUBD UT-6R), BLOCK 110 LOT 55 PLAT 9657/80-84 FILED 7/26/2013
1194375	CB 5091B (WINDFIELD SUBD UT-6R), BLOCK 110 LOT 56 PLAT 9657/80-84 FILED 7/26/2013
1194376	CB 5091B (WINDFIELD SUBD UT-6R), BLOCK 110 LOT 57 PLAT 9657/80-84 FILED 7/26/2013
1194377	CB 5091B (WINDFIELD SUBD UT-6R), BLOCK 110 LOT 58 PLAT 9657/80-84 FILED 7/26/2013

Proposed Zoning: **"R-6 AHOD"**

Proposed Zoning Description: **Residential Single-Family District, Airport Hazard Overlay District**

PropID	LegalDescription
1194378	CB 5091B (WINDFIELD SUBD UT-6R), BLOCK 110 LOT 59 PLAT 9657/80-84 FILED 7/26/2013
1194379	CB 5091B (WINDFIELD SUBD UT-6R), BLOCK 110 LOT 60 PLAT 9657/80-84 FILED 7/26/2013
1194380	CB 5091B (WINDFIELD SUBD UT-6R), BLOCK 110 LOT 61 PLAT 9657/80-84 FILED 7/26/2013
1194381	CB 5091B (WINDFIELD SUBD UT-6R), BLOCK 110 LOT 62 PLAT 9657/80-84 FILED 7/26/2013
1194382	CB 5091B (WINDFIELD SUBD UT-6R), BLOCK 110 LOT 63 PLAT 9657/80-84 FILED 7/26/2013
1194383	CB 5091B (WINDFIELD SUBD UT-6R), BLOCK 110 LOT 64 PLAT 9657/80-84 FILED 7/26/2013
1194384	CB 5091B (WINDFIELD SUBD UT-6R), BLOCK 110 LOT 65 PLAT 9657/80-84 FILED 7/26/2013
1194385	CB 5091B (WINDFIELD SUBD UT-6R), BLOCK 110 LOT 901 (10' DRAIN EASEMENT) PLAT 9657/80-84 FILED 7/26/2013
1207288	CB 5091B (WINDFIELD SUBD UT-6R), BLOCK 106 LOT 902 (GREENBELT)(AMENDING 2015-CREATED NEW ACCT PER AMENDING PLAT 9663/96-99 FILED 1/10/2014
1226987	CB 5091B (WINDFIELD UT-7R), BLOCK 103 LOT 48 2016-NEW PER PLAT 9679/143-147 FILED 02-13-2015
1226989	CB 5091B (WINDFIELD UT-7R), BLOCK 106 LOT 19 2016-NEW ACCT PER PLAT 9679/143-147 FILED 02-13-2015
1226990	CB 5091B (WINDFIELD UT-7R), BLOCK 106 LOT 20 2016-NEW ACCT PER PLAT 9679/143-147 FILED 02-13-2015
1226991	CB 5091B (WINDFIELD UT-7R), BLOCK 106 LOT 21 2016-NEW ACCT PER PLAT 9679/143-147 FILED 02-13-2015
1226992	CB 5091B (WINDFIELD UT-7R), BLOCK 106 LOT 22 2016-NEW ACCT PER PLAT 9679/143-147 FILED 02-13-2015
1226993	CB 5091B (WINDFIELD UT-7R), BLOCK 106 LOT 23 2016-NEW ACCT PER PLAT 9679/143-147 FILED 02-13-2015
1226994	CB 5091B (WINDFIELD UT-7R), BLOCK 106 LOT 25 2016-NEW ACCT PER PLAT 9679/143-147 FILED 02-13-2015
1226995	CB 5091B (WINDFIELD UT-7R), BLOCK 106 LOT 26 2016-NEW ACCT PER PLAT 9679/143-147 FILED 02-13-2015
1226996	CB 5091B (WINDFIELD UT-7R), BLOCK 106 LOT 27 2016-NEW ACCT PER PLAT 9679/143-147 FILED 02-13-2015
1226997	CB 5091B (WINDFIELD UT-7R), BLOCK 106 LOT 28 2016-NEW ACCT PER PLAT 9679/143-147 FILED 02-13-2015
1226998	CB 5091B (WINDFIELD UT-7R), BLOCK 106 LOT 29 2016-NEW ACCT PER PLAT 9679/143-147 FILED 02-13-2015

Proposed Zoning: **"R-6 AHOD"**

Proposed Zoning Description: **Residential Single-Family District, Airport Hazard Overlay District**

PropID	LegalDescription
1226999	CB 5091B (WINDFIELD UT-7R), BLOCK 106 LOT 30 2016-NEW ACCT PER PLAT 9679/143-147 FILED 02-13-2015
1227000	CB 5091B (WINDFIELD UT-7R), BLOCK 106 LOT 31 2016-NEW ACCT PER PLAT 9679/143-147 FILED 02-13-2015
1227001	CB 5091B (WINDFIELD UT-7R), BLOCK 106 LOT 32 2016-NEW ACCT PER PLAT 9679/143-147 FILED 02-13-2015
1227002	CB 5091B (WINDFIELD UT-7R), BLOCK 106 LOT 33 2016-NEW ACCT PER PLAT 9679/143-147 FILED 02-13-2015
1227003	CB 5091B (WINDFIELD UT-7R), BLOCK 106 LOT 34 2016-NEW ACCT PER PLAT 9679/143-147 FILED 02-13-2015
1227004	CB 5091B (WINDFIELD UT-7R), BLOCK 106 LOT 35 2016-NEW ACCT PER PLAT 9679/143-147 FILED 02-13-2015
1227005	CB 5091B (WINDFIELD UT-7R), BLOCK 106 LOT 36 2016-NEW ACCT PER PLAT 9679/143-147 FILED 02-13-2015
1227006	CB 5091B (WINDFIELD UT-7R), BLOCK 106 LOT 37 2016-NEW ACCT PER PLAT 9679/143-147 FILED 02-13-2015
1227007	CB 5091B (WINDFIELD UT-7R), BLOCK 106 LOT 38 2016-NEW ACCT PER PLAT 9679/143-147 FILED 02-13-2015
1227008	CB 5091B (WINDFIELD UT-7R), BLOCK 106 LOT 39 2016-NEW ACCT PER PLAT 9679/143-147 FILED 02-13-2015
1227009	CB 5091B (WINDFIELD UT-7R), BLOCK 106 LOT 40 2016-NEW ACCT PER PLAT 9679/143-147 FILED 02-13-2015
1227010	CB 5091B (WINDFIELD UT-7R), BLOCK 106 LOT 41 2016-NEW ACCT PER PLAT 9679/143-147 FILED 02-13-2015
1227013	CB 5091B (WINDFIELD UT-7R), BLOCK 108 LOT 9 2016-NEW ACCT PER PLAT 9679/143-147 FILED 02-13-2015
1227014	CB 5091B (WINDFIELD UT-7R), BLOCK 108 LOT 10 2016-NEW ACCT PER PLAT 9679/143-147 FILED 02-13-2015
1227015	CB 5091B (WINDFIELD UT-7R), BLOCK 108 LOT 11 2016-NEW ACCT PER PLAT 9679/143-147 FILED 02-13-2015
1227016	CB 5091B (WINDFIELD UT-7R), BLOCK 108 LOT 12 2016-NEW ACCT PER PLAT 9679/143-147 FILED 02-13-2015
1227017	CB 5091B (WINDFIELD UT-7R), BLOCK 108 LOT 13 2016-NEW ACCT PER PLAT 9679/143-147 FILED 02-13-2015
1227018	CB 5091B (WINDFIELD UT-7R), BLOCK 108 LOT 14 2016-NEW ACCT PER PLAT 9679/143-147 FILED 02-13-2015

Proposed Zoning: **"R-6 AHOD"**

Proposed Zoning Description: **Residential Single-Family District, Airport Hazard Overlay District**

PropID	LegalDescription
1227019	CB 5091B (WINDFIELD UT-7R), BLOCK 108 LOT 15 2016-NEW ACCT PER PLAT 9679/143-147 FILED 02-13-2015
1227020	CB 5091B (WINDFIELD UT-7R), BLOCK 108 LOT 16 2016-NEW ACCT PER PLAT 9679/143-147 FILED 02-13-2015
1227021	CB 5091B (WINDFIELD UT-7R), BLOCK 108 LOT 17 2016-NEW ACCT PER PLAT 9679/143-147 FILED 02-13-2015
1227022	CB 5091B (WINDFIELD UT-7R), BLOCK 103 LOT 901 2016-NEW ACCT PER PLAT 9679/143-147 FILED 02-13-2015
1227022	CB 5091B (WINDFIELD UT-7R), BLOCK 103 LOT 901 2016-NEW ACCT PER PLAT 9679/143-147 FILED 02-13-2015
1227022	CB 5091B (WINDFIELD UT-7R), BLOCK 103 LOT 901 2016-NEW ACCT PER PLAT 9679/143-147 FILED 02-13-2015
1227022	CB 5091B (WINDFIELD UT-7R), BLOCK 103 LOT 901 2016-NEW ACCT PER PLAT 9679/143-147 FILED 02-13-2015
1227022	CB 5091B (WINDFIELD UT-7R), BLOCK 103 LOT 901 2016-NEW ACCT PER PLAT 9679/143-147 FILED 02-13-2015
1227022	CB 5091B (WINDFIELD UT-7R), BLOCK 103 LOT 901 2016-NEW ACCT PER PLAT 9679/143-147 FILED 02-13-2015
1227022	CB 5091B (WINDFIELD UT-7R), BLOCK 103 LOT 901 2016-NEW ACCT PER PLAT 9679/143-147 FILED 02-13-2015
1227022	CB 5091B (WINDFIELD UT-7R), BLOCK 103 LOT 901 2016-NEW ACCT PER PLAT 9679/143-147 FILED 02-13-2015
1227023	NCB 16633 (CAMPUS SOUTH SUBD), BLOCK 003 LOT 8 2016-NEW ACCT CREATED PER PLAT 9680/110-113 FILED 3-6-15. LR/GIS/6-26-15.

Proposed Zoning: **"R-6 S AHOD MLOD-1"**

Proposed Zoning Description: **Residential Single-Family District, Specific use for a cemetery, Airport Hazard Overlay District, Military Lighting Overlay District**

PropID	LegalDescription
316913	CB 5080 P-9C ABS 420

Proposed Zoning: **"RE AHOD MLOD-1"**

Proposed Zoning Description: **Residential Estate District, Airport Hazard Overlay District, Military Lighting Overlay District**

PropID	LegalDescription
317006	CB 5080 P-22B ABS 420 5.683 CB 5090 P-29 ABS 739 34.539
317007	CB 5080 P-22, P-22C,22D CB 5090 P-3C,3F,P-5,P-6A
322825	CB 5081 P-1F ABS 30
322826	CB: 5081 P-1G ABS: 30 REFER TO: 05081-001-0019
322828	CB: 5081 P-1G ABS: 30 REFER TO: 05081-001-0017 / 82300-001-1050
322829	CB 5081 P-3 & P-3A
322831	CB 5081 ABS 30 P-4A REFER TO: 82300-001-1050 & NO LABEL# OR SERIAL#
322832	CB 5081 P-5 ABS 30
323278	CB 5089 P-7D ABS 45 2010-SPLIT PER DEED 14113/1241 EX 8/31/2009 NEW PID 1139787
323279	CB 5089 P-7E ABS 45 2009-SPLIT PER DEED 13626/1615 EX 7/31/08
323299	CB 5089 P-18 ABS 45
323300	CB 5089 P-18B ABS 45
323337	CB 5089 P-26 ABS 45
323348	CB 5089 P-30B ABS 45
323351	CB 5089 P-30 ABS 45
323352	CB 5089 P-30D ABS 45
323353	CB: 5089 P-31 ABS: 45 REFER TO: 05089-000-0311
323354	CB: 5089 P-31 ABS: 45 REFER TO: 05089-000-0310
323355	CB 5089 P-32 (.052 AC),P-26B (1.0 AC) AND P-26D (.771 AC) NO LABEL# OR SERIAL#
323359	CB 5089 P-36 ABS 45 FORMERLY P-7B
323360	CB 5089 P-36A ABS 45
323367	CB 5089C BLK 1 LOT 2 (PEDRO HERNANDEZ SUBD)
323368	CB 5089C BLK 1 LOT 3 (PEDRO HERNANDEZ SUBD)
323369	CB 5089C BLK 1 LOT 4 (PEDRO HERNANDEZ SUBD) REFER TO: 80500-301-0040
323370	CB 5089C BLK 1 LOT 5 (PEDRO HERNANDEZ SUBD) LABEL# RAD1243683 & RAD1243684 REFER TO 82000-301-0050
323384	CB 5090 PT P-3, P-3A & P-6 ABS 739 RE: 05090-000-0037

Proposed Zoning: **"RE AHOD MLOD-1"**

Proposed Zoning Description: **Residential Estate District, Airport Hazard Overlay District, Military Lighting Overlay District**

PropID	LegalDescription
323385	CB 5090 P-3,P-3A,P-6 ABS 739 IMPROVEMENT ONLY
323386	CB 5090 PT P-3, P-3A & P-6 ABS 739 RE: 05090-000-0035
338424	CB 5190 P-1A ABS 942 "CITY OF CONVERSE" ANNEXATION ANNEXED PER ORD 874
618989	NCB: 16551 P-7 ,CB 5089 P-7, P-28, P-29 A-45 NO LABEL# NO SERIAL# & REFER TO: 81000-045-0070
685409	NCB 17990 LOT P-22 .240 CB 5090 P-22 ABS 739 9.761 (IH 10 EAST #1 ANNEXTN)
685410	NCB 17990 LOT P-23 .240 CB 5090 P-23 ABS 739 9.761 (IH 10 EAST #1 ANNEXTN)
685411	NCB 17990 LOT P-24 .240 CB 5090 P-24 ABS 739 10.965 (IH 10 EAST #1 ANNEXTN) NO LABEL# NO SERIAL#
685412	NCB 17990 LOT P-25 .220 CB 5090 P-25 ABS 739 15.373 (IH 10 EAST #1 ANNEXTN)
685413	NCB 17990 LOT P-26 .220 CB 5090 P-26 ABS 739 14.094 (IH 10 EAST #1 ANNEXTN)
685414	NCB 17990 LOT P-27 .220 CB 5090 P-27 ABS 739 9.836 (IH 10 EAST #1 ANNEXTN)
685416	NCB 17990 LOT P-28A & P-28B CB 5090 P-28A ABS 739 REFER TO: 81000-009-0268
1057632	CB 5090 P-28C ABS 739 (OUT OF P-28) NEW ACCT - SPLIT (SUB TR DEED 11578/1435)
1057633	CB 5090 P-28 OR TR 19 ABS 739 REFER TO:81000-000-0282 REMAINS - SPLIT (SUB TR DEED 11578/1435)
1062599	CB 5089 P-37 (FORMERLY P-7G) ABS 45 REMAINS - SPLIT (GWD 11932/98)
1125163	CB 5089 P-43 ABS 45 LABEL: PFS1044929/30 2009-NEW ACCT PER SPLIT PER DEED 13626/1615 EX 7/31/08 FROM PID 323279
1135312	CB 5080 P-61B ABS 420 REMAINS - PLAT 9570/45-46; 2010-NEW ACCT PER SPLIT PER DEED 13928/1340 EX 4/1/09 FROM PID 1064674
1139787	CB 5089 P-44 ABS 45 (OUT OF P-7D) 2010-NEW ACCT PER SPLIT PER DEED 14113/1241 EX 8/31/2009 FROM PID 323278

Proposed Zoning: **"RE AHOD"**

Proposed Zoning Description: **Residential Estate District, Airport Hazard Overlay District**

PropID	LegalDescription
685223	NCB 17983 P-4 (6.89 AC) CB 5090 P-4 (33.035) A-739

Proposed Zoning: **"RM-4 AHOD MLOD-1"**

Proposed Zoning Description: **Residential Mixed District, Airport Hazard Overlay District, Military Lighting Overlay District**

PropID	LegalDescription
301400	CB 5051A BLK LOT PT OF P-15 ARB TR-14D
313927	CB 5073 P-2C ABS 341
313928	CB 5073 P-2D ABS 341 (FORMERLY PT OF DRG ESMT)
313951	CB 5073 P-103 ABS 341 (FORMERLY PT OF DRG ESMT)
313952	CB 5073 P-104 ABS 341 (FORMERLY PT OF DRG ESMT)
314086	CB 5073A BLK 2 LOT 34
314087	CB 5073A BLK 2 LOT 35
314088	CB 5073A BLK 2 LOT 36
314089	CB 5073A BLK 2 LOT 37
314090	CB 5073A BLK 2 LOT 38
314091	CB 5073A BLK 2 LOT 39
314092	CB 5073A BLK 2 LOT 40
314093	CB 5073A BLK 2 LOT 41
314094	CB 5073A BLK 2 LOT 42
314095	CB 5073A BLK 2 LOT 43
314096	CB 5073A BLK 2 LOT 44
314097	CB 5073A BLK 2 LOT 45
314098	CB 5073A BLK 2 LOT 46
314099	CB 5073A BLK 2 LOT 47
314100	CB 5073A BLK 2 LOT 48
314101	CB 5073A BLK 2 LOT 49
314102	CB 5073A BLK 2 LOT 50
314103	CB 5073A BLK 2 LOT 51
314104	CB 5073A BLK 2 LOT 52
314105	CB 5073A BLK 2 LOT 53
314106	CB 5073A BLK 2 LOT 54
314107	CB 5073A BLK 2 LOT 55

Proposed Zoning: **"RM-4 AHOD MLOD-1"**

Proposed Zoning Description: **Residential Mixed District, Airport Hazard Overlay District, Military Lighting Overlay District**

PropID	LegalDescription
314108	CB 5073A BLK 2 LOT 56
314109	CB 5073A BLK 2 LOT 57
314110	CB 5073A BLK 2 LOT 58
314111	CB 5073A BLK 2 LOT 59
314112	CB 5073A BLK 2 LOT 60
314113	CB 5073A BLK 2 LOT 61
314114	CB 5073A BLK 2 LOT 62
314115	CB 5073A BLK 2 LOT 63
314116	CB 5073A BLK 2 LOT 64
314117	CB 5073A BLK 2 LOT 65
314118	CB 5073A BLK 2 LOT 66
314119	CB 5073A BLK 2 LOT 67
314120	CB 5073A BLK 2 LOT 68
314121	CB 5073A BLK 2 LOT 69
314122	CB 5073A BLK 2 LOT 70
314123	CB 5073A BLK 2 LOT 71
314124	CB 5073A BLK 2 LOT 72
314125	CB 5073A BLK 2 LOT 73
314439	CB 5073A BLK 5 LOT 13
314440	CB 5073A BLK 5 LOT 14
314441	CB 5073A BLK 5 LOT 15
314442	CB 5073A BLK 5 LOT 16
314443	CB 5073A BLK 5 LOT 17
314444	CB 5073A BLK 5 LOT 18
314445	CB 5073A BLK 5 LOT 19
314446	CB 5073A BLK 5 LOT 20
314447	CB 5073A BLK 5 LOT 21

Proposed Zoning: **"RM-4 AHOD MLOD-1"**

Proposed Zoning Description: **Residential Mixed District, Airport Hazard Overlay District, Military Lighting Overlay District**

PropID	LegalDescription
314448	CB 5073A BLK 5 LOT 22
314449	CB 5073A BLK 5 LOT 23
314450	CB 5073A BLK 5 LOT 24
314451	CB 5073A BLK 5 LOT 25
314452	CB 5073A BLK 5 LOT 26
314453	CB 5073A BLK 5 LOT 27
314454	CB 5073A BLK 5 LOT 28
314455	CB 5073A BLK 5 LOT 29
314456	CB 5073A BLK 5 LOT 30
314457	CB 5073A BLK 5 LOT 31
314458	CB 5073A BLK 5 LOT 32
314459	CB 5073A BLK 5 LOT 33
314460	CB 5073A BLK 5 LOT 34
314461	CB 5073A BLK 5 LOT 35
314462	CB 5073A BLK 5 LOT 36
314463	CB 5073A BLK 5 LOT 37
314464	CB 5073A BLK 5 LOT 38
314465	CB 5073A BLK 5 LOT 39
314466	CB 5073A BLK 5 LOT 40
314467	CB 5073A BLK 5 LOT 41
314468	CB 5073A BLK 5 LOT 42
314469	CB 5073A BLK 5 LOT 43
314470	CB 5073A BLK 5 LOT 44
314471	CB 5073A BLK 5 LOT 45
314472	CB 5073A BLK 5 LOT 46
314473	CB 5073A BLK 5 LOT 47
314474	CB 5073A BLK 5 LOT 48

Proposed Zoning: **"RM-4 AHOD MLOD-1"**

Proposed Zoning Description: **Residential Mixed District, Airport Hazard Overlay District, Military Lighting Overlay District**

PropID	LegalDescription
314475	CB 5073A BLK 5 LOT 49
314476	CB 5073A BLK 5 LOT 50
314477	CB 5073A BLK 5 LOT 51
314478	CB 5073A BLK 5 LOT 52
314479	CB 5073A BLK 5 LOT 53
314480	CB 5073A BLK 5 LOT 54
314544	CB 5073A BLK 7 LOT 1
314545	CB 5073A BLK 7 LOT 2
314546	CB 5073A BLK 7 LOT 3
314547	CB 5073A BLK 7 LOT 4
314548	CB 5073A BLK 7 LOT 5
314549	CB 5073A BLK 7 LOT 6
314550	CB 5073A BLK 7 LOT 7
314551	CB 5073A BLK 7 LOT 8
314552	CB 5073A BLK 7 LOT 9
314553	CB 5073A BLK 7 LOT 10
314554	CB 5073A BLK 7 LOT 11
314555	CB 5073A BLK 7 LOT 12
314556	CB 5073A BLK 7 LOT 13
314557	CB 5073A BLK 7 LOT 14
314558	CB 5073A BLK 7 LOT 15
314559	CB 5073A BLK 7 LOT 16
314560	CB 5073A BLK 7 LOT 17
314561	CB 5073A BLK 7 LOT 18
314562	CB 5073A BLK 7 LOT 19
314563	CB 5073A BLK 7 LOT 20
314564	CB 5073A BLK 7 LOT 21

Proposed Zoning: **"RM-4 AHOD MLOD-1"**

Proposed Zoning Description: **Residential Mixed District, Airport Hazard Overlay District, Military Lighting Overlay District**

PropID	LegalDescription
314565	CB 5073A BLK 7 LOT 22
314566	CB 5073A BLK 8 LOT 1
314567	CB 5073A BLK 8 LOT 2
314568	CB 5073A BLK 8 LOT 3
314569	CB 5073A BLK 8 LOT 4
314570	CB 5073A BLK 8 LOT 5
314571	CB 5073A BLK 8 LOT 6
314572	CB 5073A BLK 8 LOT 7
314573	CB 5073A BLK 8 LOT 8
314574	CB 5073A BLK 8 LOT 9
314575	CB 5073A BLK 8 LOT 10
314576	CB 5073A BLK 8 LOT 11
314577	CB 5073A BLK 8 LOT 12
314578	CB 5073A BLK 8 LOT 13
314579	CB 5073A BLK 8 LOT 14
314580	CB 5073A BLK 8 LOT 15
314581	CB 5073A BLK 8 LOT 16
314582	CB 5073A BLK 8 LOT 17
314583	CB 5073A BLK 8 LOT 18
314584	CB 5073A BLK 8 LOT 19
314585	CB 5073A BLK 8 LOT 20
314586	CB 5073A BLK 8 LOT 21
314587	CB 5073A BLK 8 LOT 22
314588	CB 5073A BLK 8 LOT 23
314589	CB 5073A BLK 8 LOT 24
314590	CB 5073A BLK 8 LOT 25
314591	CB 5073A BLK 8 LOT 26

Proposed Zoning: **"RM-4 AHOD MLOD-1"**

Proposed Zoning Description: **Residential Mixed District, Airport Hazard Overlay District, Military Lighting Overlay District**

PropID	LegalDescription
314592	CB 5073A BLK 8 LOT 27
314593	CB 5073A BLK 8 LOT 28
314594	CB 5073A BLK 8 LOT 29
314595	CB 5073A BLK 8 LOT 30
314596	CB 5073A BLK 8 LOT 31
314597	CB 5073A BLK 8 LOT 32
314598	CB 5073A BLK 8 LOT 33
314599	CB 5073A BLK 8 LOT 34
314600	CB 5073A BLK 8 LOT 35
314601	CB 5073A BLK 8 LOT 36
314602	CB 5073A BLK 8 LOT 37
314603	CB 5073A BLK 8 LOT 38
314604	CB 5073A BLK 8 LOT 39
314605	CB 5073A BLK 8 LOT 40
314606	CB 5073A BLK 8 LOT 41
314607	CB 5073A BLK 9 LOT 1
314608	CB 5073A BLK 9 LOT 2
314609	CB 5073A BLK 9 LOT 3
314610	CB 5073A BLK 9 LOT 4
314611	CB 5073A BLK 9 LOT 5
314612	CB 5073A BLK 9 LOT 6
314613	CB 5073A BLK 9 LOT 7
314614	CB 5073A BLK 9 LOT 8
314615	CB 5073A BLK 9 LOT 9
314616	CB 5073A BLK 9 LOT 10
314617	CB 5073A BLK 9 LOT 11
314618	CB 5073A BLK 9 LOT 12

Proposed Zoning: **"RM-4 AHOD MLOD-1"**

Proposed Zoning Description: **Residential Mixed District, Airport Hazard Overlay District, Military Lighting Overlay District**

PropID	LegalDescription
314619	CB 5073A BLK 9 LOT 13
314620	CB 5073A BLK 9 LOT 14
314621	CB 5073A BLK 9 LOT 15
314622	CB 5073A BLK 9 LOT 16
314623	CB 5073A BLK 9 LOT 17
314624	CB 5073A BLK 9 LOT 18
314625	CB 5073A BLK 9 LOT 19
314626	CB 5073A BLK 9 LOT 20
314627	CB 5073A BLK 9 LOT 21
314628	CB 5073A BLK 9 LOT 22
314629	CB 5073A BLK 9 LOT 23
314630	CB 5073A BLK 9 LOT 24
314631	CB 5073A BLK 9 LOT 25
314632	CB 5073A BLK 9 LOT 26
314633	CB 5073A BLK 9 LOT 27
314634	CB 5073A BLK 9 LOT 28
314635	CB 5073A BLK 9 LOT 29
314636	CB 5073A BLK 9 LOT 30
314637	CB 5073A BLK 9 LOT 31
314638	CB 5073A BLK 9 LOT 32
314639	CB 5073A BLK 9 LOT 33
314640	CB 5073A BLK 9 LOT 34
314641	CB 5073A BLK 9 LOT 35
314642	CB 5073A BLK 9 LOT 36
314643	CB 5073A BLK 9 LOT 37
314644	CB 5073A BLK 9 LOT 38
314645	CB 5073A BLK 9 LOT 39

Proposed Zoning: **"RM-4 AHOD MLOD-1"**

Proposed Zoning Description: **Residential Mixed District, Airport Hazard Overlay District, Military Lighting Overlay District**

PropID	LegalDescription
314646	CB 5073A LK 9 LOT 40
314934	CB 5073A BLK 21 LOT 1
314935	CB 5073A BLK 21 LOT 2
314936	CB 5073A BLK 21 LOT 3
314937	CB 5073A BLK 21 LOT 4
314938	CB 5073A BLK 21 LOT 5
314939	CB 5073A BLK 21 LOT 6
314940	CB 5073A BLK 21 LOT 7
314941	CB 5073A BLK 21 LOT 8
314942	CB 5073A BLK 21 LOT 9
314943	CB 5073A BLK 21 LOT 10
314944	CB 5073A BLK 21 LOT 11
314945	CB 5073A BLK 21 LOT 12
314946	CB 5073A BLK 21 LOT 13
314947	CB 5073A BLK 21 LOT 14
314948	CB 5073A BLK 21 LOT 15
314949	CB 5073A BLK 21 LOT 16
314950	CB 5073A BLK 21 LOT 17
314951	CB 5073A BLK 21 LOT 18
314952	CB 5073A BLK 21 LOT 19
314953	CB 5073A BLK 21 LOT 20
314954	CB 5073A BLK 21 LOT 21
314955	CB 5073A BLK 21 LOT 22
314986	CB 5073B BLK 1 LOT 94
314987	CB 5073B BLK 1 LOT 95
314988	CB 5073B BLK 1 LOT 96
314998	CB 5073B BLK 8 LOT 37

Proposed Zoning: **"RM-4 AHOD MLOD-1"**

Proposed Zoning Description: **Residential Mixed District, Airport Hazard Overlay District, Military Lighting Overlay District**

PropID	LegalDescription
314999	CB 5073B BLK 8 LOT 38
315000	CB 5073B BLK 8 LOT 39
315001	CB 5073B BLK 8 LOT 40
315002	CB 5073B BLK 8 LOT 41
315003	CB 5073B BLK 8 LOT 42
315004	CB 5073B BLK 8 LOT 43
315005	CB 5073B BLK 8 LOT 44
315006	CB 5073B BLK 8 LOT 45
315007	CB 5073B BLK 8 LOT 46
315008	CB 5073B BLK 8 LOT 47
315009	CB 5073B BLK 8 LOT 57
315010	CB 5073B BLK 8 LOT 58
315011	CB 5073B BLK 8 LOT 59
315012	CB 5073B BLK 8 LOT 60
315013	CB 5073B BLK 8 LOT 61
315014	CB 5073B BLK 8 LOT 62
315015	CB 5073B BLK 8 LOT 63
315016	CB 5073B BLK 8 LOT 64
315017	CB 5073B BLK 8 LOT 65
315018	CB 5073B BLK 8 LOT 66
315019	CB 5073B BLK 8 LOT 67
315020	CB 5073B BLK 8 LOT 68
315021	CB 5073B BLK 8 LOT 69
315022	CB 5073B BLK 8 LOT 70
315023	CB 5073B BLK 8 LOT 71 &72
315024	CB 5073B BLK 8 LOT 73 & 74
315025	CB 5073B BLK 8 LOT 75 & 76

Proposed Zoning: **"RM-4 AHOD MLOD-1"**

Proposed Zoning Description: **Residential Mixed District, Airport Hazard Overlay District, Military Lighting Overlay District**

PropID	LegalDescription
315026	CB 5073B BLK 8 LOT 77
315027	CB 5073B BLK 8 LOT 78 & 79
315028	CB 5073B BLK 8 LOT 80 & 81
315029	CB 5073B BLK 8 LOT 82
315030	CB 5073B BLK 8 LOT 83
315031	CB 5073B BLK 9 LOT 76
315032	CB 5073B BLK 9 LOT 77
315033	CB 5073B BLK 9 LOT 78
315034	CB 5073B BLK 9 LOT 79
315035	CB 5073B BLK 9 LOT 80
315036	CB 5073B BLK 9 LOT 81
315037	CB 5073B BLK 9 LOT 82
315038	CB 5073B BLK 9 LOT 83
315039	CB 5073B BLK 9 LOT 84
315040	CB 5073B BLK 9 LOT 85
315041	CB 5073B BLK 9 LOT 86
315042	CB 5073B BLK 9 LOT 87
315043	CB 5073B BLK 9 LOT 88
315044	CB 5073B BLK 9 LOT 89
315045	CB 5073B BLK 9 LOT 90
315046	CB 5073B BLK 9 LOT 91
315047	CB 5073B BLK 9 LOT 92
315048	CB 5073B BLK 9 LOT 93
315049	CB 5073B BLK 9 LOT 94
315050	CB 5073B BLK 9 LOT 95
315051	CB 5073B BLK 9 LOT 96
315052	CB 5073B BLK 9 LOT 97

Proposed Zoning: **"RM-4 AHOD MLOD-1"**

Proposed Zoning Description: **Residential Mixed District, Airport Hazard Overlay District, Military Lighting Overlay District**

PropID	LegalDescription
315053	CB 5073B BLK 9 LOT 98
315054	CB 5073B BLK 9 LOT 99
315055	CB 5073B BLK 9 LOT 100
315056	CB 5073B BLK 9 LOT 101
315057	CB 5073B BLK 9 LOT 102
315058	CB 5073B BLK 9 LOT 103
315059	CB 5073B BLK 9 LOT 104
315060	CB 5073B BLK 9 LOT 105
315061	CB 5073B BLK 9 LOT 106
315062	CB 5073B BLK 9 LOT 107
315063	CB 5073B BLK 9 LOT 108
315064	CB 5073B BLK 9 LOT 109
315065	CB 5073B BLK 9 LOT 110
315066	CB 5073B BLK 9 LOT 111
315067	CB 5073B BLK 9 LOT 112
315068	CB 5073B BLK 9 LOT 113
315069	CB 5073B BLK 9 LOT 114
315070	CB 5073B BLK 9 LOT 115
315071	CB 5073B BLK 9 LOT 116
315072	CB 5073B BLK 9 LOT 117
315073	CB 5073B BLK 9 LOT 118
315074	CB 5073B BLK 9 LOT 119
315075	CB 5073B BLK 10 LOT 20 & 21
315076	CB 5073 BLK 10 LOT 22 & 23
315077	CB 5073B BLK 10 LOT 24 & 25
315078	CB 5073B BLK 10 LOT 26 & 36
315079	CB 5073B BLK 10 LOT 29 & 37

Proposed Zoning: **"RM-4 AHOD MLOD-1"**

Proposed Zoning Description: **Residential Mixed District, Airport Hazard Overlay District, Military Lighting Overlay District**

PropID	LegalDescription
315080	CB 5073B BLK 10 LOT 30 & 31
315082	CB 5073 BLK 10 LOT 32 & 33
315084	CB 5073B BLK 10 LOT 34 & 35
315085	CB 5073B BLK 10 LOT 38
315086	CB 5073B BLK 10 LOT 39
315087	CB 5073B BLK 10 LOT 40
315088	CB 5073B BLK 10 LOT 41
315089	CB 5073B BLK 10 LOT 42
315090	CB 5073B BLK 10 LOT 43
315091	CB 5073B BLK 10 LOT 44
315092	CB 5073B BLK 10 LOT 45
315093	CB 5073B BLK 10 LOT 46 & 47
315094	CB 5073B BLK 10 LOT 48
315095	CB 5073B BLK 10 LOT 49
315096	CB 5073B BLK 11 LOT 1 & 2
315097	CB 5073B BLK 11 LOT 3 & 4
315098	CB 5073B BLK 11 LOT 5 & 25
315099	CB 5073B BLK 11 LOT 8 & 24
315100	CB 5073B BLK 11 LOT 9 & 10
315101	CB 5073B BLK 11 LOT 11 & 12
315102	CB 5073B BLK 11 LOT 16 & 17
315103	CB 5073B BLK 11 LOT 18 & 19
315104	CB 5073B BLK 11 LOT 20 & 21
315105	CB 5073B BLK 11 LOT 22
315106	CB 5073B BLK 11 LOT 23
315124	CB 5073B BLK 18 LOT 1
315125	CB 5073B BLK 18 LOT 2

Proposed Zoning: **"RM-4 AHOD MLOD-1"**

Proposed Zoning Description: **Residential Mixed District, Airport Hazard Overlay District, Military Lighting Overlay District**

PropID	LegalDescription
315126	CB 5073B BLK 18 LOT 4
315127	CB 5073B BLK 18 LOT 5
315128	CB 5073B BLK 18 LOT 6
315129	CB 5073B BLK 18 LOT 7
315130	CB 5073B BLK 18 LOT 8
315131	CB 5073B BLK 18 LOT 9
315132	CB 5073B BLK 18 LOT 10
315133	CB 5073B BLK 18 LOT 11
315134	CB 5073B BLK 18 LOT 12
315135	CB 5073B BLK 18 LOT 13
315136	CB 5073B BLK 18 LOT 14
315137	CB 5073B BLK 18 LOT 15
315138	CB 5073B BLK 18 LOT 16
315139	CB 5073B BLK 18 LOT 17
315140	CB 5073B BLK 18 LOT 18
315141	CB 5073B BLK 18 LOT 19
315142	CB 5073B BLK 18 LOT 20
315143	CB 5073B BLK 18 LOT 21
315144	CB 5073B BLK 18 LOT 22
315145	CB 5073B BLK 18 LOT 23
315146	CB 5073B BLK 18 LOT 24
315147	NB 5073B BLK 18 LOT 25
315148	CB 5073B BLK 18 LOT 26
315149	CB 5073B BLK 18 LOT 27
315150	CB 5073B BLK 18 LOT 28
315151	CB 5073B BLK 18 LOT 29
315152	CB 5073B BLK 18 LOT 30

Proposed Zoning: **"RM-4 AHOD MLOD-1"**

Proposed Zoning Description: **Residential Mixed District, Airport Hazard Overlay District, Military Lighting Overlay District**

PropID	LegalDescription
315153	CB 5073B BLK 18 LOT 31
315154	CB 5073B BLK 18 LOT 32
315155	CB 5073B BLK 18 LOT 33
315156	CB 5073B BLK 18 LOT 34
315157	CB 5073B BLK 18 LOT 35
315158	CB 5073B BLK 18 LOT 36
315159	CB 5073B BLK 18 LOT 37
315160	CB 5073B BLK 18 LOT 38
315161	CB 5073B BLK 18 LOT 39
315162	CB 5073B BLK 18 LOT 40
315163	CB 5073B BLK 18 LOT 41
315164	CB 5073B BLK 18 LOT 42
315165	CB 5073B BLK 18 LOT 43
315166	CB 5073B BLK 18 LOT 44
315167	CB 5073B BLK 18 LOT 45
315168	CB 5073B BLK 18 LOT 46
315169	CB 5073B BLK 18 LOT 47
315170	CB 5073B BLK 18 LOT 48
315171	CB 5073B BLK 18 LOT 49
315172	CB 5073B BLK 18 LOT 50
315173	CB 5073B BLK 18 LOT 51
315174	CB 5073B BLK 18 LOT 52
315175	CB 5073B BLK 18 LOT 53
315176	CB 5073B BLK 18 LOT 54
315177	CB 5073B BLK 18 LOT 55
315178	CB 5073B BLK 18 LOT 56
315179	CB 5073B BLK 18 LOT 57

Proposed Zoning: **"RM-4 AHOD MLOD-1"**

Proposed Zoning Description: **Residential Mixed District, Airport Hazard Overlay District, Military Lighting Overlay District**

PropID	LegalDescription
315180	CB 5073B BLK 18 LOT 58
315181	CB 5073B BLK 18 LOT 59
315183	CB 5073B BLK 18 LOT 60 & E TRI 14.88 FT OF 61
315185	CB 5073B BLK 18 LOT W IRR 42.82 FT OF 61
315186	CB 5073B BLK 18 LOT 62
315187	CB 5073B BLK 18 LOT 63
315188	CB 5073B BLK 18 LOT 64
315189	CB 5073B BLK 18 LOT 65
315190	CB 5073B BLK 18 LOT 66
315191	CB 5073B BLK 18 LOT 67
315192	CB 5073B BLK 18 LOT 68
315193	CB 5073B BLK 18 LOT 69
315194	CB 5073B BLK 18 LOT 70
315195	CB 5073B BLK 18 LOT 71
315196	CB 5073B BLK 18 LOT 72
315197	CB 5073B BLK 18 LOT 73
315198	CB 5073B BLK 18 LOT 74
315199	CB 5073B BLK 18 LOT 75
315200	CB 5073B BLK 18 LOT 76
315201	CB 5073B BLK 18 LOT 77
315202	CB 5073B BLK 18 LOT 78
315203	CB 5073B BLK 18 LOT 79
315204	CB 5073B BLK 18 LOT 80
315205	CB 5073B BLK 18 LOT 81
315206	CB 5073B BLK 18 LOT 82
315207	CB 5073B BLK 18 LOT 83
315208	CB 5073B BLK 18 LOT 84

Proposed Zoning: **"RM-4 AHOD MLOD-1"**

Proposed Zoning Description: **Residential Mixed District, Airport Hazard Overlay District, Military Lighting Overlay District**

PropID	LegalDescription
315209	CB 5073B BLK 18 LOT 85
315210	CB 5073B BLK 18 LOT 86
315211	CB 5073B BLK 18 LOT 87
315212	CB 5073B BLK 18 LOT 88
315213	CB 5073B BLK 18 LOT 89
315214	CB 5073B BLK 18 LOT 90
315215	CB 5073B BLK 18 LOT 91
315216	CB 5073B BLK 18 LOT 92
315217	CB 5073B BLK 18 LOT 93 (CAMELOT TOWNHOUSE SUBD UT-33C)
315218	CB 5073B BLK 18 LOT 94
315219	CB 5073B BLK 18 LOT 95
315220	CB 5073B BLK 18 LOT 96
315221	CB 5073B BLK 18 LOT 97
315222	CB 5073B BLK 18 LOT 98
315223	CB 5073B BLK 18 LOT 99
315224	CB 5073B BLK 18 LOT 100
315225	CB 5073B BLK 18 LOT 101
315226	CB 5073B BLK 18 LOT 102
315227	CB 5073B BLK 18 LOT 103
315228	CB 5073B BLK 18 LOT 104
315229	CB 5073B BLK 18 LOT 105
315230	CB 5073B BLK 18 LOT 106
315231	CB 5073B BLK 18 LOT 107
315232	CB 5073B BLK 18 LOT 108
315233	CB 5073B BLK 18 LOT 109
315234	CB 5073B BLK 18 LOT 110
315235	CB 5073B BLK 18 LOT 111

Proposed Zoning: **"RM-4 AHOD MLOD-1"**

Proposed Zoning Description: **Residential Mixed District, Airport Hazard Overlay District, Military Lighting Overlay District**

PropID	LegalDescription
315236	CB 5073B BLK 18 LOT 112
315237	CB 5073B BLK 18 LOT 113
315238	CB 5073B BLK 18 LOT 114
315239	CB 5073B BLK 18 LOT 115
315240	CB 5073B BLK 18 LOT 116
315241	CB 5073B BLK 18 LOT 117
315242	CB 5073B BLK 18 LOT 118
315243	CB 5073B BLK 18 LOT 119
315244	CB 5073B BLK 18 LOT 120
315245	CB 5073B BLK 18 LOT 121
315246	CB 5073B BLK 18 LOT 122
315247	CB 5073B BLK 18 LOT 123 & SW 1.05 FT OF 124
315248	CB 5073B BLK 18 LOT N IRR 38.95 FT OF 124
315249	CB 5073B BLK 18 LOT 125
315250	CB 5073B BLK 18 LOT 126
315251	CB 5073B BLK 18 LOT 127
315252	CB 5073B BLK 18 LOT 128
315253	CB 5073B BLK 18 LOT 129
315254	CB 5073B BLK 18 LOT 130
315255	CB 5073B BLK 18 LOT 131
315256	CB 5073B BLK 18 LOT 132
315257	CB 5073B BLK 18 LOT 133
315258	CB 5073B BLK 18 LOT 134
315259	CB 5073B BLK 18 LOT 135
315260	CB 5073B BLK 18 LOT 136
315261	CB 5073B BLK 18 LOT 137
315262	CB 5073B BLK 18 LOT 138

Proposed Zoning: **"RM-4 AHOD MLOD-1"**

Proposed Zoning Description: **Residential Mixed District, Airport Hazard Overlay District, Military Lighting Overlay District**

PropID	LegalDescription
315263	CB 5073B BLK 18 LOT 139
315264	CB 5073B BLK 18 LOT 140
315265	CB 5073B BLK 18 LOT 141
315266	CB 5073B BLK 18 LOT 142
315267	CB 5073B BLK 18 LOT 143
315268	CB 5073B BLK 18 LOT 144
315269	CB 5073B BLK 18 LOT 145
315270	CB 5073B BLK 18 LOT 146
315271	CB 5073B BLK 18 LOT 147
315272	CB 5073B BLK 18 LOT 148
315273	CB 5073B BLK 18 LOT 149
315274	CB 5073B BLK 18 LOT 150
315275	CB 5073B BLK 19 LOT 1
315276	CB 5073B BLK 19 LOT 2
315277	CB 5073B BLK 19 LOT 4
315278	CB 5073B BLK 19 LOT 5
315279	CB 5073B BLK 19 LOT 7
315280	CB 5073B BLK 19 LOT 8
315281	CB 5073B BLK 19 LOT 9
315282	CB 5073B BLK 19 LOT 11
315283	CB 5073B BLK 19 LOT 12
315284	CB 5073B BLK 19 LOT 14
315285	CB 5073B BLK 19 LOT 15
315286	CB 5073B BLK 19 LOT 16
315287	CB 5073B BLK 19 LOT 17
315288	CB 5073B BLK 19 LOT 18
315289	CB 5073B BLK 19 LOT 19

Proposed Zoning: **"RM-4 AHOD MLOD-1"**

Proposed Zoning Description: **Residential Mixed District, Airport Hazard Overlay District, Military Lighting Overlay District**

PropID	LegalDescription
315290	CB 5073B BLK 19 LOT 20
315291	CB 5073B BLK 19 LOT 21
315292	CB 5073B BLK 19 LOT 22
315293	CB 5073B BLK 19 LOT 23
315294	CB 5073B BLK 19 LOT 24
315295	CB 5073B BLK 19 LOT 25
315296	CB 5073B BLK 19 LOT 26
315297	CB 5073B BLK 19 LOT 27
315298	CB 5073B BLK 19 LOT 28
315299	CB 5073B BLK 19 LOT 29
315300	CB 5073B BLK 19 LOT 30
315301	CB 5073B BLK 19 LOT 31
315302	CB 5073B BLK 19 LOT 32
315303	CB 5073B BLK 19 LOT 33
315304	CB 5073B BLK 19 LOT 34
315305	CB 5073B BLK 19 LOT 36
315306	CB 5073B BLK 19 LOT 37
315307	CB 5073B BLK 19 LOT 38
315308	CB 5073B BLK 19 LOT 39
315309	CB 5073B BLK 19 LOT 41
315310	CB 5073B BLK 19 LOT 42
315311	CB 5073B BLK 19 LOT 43
315312	CB 5073B BLK 19 LOT 44
315313	CB 5073B BLK 19 LOT 45
315314	CB 5073B BLK 19 LOT 46
315315	CB 5073B BLK 19 LOT 47
315316	CB 5073B BLK 19 LOT 48

Proposed Zoning: **"RM-4 AHOD MLOD-1"**

Proposed Zoning Description: **Residential Mixed District, Airport Hazard Overlay District, Military Lighting Overlay District**

PropID	LegalDescription
315317	CB 5073B BLK 20 LOT 1
315318	CB 5073B BLK 20 LOT 2
315319	CB 5073B BLK 20 LOT 3
315320	CB 5073B BLK 20 LOT 4
315321	CB 5073B BLK 20 LOT 5
315322	CB 5073B BLK 20 LOT 6
315323	CB 5073B BLK 20 LOT 7
315324	CB 5073B BLK 20 LOT 8
315325	CB 5073B BLK 20 LOT 9
315326	CB 5073B BLK 20 LOT 10
315327	CB 5073B BLK 20 LOT 11
315328	CB 5073B BLK 20 LOT 12
315329	CB 5073B BLK 20 LOT 13
315330	CB 5073B BLK 20 LOT 14
315331	CB 5073B BLK 20 LOT 15
315332	CB 5073B BLK 20 LOT 16
315333	CB 5073B BLK 20 LOT 17
315334	CB 5073B BLK 20 LOT 18
315335	CB 5073B BLK 20 LOT 19
315336	CB 5073B BLK 20 LOT 20
315337	CB 5073B BLK 20 LOT 21
315338	CB 5073B BLK 20 LOT 22
315339	CB 5073B BLK 20 LOT 23
315340	CB 5073B BLK 20 LOT 24
315341	CB 5073B BLK 20 LOT 25
315342	CB 5073B BLK 20 LOT 26
315343	CB 5073B BLK 20 LOT 27

Proposed Zoning: **"RM-4 AHOD MLOD-1"**

Proposed Zoning Description: **Residential Mixed District, Airport Hazard Overlay District, Military Lighting Overlay District**

PropID	LegalDescription
315344	CB 5073B BLK 20 LOT 28
315345	CB 5073B BLK 20 LOT 29
315346	CB 5073B BLK 20 LOT 30
317593	CB 5080B BLK 28 LOT 1
317594	CB 5080B BLK 28 LOT 2
317595	CB 5080B BLK 28 LOT 3
317596	CB 5080B BLK 28 LOT 4
317597	CB 5080B BLK 28 LOT 5
317598	CB 5080B BLK 28 LOT 6
317599	CB 5080B BLK 28 LOT 7
317600	CB 5080B BLK 28 LOT 8
317601	CB 5080B BLK 28 LOT 9
317602	CB 5080B BLK 28 LOT 10
317603	CB 5080B BLK 28 LOT 11
317604	CB 5080B BLK 28 LOT 12
317605	CB 5080B BLK 28 LOT 13
317606	CB 5080B BLK 28 LOT 14
317607	CB 5080B BLK 28 LOT 15
317608	CB 5080B BLK 28 LOT 16 SAFETY LANE # 1
317609	CB 5080B BLK 28 LOT 17 COMMON AREA
600719	NCB 15964 BLK 1 LOT 1 (DE-ANNEXED)
600720	NCB 15964 BLK 1 LOT 2 (DE-ANNEXED)
600721	NCB 15964 BLK 1 LOT 3 (DE-ANNEXED)
600722	NCB 15964 BLK 1 LOT 4 (DE-ANNEXED)
600724	NCB 15964 BLK 1 LOT 6 (DE-ANNEXED)
600725	NCB 15964 BLK 1 LOT 7 (DE-ANNEXED)
600726	NCB 15964 BLK 1 LOT 8 (DE-ANNEXED)

Proposed Zoning: **"RM-4 AHOD MLOD-1"**

Proposed Zoning Description: **Residential Mixed District, Airport Hazard Overlay District, Military Lighting Overlay District**

PropID	LegalDescription
600727	NCB 15964 BLK 1 LOT 9 (DE-ANNEXED)
600728	NCB 15964 BLK 1 LOT 10 (DE-ANNEXED)
600729	NCB 15964 BLK 1 LOT 11 (DE-ANNEXED)
600730	NCB 15964 BLK 1 LOT 12 (DE-ANNEXED)
600731	NCB 15964 BLK 1 LOT 13 (DE-ANNEXED)
600732	NCB 15964 BLK 1 LOT 14 (DE-ANNEXED)
600733	NCB 15964 BLK 1 LOT 15 (DE-ANNEXED)
600734	NCB 15964 BLK 1 LOT 16 (DE-ANNEXED)
600735	NCB 15964 BLK 1 LOT 17 (DE-ANNEXED)
600736	NCB 15964 BLK 1 LOT 18 (DE-ANNEXED)
600737	NCB 15964 BLK 1 LOT 19 (DE-ANNEXED)
600738	NCB 15964 BLK 1 LOT 20 (DE-ANNEXED)
600739	NCB 15964 BLK 1 LOT 21 (DE-ANNEXED)
600740	NCB 15964 BLK 1 LOT 22 (DE-ANNEXED)
600741	NCB 15964 BLK 1 LOT 23 (DE-ANNEXED)
600742	NCB 15964 BLK 1 LOT 24 (DE-ANNEXED)
600743	NCB 15964 BLK 1 LOT 25 (DE-ANNEXED)
600744	NCB 15964 BLK 1 LOT 26 (DE-ANNEXED)
600745	NCB 15964 BLK 1 LOT 27 (DE-ANNEXED)
600746	NCB 15964 BLK 1 LOT 28 (DE-ANNEXED)
600747	NCB 15964 BLK 1 LOT 29 (DE-ANNEXED)
600748	NCB 15964 BLK 1 LOT 30 (DE-ANNEXED)
600749	NCB 15964 BLK 1 LOT 31 (DE-ANNEXED)
600750	NCB 15964 BLK 1 LOT 32 (DE-ANNEXED)
600751	NCB 15964 BLK 1 LOT 33 (DE-ANNEXED)
600752	NCB 15964 BLK 1 LOT 34 (DE-ANNEXED)
600753	NCB 15964 BLK 1 LOT 35 (DE-ANNEXED)

Proposed Zoning: **"RM-4 AHOD MLOD-1"**

Proposed Zoning Description: **Residential Mixed District, Airport Hazard Overlay District, Military Lighting Overlay District**

PropID	LegalDescription
600754	NCB 15964 BLK 1 LOT 36 (DE-ANNEXED)
600755	NCB 15964 BLK 1 LOT 37 (DE-ANNEXED)
600756	NCB 15964 BLK 1 LOT 38 (DE-ANNEXED)
600757	NCB 15964 BLK 1 LOT 39 (DE-ANNEXED)
600758	NCB 15964 BLK 1 LOT 40 (DE-ANNEXED)
600759	NCB 15964 BLK 1 LOT 41 (DE-ANNEXED)
600760	NCB 15964 BLK 1 LOT 42 (DE-ANNEXED)
600761	NCB 15964 BLK 1 LOT 43 (DE-ANNEXED)
600762	NCB 15964 BLK 1 LOT 44 (DE-ANNEXED)
600763	NCB 15964 BLK 1 LOT 45 (DE-ANNEXED)
600764	NCB 15964 BLK 1 LOT 46 (DE-ANNEXED)
600765	NCB 15964 BLK 1 LOT 47 (DE-ANNEXED)
600766	NCB 15964 BLK 1 LOT 48 (DE-ANNEXED)
600767	NCB 15964 BLK 1 LOT 49 (DE-ANNEXED)
600768	NCB 15964 BLK 1 LOT 50 (DE-ANNEXED)
600769	NCB 15964 BLK 1 LOT 51 (DE-ANNEXED)
600770	NCB 15964 BLK 1 LOT 52 (DE-ANNEXED)
600771	NCB 15964 BLK 1 LOT 53 (DE-ANNEXED)
600772	NCB 15964 BLK 1 LOT 54 (DE-ANNEXED)
600773	NCB 15964 BLK 1 LOT 55 (DE-ANNEXED)
600774	NCB 15964 BLK 1 LOT 56 (DE-ANNEXED)
600775	NCB 15964 BLK 1 LOT 57 (DE-ANNEXED)
600776	NCB 15964 BLK 1 LOT 58 (DE-ANNEXED)
600777	NCB 15964 BLK 1 LOT 59 (DE-ANNEXED)
600778	NCB 15964 BLK 1 LOT 60 (DE-ANNEXED)
600779	NCB 15964 BLK 1 LOT 61 (DE-ANNEXED)
600780	NCB 15964 BLK 1 LOT 62 (DE-ANNEXED)

Proposed Zoning: **"RM-4 AHOD MLOD-1"**

Proposed Zoning Description: **Residential Mixed District, Airport Hazard Overlay District, Military Lighting Overlay District**

PropID	LegalDescription
600781	NCB 15964 BLK 1 LOT 63 (DE-ANNEXED)
600782	NCB 15964 BLK 1 LOT 64 (DE-ANNEXED)
600783	NCB 15964 BLK 1 LOT 65 (DE-ANNEXED)
600784	NCB 15964 BLK 1 LOT 66 (DE-ANNEXED)
600785	NCB 15964 BLK 1 LOT 67 (DE-ANNEXED)
600786	NCB 15964 BLK 1 LOT 68 (DE-ANNEXED)
600787	NCB 15964 BLK 1 LOT 69 (DE-ANNEXED)
600788	NCB 15964 BLK 1 LOT 70 (DE-ANNEXED)
600789	NCB 15964 BLK 1 LOT 71 (DE-ANNEXED)
600790	NCB 15964 BLK 1 LOT 72 (DE-ANNEXED)
600791	NCB 15964 BLK 1 LOT 73 (DE-ANNEXED)
600792	NCB 15964 BLK 1 LOT 74 (DE-ANNEXED)
600793	NCB 15964 BLK 1 LOT 75 (DE-ANNEXED)
600794	NCB 15964 BLK 1 LOT 76 (DE-ANNEXED)
600795	NCB 15964 BLK 1 LOT 77 (DE-ANNEXED)
600796	NCB 15964 BLK 1 LOT 78 (DE-ANNEXED)
600797	NCB 15964 BLK 1 LOT 79 (DE-ANNEXED)
600798	NCB 15964 BLK 1 LOT 80 (DE-ANNEXED)
600799	NCB 15964 BLK 1 LOT 81 (DE-ANNEXED)
600800	NCB 15964 BLK 1 LOT 82 (DE-ANNEXED)
600801	NCB 15964 BLK 1 LOT 83 (DE-ANNEXED)
600802	NCB 15964 BLK 1 LOT 84 (DE-ANNEXED)
600803	NCB 15965 BLK 2 LOT 1 (DE-ANNEXED)
600804	NCB 15965 BLK 2 LOT 2 (DE-ANNEXED)
600805	NCB 15965 BLK 2 LOT 3 (DE-ANNEXED)
600806	NCB 15965 BLK 2 LOT 4 (DE-ANNEXED)
600807	NCB 15965 BLK 2 LOT 5 (DE-ANNEXED)

Proposed Zoning: **"RM-4 AHOD MLOD-1"**

Proposed Zoning Description: **Residential Mixed District, Airport Hazard Overlay District, Military Lighting Overlay District**

PropID	LegalDescription
600808	NCB 15965 BLK 2 LOT 6 (DE-ANNEXED)
600809	NCB 15965 BLK 2 LOT 7 (DE-ANNEXED)
600810	NCB 15965 BLK 2 LOT 8 (DE-ANNEXED)
600811	NCB 15965 BLK 2 LOT 9 (DE-ANNEXED)
600812	NCB 15965 BLK 2 LOT 10 (DE-ANNEXED)
600813	NCB 15965 BLK 2 LOT 11 (DE-ANNEXED)
600814	NCB 15965 BLK 2 LOT 12 (DE-ANNEXED)
600815	NCB 15965 BLK 2 LOT 13 (DE-ANNEXED)
600816	NCB 15965 BLK 2 LOT 14 (DE-ANNEXED)
600817	NCB 15965 BLK 2 LOT 15 (DE-ANNEXED)
600818	NCB 15965 BLK 2 LOT 16 (DE-ANNEXED)
600819	NCB 15965 BLK 2 LOT 17 (DE-ANNEXED)
600820	NCB 15965 BLK 2 LOT 18 (DE-ANNEXED)
600821	NCB 15965 BLK 2 LOT 19 (DE-ANNEXED)
600822	NCB 15965 BLK 2 LOT 20 (DE-ANNEXED)
600823	NCB 15965 BLK 2 LOT 21 (DE-ANNEXED)
600824	.CB 15965 BLK 2 LOT 22 (DE-ANNEXED)
600825	NCB 15965 BLK 2 LOT 23 (DE-ANNEXED)
600826	NCB 15965 BLK 2 LOT 24 (DE-ANNEXED)
600827	NCB 15965 BLK 2 LOT 25 (DE-ANNEXED)
600828	NCB 15965 BLK 2 LOT 26 (DE-ANNEXED)
600829	NCB 15965 BLK 2 LOT 27 (DE-ANNEXED)
600830	NCB 15965 BLK 2 LOT 28 (DE-ANNEXED)
600831	NCB 15965 BLK 2 LOT 29 (DE-ANNEXED)
600832	NCB 15965 BLK 2 LOT 30 (DE-ANNEXED)
600833	NCB 15965 BLK 2 LOT 31 (DE-ANNEXED)
600834	NCB 15965 BLK 2 LOT 32 (DE-ANNEXED)

Proposed Zoning: **"RM-4 AHOD MLOD-1"**

Proposed Zoning Description: **Residential Mixed District, Airport Hazard Overlay District, Military Lighting Overlay District**

PropID	LegalDescription
600835	NCB 15965 BLK 2 LOT 33 (DE-ANNEXED)
600836	NCB 15965 BLK 2 LOT 34 (DE-ANNEXED)
600837	NCB 15965 BLK 2 LOT 35 (DE-ANNEXED)
600838	NCB 15965 BLK 2 LOT 36 (DE-ANNEXED)
600839	NCB 15965 BLK 2 LOT 37 (DE-ANNEXED)
600840	NCB 15966 BLK 3 LOT 36 (DE-ANNEXED)
600841	NCB 15966 BLK 3 LOT 37 (DE-ANNNEXED)
600842	NCB 15966 BLK 3 LOT 38 DEANNEXED
600843	NCB 15966 BLK 3 LOT 39 (DE-ANNEXED)
600844	NCB 15966 BLK 3 LOT 40 (DE-ANNEXED)
600845	NCB 15966 BLK 3 LOT 41 (DE-ANNEXED)
600846	NCB 15966 BLK 3 LOT 42 (DE-ANNEXED)
600847	NCB 15966 BLK 3 LOT 43 (DE-ANNEXED) 2014-MAP CORRECTION PER CR# 30162
600848	NCB 15966 BLK 3 LOT 44 (DE-ANNEXED)
600849	NCB 15966 BLK 3 LOT 45 (DE-ANNEXED)
600850	NCB 15966 BLK 3 LOT 46 (DE-ANNEXED)
600851	NCB 15966 BLK 3 LOT 47 (DE-ANNEXED)
600852	NCB 15966 BLK 3 LOT 48 (DE-ANNEXED)
600853	NCB 15966 BLK 3 LOT 49 (DE-ANNEXED)
600854	NCB 15966 BLK 3 LOT 50 (DE-ANNEXED)
600855	NCB 15966 BLK 3 LOT 51 (DE-ANNEXED)
600856	NCB 15966 BLK 3 LOT 52 (DE-ANNEXED)
600857	NCB 15966 BLK 3 LOT 53 (DE-ANNEXED)
600858	NCB 15966 BLK 3 LOT 54 (DE-ANNEXED)
600859	NCB 15966 BLK 3 LOT 55 (DE-ANNEXED)
600860	NCB 15966 BLK 3 LOT 56 (DE-ANNEXED)
600861	NCB 15966 BLK 3 LOT 57 (DE-ANNEXED)

Proposed Zoning: **"RM-4 AHOD MLOD-1"**

Proposed Zoning Description: **Residential Mixed District, Airport Hazard Overlay District, Military Lighting Overlay District**

PropID	LegalDescription
600862	NCB 15966 BLK 3 LOT 58 (DE-ANNEXED)
600863	NCB 15966 BLK 3 LOT 59 (DE-ANNEXED)
600864	NCB 15966 BLK 3 LOT 60 (DE-ANNEXED)
600865	NCB 15966 BLK 3 LOT 61 (DE-ANNEXED)
600866	NCB 15966 BLK 3 LOT 62 (DE-ANNEXED)
600867	NCB 15966 BLK 3 LOT 63 (DE-ANNEXED)
600868	NCB 15966 BLK 3 LOT 64 (DE-ANNEXED)
600869	NCB 15966 BLK 3 LOT 65 (DE-ANNEXED)
600870	NCB 15966 BLK 3 LOT 66 (DE-ANNEXED)
600871	NCB 15966 BLK 3 LOT 67 (DE-ANNEXED)
600872	NCB 15967 BLK 4 LOT 33 (DE-ANNEXED) 2012-MAP CORRECTION PER CR# 25366-NO OTHER CHG
600873	NCB 15967 BLK 4 LOT 34 (DE-ANNEXED)
600874	NCB 15967 BLK 4 LOT 35 (DEANNEXED)
600875	NCB 15967 BLK 4 LOT 36 (DE-ANNEXED)
600876	NCB 15967 BLK 4 LOT 37 (DE-ANNEXED)
600877	NCB 15967 BLK 4 LOT 38 (DE-ANNEXED)
600878	NCB 15967 BLK 4 LOT 39 (DE-ANNEXED)
600879	NCB 15967 BLK 4 LOT 40 (DE-ANNEXED)
600880	NCB 15967 BLK 4 LOT 41 (DE-ANNEXED)
600881	NCB 15967 BLK 4 LOT 42 CAMELOT TOWNHSE UNIT 33-A (DE-ANNEXED)
600882	NCB 15967 BLK 4 LOT 43 (DE-ANNEXED)
600883	NCB 15967 BLK 4 LOT 44 (DE-ANNEXED)
600885	NCB 15967 BLK 4 LOT 46 (DE-ANNEXED)
600886	NCB 15967 BLK 4 LOT 47 (DE-ANNEXED)
600887	NCB 15967 BLK 4 LOT 48 (DE-ANNEXED)
600888	NCB 15967 BLK 4 LOT 49 (DE-ANNEXED)
600889	NCB 15967 BLK 4 LOT 50 (DE-ANNEXED)

Proposed Zoning: **"RM-4 AHOD MLOD-1"**

Proposed Zoning Description: **Residential Mixed District, Airport Hazard Overlay District, Military Lighting Overlay District**

PropID	LegalDescription
600890	NCB 15967 BLK 4 LOT 51 (DE-ANNEXED)
600891	NCB 15967 BLK 4 LOT 52 (DE-ANNEXED)
600892	NCB 15967 BLK 4 LOT 53 (DE-ANNEXED)
600893	NCB 15967 BLK 4 LOT 54 (DE-ANNEXED)
600894	NCB 15967 BLK 4 LOT 55 CAMELOT TWNHSE UNIT 33-A (DE-ANNEXED)
600895	NCB 15967 BLK 4 LOT 56 (DE-ANNEXED)
600896	NCB 15967 BLK 4 LOT 57 (DE-ANNEXED)
600897	NCB 15967 BLK 4 LOT 58 (DE-ANNEXED)
600898	NCB 15967 BLK 4 LOT 59 (DE-ANNEXED)
600899	NCB 15967 BLK 4 LOT 60 (DE-ANNEXED)
600900	NCB 15967 BLK 4 LOT 61 (DE-ANNEXED)
600901	NCB 15967 BLK 4 LOT 62 (DE-ANNEXED)
600902	NCB 15968 BLK 5 LOT 1 (DE-ANNEXED)
600903	NCB 15968 BLK 5 LOT 2 (DE-ANNEXED)
600904	NCB 15968 BLK 5 LOT 3 (DE-ANNEXED)
600905	NCB 15968 BLK 5 LOT 4 (DE-ANNEXED)
600906	NCB 15968 BLK 5 LOT 5 (DE-ANNEXED)
600907	NCB 15968 BLK 5 LOT 6 (DE-ANNEXED)
600908	NCB 15968 BLK 5 LOT 7 (DE-ANNEXED)
600909	NCB 15968 BLK 5 LOT 8 (DE-ANNEXED)
600910	NCB 15968 BLK 5 LOT 9 (DE-ANNEXED)
600911	NCB 15968 BLK 5 LOT 10 (DE-ANNEXED)
600912	NCB 15968 BLK 5 LOT 11 (DE-ANNEXED)
600913	NCB 15968 BLK 5 LOT 12 (DE-ANNEXED)
600914	NCB 15968 BLK 5 LOT 13 (DE-ANNEXED)
600915	NCB 15968 BLK 5 LOT 14 (DE-ANNEXED)
600916	NCB 15968 BLK 5 LOT 15 (DE-ANNEXED)

Proposed Zoning: **"RM-4 AHOD MLOD-1"**

Proposed Zoning Description: **Residential Mixed District, Airport Hazard Overlay District, Military Lighting Overlay District**

PropID	LegalDescription
600917	NCB 15968 BLK 5 LOT 16 (DE-ANNEXED)
600918	NCB 15968 BLK 5 LOT 17 (DE-ANNEXED)
600919	NCB 15968 BLK 5 LOT 18 (DE-ANNEXED)
600920	NCB 15968 BLK 5 LOT 19 (DE-ANNEXED)
600921	NCB 15968 BLK 5 LOT 20 (DE-ANNEXED)
600922	NCB 15968 BLK 5 LOT 21 (DE-ANNEXED)
600923	NCB 15968 BLK 5 LOT 22 (DE-ANNEXED)
600924	NCB 15968 BLK 5 LOT 23 (DE-ANNEXED)
600925	NCB 15968 BLK 5 LOT 24 (DE-ANNEXED)
600926	NCB 15968 BLK 5 LOT 25 (DE-ANNEXED)
600927	NCB 15968 BLK 5 LOT 26 (DE-ANNEXED)
600928	NCB 15968 BLK 5 LOT 27 (DE-ANNEXED)
600929	NCB 15968 BLK 5 LOT 28 (DE-ANNEXED)
600930	NCB 15968 BLK 5 LOT 29 (DE-ANNEXED)
600931	NCB 15968 BLK 5 LOT 30 (DE-ANNEXED)
602893	NCB 16028 BLK 7 LOT 1 (DE-ANNEXED)
602894	NCB 16028 BLK 7 LOT 2 (DE-ANNEXED)
602895	NCB 16028 BLK 7 LOT 3 (DE-ANNEXED)
602896	NCB 16028 BLK 7 LOT 4 (DE-ANNEXED)
602897	NCB 16028 BLK 7 LOT 5 (DE-ANNEXED)
602898	NCB 16028 BLK 7 LOT 6 (DE-ANNEXED)
602899	NCB 16028 BLK 7 LOT 7 (DE-ANNEXED)
602900	NCB 16028 BLK 7 LOT 8 (DE-ANNEXED)
602901	NCB 16028 BLK 7 LOT 9 (DE-ANNEXED)
602902	NCB 16028 BLK 7 LOT 10 (DE-ANNEXED)
602903	NCB 16028 BLK 7 LOT 11 (DE-ANNEXED)
602904	NCB 16028 BLK 7 LOT 12 (DE-ANNEXED)

Proposed Zoning: **"RM-4 AHOD MLOD-1"**

Proposed Zoning Description: **Residential Mixed District, Airport Hazard Overlay District, Military Lighting Overlay District**

PropID	LegalDescription
602905	NCB 16028 BLK 7 LOT 13 (DE-ANNEXED)
602906	NCB 16028 BLK 7 LOT 14 (DE-ANNEXED)
602907	NCB 16028 BLK 7 LOT 15 (DE-ANNEXED)
602908	NCB 16028 BLK 7 LOT 16 (DE-ANNEXED)
602909	NCB 16028 BLK 7 LOT 17 (DE-ANNEXED)
602910	NCB 16028 BLK 7 LOT 18 (DE-ANNEXED)
602911	NCB 16028 BLK 7 LOT 19 (DE-ANNEXED)
602912	NCB 16028 BLK 7 LOT 20 (DE-ANNEXED)
602913	NCB 16028 BLK 7 LOT 21 (DE-ANNEXED)
602914	NCB 16028 BLK 7 LOT 22 (DE-ANNEXED)
602915	NCB 16028 BLK 7 LOT 23 (DE-ANNEXED)
602916	NCB 16028 BLK 7 LOT 24 (DE-ANNEXED)
602917	NCB 16028 BLK 7 LOT 25 (DE-ANNEXED)
602918	NCB 16028 BLK 7 LOT 26 (DE-ANNEXED)
602919	NCB 16028 BLK 7 LOT 27A (DE-ANNEXED)
1103645	NCB 15967 BLK 4 LOT 45 (DE-ANNEXED)
1179455	NCB 15964 BLK 1 LOT 5 (DE-ANNEXED)

Proposed Zoning: **"RM-5 AHOD MLOD-1"**

Proposed Zoning Description: **Residential Mixed District, Airport Hazard Overlay District, Military Lighting Overlay District**

PropID	LegalDescription
317173	CB: 5080B BLK: 13 LOT: 1 WOODLAKE DUPLEX UNIT-1
317174	CB: 5080B BLK: 13 LOT: 2 WOODLAKE DUPLEX UNIT-1
317175	CB: 5080B BLK: 13 LOT: 3 WOODLAKE DUPLEX UNIT-1
317176	CB: 5080B BLK: 13 LOT: 4 WOODLAKE DUPLEX UNIT-1
317177	CB: 5080B BLK: 13 LOT: 5 WOODLAKE DUPLEX UNIT-1

Proposed Zoning: **"RM-5 AHOD MLOD-1"**

Proposed Zoning Description: **Residential Mixed District, Airport Hazard Overlay District, Military Lighting Overlay District**

PropID	LegalDescription
317178	CB: 5080B BLK: 13 LOT: 6 WOODLAKE DUPLEX UNIT-1
317179	CB: 5080B BLK: 13 LOT: 7 WOODLAKE DUPLEX UNIT-1
317180	CB: 5080B BLK: 13 LOT: 8 WOODLAKE DUPLEX UNIT-1
317181	CB: 5080B BLK: 13 LOT: 9 WOODLAKE DUPLEX UNIT-1
317182	CB: 5080B BLK: 13 LOT: 10 WOODLAKE DUPLEX UNIT-1
317183	CB: 5080B BLK: 13 LOT: 11 WOODLAKE DUPLEX UNIT-1
317184	CB: 5080B BLK: 13 LOT: 12 WOODLAKE DUPLEX UNIT-1
317185	CB: 5080B BLK: 13 LOT: 13 WOODLAKE DUPLEX UNIT-1
317186	CB: 5080B BLK: 13 LOT: 14 WOODLAKE DUPLEX UNIT-1
317187	CB: 5080B BLK: 13 LOT: 15 WOODLAKE DUPLEX UNIT-1
317188	CB: 5080B BLK: 13 LOT: 16 WOODLAKE DUPLEX UNIT-1
317189	CB: 5080B BLK: 13 LOT: 17 WOODLAKE DUPLEX UNIT-1
317190	CB: 5080B BLK: 13 LOT: 18 WOODLAKE DUPLEX UNIT-1
317191	CB: 5080B BLK: 14 LOT: 1 WOODLAKE DUPLEX UNIT-1
317192	CB: 5080B BLK: 14 LOT: 2 WOODLAKE DUPLEX UNIT-1
317193	CB: 5080B BLK: 14 LOT: 3 WOODLAKE DUPLEX UNIT-1
317194	CB: 5080B BLK: 14 LOT: 4 WOODLAKE DUPLEX UNIT-1
317247	CB: 5080B BLK: 16 LOT: 1 WOODLAKE DUPLEX UNIT-1
317248	CB: 5080B BLK: 16 LOT: 2 WOODLAKE DUPLEX UNIT-1
317249	CB: 5080B BLK: 16 LOT: 3 WOODLAKE DUPLEX UNIT-1
317250	CB: 5080B BLK: 16 LOT: 4 WOODLAKE DUPLEX UNIT-1
317251	CB: 5080B BLK: 16 LOT: 5 WOODLAKE DUPLEX UNIT-1
317252	CB: 5080B BLK: 16 LOT: 6 WOODLAKE DUPLEX UNIT-1
317253	CB: 5080B BLK: 16 LOT: 7 WOODLAKE DUPLEX UNIT-1
317254	CB: 5080B BLK: 16 LOT: 8 WOODLAKE DUPLEX UNIT-1
317255	CB: 5080B BLK: 16 LOT: 9 WOODLAKE DUPLEX UNIT-1
317256	CB: 5080B BLK: 16 LOT: 10 WOODLAKE DUPLEX UNIT-1

Proposed Zoning: **"RM-5 AHOD MLOD-1"**

Proposed Zoning Description: **Residential Mixed District, Airport Hazard Overlay District, Military Lighting Overlay District**

PropID	LegalDescription
317257	CB: 5080B BLK: 16 LOT: 11 WOODLAKE DUPLEX UNIT-1
317258	CB: 5080B BLK: 16 LOT: 12 WOODLAKE DUPLEX UNIT-1
317259	CB: 5080B BLK: 16 LOT: 13 WOODLAKE DUPLEX UNIT-1
317260	CB: 5080B BLK: 17 LOT: 1 WOODLAKE DUPLEX UNIT-1
317261	CB: 5080B BLK: 17 LOT: 2 WOODLAKE DUPLEX UNIT-1
317262	CB: 5080B BLK: 17 LOT: 3 WOODLAKE DUPLEX UNIT-1
317263	CB: 5080B BLK: 17 LOT: 4 WOODLAKE DUPLEX UNIT-1
317264	CB: 5080B BLK: 17 LOT: 5 WOODLAKE DUPLEX UNIT-1
317265	CB: 5080B BLK: 17 LOT: 6 WOODLAKE DUPLEX UNIT-1
317266	CB: 5080B BLK: 17 LOT: 7 WOODLAKE DUPLEX UNIT-1
317267	CB: 5080B BLK: 17 LOT: 8 WOODLAKE DUPLEX UNIT-1
317268	CB: 5080B BLK: 17 LOT: 9 WOODLAKE DUPLEX UNIT-1
317269	CB: 5080B BLK: 17 LOT: 10 WOODLAKE DUPLEX UNIT-1
317270	CB: 5080B BLK: 17 LOT: 11 WOODLAKE DUPLEX UNIT-1
317271	CB: 5080B BLK: 17 LOT: 12 WOODLAKE DUPLEX UNIT-1
317272	CB: 5080B BLK: 17 LOT: 13 WOODLAKE DUPLEX UNIT-1
317273	CB: 5080B BLK: 17 LOT: 14 WOODLAKE DUPLEX UNIT-1
317274	CB: 5080B BLK: 17 LOT: 15 WOODLAKE DUPLEX UNIT-1
317275	CB: 5080B BLK: 17 LOT: 16 WOODLAKE DUPLEX UNIT-1
317276	CB: 5080B BLK: 17 LOT: 17 WOODLAKE DUPLEX UNIT-1
317277	CB: 5080B BLK: 17 LOT: 18 WOODLAKE DUPLEX UNIT-1
317278	CB: 5080B BLK: 17 LOT: 19 WOODLAKE DUPLEX UNIT-1
317279	CB: 5080B BLK: 17 LOT: 20 WOODLAKE DUPLEX UNIT-1
317280	CB: 5080B BLK: 17 LOT: 21 WOODLAKE DUPLEX UNIT-1
317281	CB: 5080B BLK: 17 LOT: 22 WOODLAKE DUPLEX UNIT-1
317282	CB: 5080B BLK: 17 LOT: 23 WOODLAKE DUPLEX UNIT-1
317283	CB: 5080B BLK: 17 LOT: 24 WOODLAKE DUPLEX UNIT-1

Proposed Zoning: **"RM-5 AHOD MLOD-1"**

Proposed Zoning Description: **Residential Mixed District, Airport Hazard Overlay District, Military Lighting Overlay District**

PropID	LegalDescription
317284	CB: 5080B BLK: 17 LOT: 25 WOODLAKE DUPLEX UNIT-1
317285	CB: 5080B BLK: 17 LOT: 26 WOODLAKE DUPLEX UNIT-1
317286	CB: 5080B BLK: 17 LOT: 27 WOODLAKE DUPLEX UNIT-1
317287	CB: 5080B BLK: 17 LOT: 28 WOODLAKE DUPLEX UNIT-1
317288	CB: 5080B BLK: 17 LOT: 29 WOODLAKE DUPLEX UNIT-1
317289	CB: 5080B BLK: 17 LOT: 30 WOODLAKE DUPLEX UNIT-1
317290	CB: 5080B BLK: 17 LOT: 31 WOODLAKE DUPLEX UNIT-1
317291	CB: 5080B BLK: 17 LOT: 32 WOODLAKE DUPLEX UNIT-1
1121011	CB 5080 P-9K(2.101), P-32E(5.733) & P-32F(2.266) ABS 420 2009-NEW ACCT PER SPLIT PER DEED 13513/47 EX 5-20-08

Proposed Zoning: **"RM-6 AHOD MLOD-1"**

Proposed Zoning Description: **Residential Mixed District, Airport Hazard Overlay District, Military Lighting Overlay District**

PropID	LegalDescription
302487	CB 5051E BLK 15 LOT 18
302488	CB 5051E BLK 15 LOT 19
302489	CB 5051E BLK 15 LOT 20
302490	CB 5051E BLK 15 LOT 21
302491	CB 5051E BLK 15 LOT 22
303239	CB 5051P BLK 1 LOT 1 WINDSOR HEIGHTS SUBD
303240	CB 5051P BLK 1 LOT 2 WINDSOR HEIGHTS SUBD
303241	CB 5051P BLK 1 LOT 3 WINDSOR HEIGHTS SUBD
303242	CB 5051P BLK 1 LOT 4 WINDSOR HEIGHTS SUBD
303243	CB 5051P BLK 1 LOT 5 WINDSOR HEIGHTS SUBD
303244	CB 5051P BLK 1 LOT 6 WINDSOR HEIGHTS SUBD
303245	CB 5051P BLK 1 LOT 7 WINDSOR HEIGHTS SUBD
303246	CB 5051P BLK 1 LOT 8 WINDSOR HEIGHTS SUBD

Proposed Zoning: **"RM-6 AHOD MLOD-1"**

Proposed Zoning Description: **Residential Mixed District, Airport Hazard Overlay District, Military Lighting Overlay District**

PropID	LegalDescription
303247	CB 5051P BLK 1 LOT 9 WINDSOR HEIGHTS SUBD
303248	CB 5051P BLK 1 LOT 10 WINDSOR HEIGHTS SUBD
303249	CB 5051P BLK 1 LOT 11 WINDSOR HEIGHTS SUBD
303251	CB 5051P BLK 2 LOT 1 WINDSOR HEIGHTS SUBD
303252	CB 5051P BLK 2 LOT 2 WINDSOR HEIGHTS SUBD
303253	CB 5051P BLK 2 LOT 3 WINDSOR HEIGHTS SUBD
303254	CB 5051P BLK 2 LOT 4 WINDSOR HEIGHTS SUBD
303255	CB 5051P BLK 2 LOT 5 WINDSOR HEIGHTS SUBD
303263	CB 5051P BLK 2 LOT 13 WINDSOR HEIGHTS SUBD
303264	CB 5051P BLK 2 LOT 14 WINDSOR HEIGHTS SUBD
303265	CB 5051P BLK 2 LOT 15 WINDSOR HEIGHTS SUBD
303266	CB 5051P BLK 2 LOT 16 WINDSOR HEIGHTS SUBD
303267	CB 5051P BLK 2 LOT 17 WINDSOR HEIGHTS SUBD
303268	CB 5051P BLK 2 LOT 18 WINDSOR HEIGHTS SUBD
303269	CB 5051P BLK 2 LOT 19 WINDSOR HEIGHTS SUBD
303270	CB 5051P BLK 2 LOT 20 WINDSOR HEIGHTS SUBD
303271	CB 5051P BLK 2 LOT 21 WINDSOR HEIGHTS SUBD
303272	CB 5051P BLK 2 LOT 22 WINDSOR HEIGHTS SUBD
303273	CB 5051P BLK 2 LOT 23 WINDSOR HEIGHTS SUBD
303274	CB 5051P BLK 2 LOT 24 WINDSOR HEIGHTS SUBD
303275	CB 5051P BLK 2 LOT 25 WINDSOR HEIGHTS SUBD
303276	CB 5051P BLK 2 LOT 26 WINDSOR HEIGHTS SUBD
303277	CB 5051P BLK 2 LOT 27 WINDSOR HEIGHTS SUBD
303278	CB 5051P BLK 2 LOT 28 WINDSOR HEIGHTS SUBD
303279	CB 5051P BLK 2 LOT 29 WINDSOR HEIGHTS SUBD
303280	CB 5051P BLK 2 LOT 30 WINDSOR HEIGHTS SUBD
303281	CB 5051P BLK 2 LOT 31 WINDSOR HEIGHTS SUBD

Proposed Zoning: **"RM-6 AHOD MLOD-1"**

Proposed Zoning Description: **Residential Mixed District, Airport Hazard Overlay District, Military Lighting Overlay District**

PropID	LegalDescription
303282	CB 5051P BLK 2 LOT 32 WINDSOR HEIGHTS SUBD
303288	CB 5051P BLK 2 LOT 34 WINDSOR HEIGHTS SUBD
303289	CB 5051P BLK 2 LOT 35 WINDSOR HEIGHTS SUBD
303290	CB 5051P BLK 2 LOT 36 WINDSOR HEIGHTS SUBD
303291	CB 5051P BLK 2 LOT 37 WINDSOR HEIGHTS SUBD
303292	CB 5051P BLK 2 LOT 38 WINDSOR HEIGHTS SUBD
303293	CB 5051P BLK 2 LOT 39 WINDSOR HEIGHTS SUBD
303294	CB 5051P BLK 2 LOT 40 WINDSOR HEIGHTS SUBD
303295	CB 5051P BLK 3 LOT 1 WINDSOR HEIGHTS SUBD
303296	CB 5051P BLK 3 LOT 2 WINDSOR HEIGHTS SUBD
303297	CB 5051P BLK 3 LOT 3 WINDSOR HEIGHTS SUBD
303298	CB 5051P BLK 3 LOT 4 WINDSOR HEIGHTS SUBD
303299	CB 5051P BLK 3 LOT 5 WINDSOR HEIGHTS SUBD
303300	CB 5051P BLK 3 LOT 6 WINDSOR HEIGHTS SUBD
303301	CB 5051P BLK 3 LOT 7 WINDSOR HEIGHTS SUBD
303302	CB 5051P BLK 3 LOT 8 WINDSOR HEIGHTS SUBD
303303	CB 5051P BLK 3 LOT 9 WINDSOR HEIGHTS SUBD
303304	CB 5051P BLK 3 LOT 10 WINDSOR HEIGHTS SUBD
303305	CB 5051P BLK 3 LOT 11 WINDSOR HEIGHTS SUBD
303306	CB 5051P BLK 3 LOT 12 WINDSOR HEIGHTS SUBD
303307	CB 5051P BLK 3 LOT 13 WINDSOR HEIGHTS SUBD
303308	CB 5051P BLK 3 LOT 14 WINDSOR HEIGHTS SUBD
303309	CB 5051P BLK 3 LOT 15 WINDSOR HEIGHTS SUBD
303310	CB 5051P BLK 3 LOT 16 WINDSOR HEIGHTS SUBD
303311	CB 5051P BLK 3 LOT 17 WINDSOR HEIGHTS SUBD
303312	CB 5051P BLK 3 LOT 18 WINDSOR HEIGHTS SUBD
303313	CB 5051P BLK 3 LOT 19 WINDSOR HEIGHTS SUBD

Proposed Zoning: **"RM-6 AHOD MLOD-1"**

Proposed Zoning Description: **Residential Mixed District, Airport Hazard Overlay District, Military Lighting Overlay District**

PropID	LegalDescription
303314	CB 5051P BLK 3 LOT 20 WINDSOR HEIGHTS SUBD
303315	CB 5051P BLK 3 LOT 21 WINDSOR HEIGHTS SUBD
303316	CB 5051P BLK 3 LOT 22 WINDSOR HEIGHTS SUBD
303317	CB 5051P BLK 3 LOT 23 WINDSOR HEIGHTS SUBD
303318	CB 5051P BLK 3 LOT 24 WINDSOR HEIGHTS SUBD
303319	CB 5051P BLK 3 LOT 25 WINDSOR HEIGHTS SUBD
303320	CB 5051P BLK 3 LOT 26 WINDSOR HEIGHTS SUBD
303321	CB 5051P BLK 3 LOT 27 WINDSOR HEIGHTS SUBD
303322	CB 5051P BLK 3 LOT 28 WINDSOR HEIGHTS SUBD
303323	CB 5051P BLK 3 LOT 29 WINDSOR HEIGHTS SUBD
303324	CB 5051P BLK 3 LOT 30 WINDSOR HEIGHTS SUBD
305966	CB: 5052J BLK: 1 LOT: 1 CAMELOT TOWNHOUSE UNIT-80
305967	CB: 5052J BLK: 1 LOT: 2 CAMELOT TOWNHOUSE UNIT-80
305968	CB: 5052J BLK: 1 LOT: 3 CAMELOT TOWNHOUSE UNIT-80
305969	CB: 5052J BLK: 1 LOT: 4 CAMELOT TOWNHOUSE UNIT-80
305970	CB: 5052J BLK: 1 LOT: 5 CAMELOT TOWNHOUSE UNIT-80
305971	CB: 5052J BLK: 1 LOT: 6 CAMELOT TOWNHOUSE UNIT-80
305972	CB: 5052J BLK: 1 LOT: 7 CAMELOT TOWNHOUSE UNIT-80
305973	CB: 5052J BLK: 1 LOT: 8 CAMELOT TOWNHOUSE UNIT-80
305974	CB: 5052J BLK: 1 LOT: 9 CAMELOT TOWNHOUSE UNIT-80
305975	CB: 5052J BLK: 1 LOT: 10 CAMELOT TOWNHOUSE UNIT-80
305976	CB: 5052J BLK: 1 LOT: 11 CAMELOT TOWNHOUSE UNIT-80
305977	CB: 5052J BLK: 1 LOT: 12 CAMELOT TOWNHOUSE UNIT-80
305978	CB: 5052J BLK: 1 LOT: 57 CAMELOT SUBD UT-81A PLAT 9508/137-138
305979	CB: 5052J BLK: 1 LOT: 58 CAMELOT SUBD UT-81A
305980	CB: 5052J BLK: 1 LOT: 59 CAMELOT SUBD UT-81A 9508/0137
305981	CB: 5052J BLK: 1 LOT: 60 CAMELOT SUBD UT-81A

Proposed Zoning: **"RM-6 AHOD MLOD-1"**

Proposed Zoning Description: **Residential Mixed District, Airport Hazard Overlay District, Military Lighting Overlay District**

PropID	LegalDescription
305982	CB: 5052J BLK: 1 LOT: 61 CAMELOT SUBD UT-81A
305983	CB: 5052J BLK: 1 LOT: 62 CAMELOT SUBD UT-81A
305984	CB: 5052J BLK: 1 LOT: 63 CAMELOT SUBD UT-81A
305985	CB: 5052J BLK: 1 LOT: 64 CAMELOT SUBD UT-81A
305986	CB: 5052J BLK: 1 LOT: 65 CAMELOT SUBD UT-81A
305987	CB: 5052J BLK: 1 LOT: 66 CAMELOT SUBD UT-81A
305988	CB: 5052J BLK: 1 LOT: 67 CAMELOT SUBD UT-81A
305989	CB: 5052J BLK: 1 LOT: 68 CAMELOT SUBD UT-81A
305990	CB: 5052J BLK: 1 LOT: 69 CAMELOT SUBD UT-81A
305991	CB: 5052J BLK: 1 LOT: 70 CAMELOT SUBD UT-81A
305992	CB: 5052J BLK: 1 LOT: 71 CAMELOT SUBD UT-81A
305993	CB: 5052J BLK: 1 LOT: 72 CAMELOT SUBD UT-81A
305994	CB: 5052J BLK: 1 LOT: 73 CAMELOT SUBD UT-81A
305995	CB: 5052J BLK: 1 LOT: 74 CAMELOT SUBD UT-81A
305996	CB: 5052J BLK: 1 LOT: 75 CAMELOT SUBD UT-81A
305997	CB: 5052J BLK: 1 LOT: 76 CAMELOT SUBD UT-81A
305998	CB: 5052J BLK: 1 LOT: 77 CAMELOT SUBD UT-81A
305999	CB: 5052J BLK: 1 LOT: 78 CAMELOT SUBD UT-81A
306000	CB: 5052J BLK: 1 LOT: 79 CAMELOT SUBD UT-81A
306001	CB: 5052J BLK: 1 LOT: 80 CAMELOT SUBD UT-81A
306002	CB: 5052J BLK: 1 LOT: 81 CAMELOT SUBD UT-81A
306003	CB: 5052J BLK: 1 LOT: 82 CAMELOT SUBD UT-81A
306004	CB: 5052J BLK: 1 LOT: 83 CAMELOT SUBD UT-81A
306005	CB: 5052J BLK: 1 LOT: 84 CAMELOT SUBD UT-81A
306006	CB: 5052J BLK: 1 LOT: 85 CAMELOT SUBD UT-81A
306007	CB: 5052J BLK: 1 LOT: 86 CAMELOT SUBD UT-81A
306008	CB: 5052J BLK: 1 LOT: 87 CAMELOT SUBD UT-81A

Proposed Zoning: **"RM-6 AHOD MLOD-1"**

Proposed Zoning Description: **Residential Mixed District, Airport Hazard Overlay District, Military Lighting Overlay District**

PropID	LegalDescription
306009	CB: 5052J BLK: 1 LOT: 88 CAMELOT SUBD UT-81A
306010	CB: 5052J BLK: 1 LOT: 89 CAMELOT SUBD UT-81A
306011	CB: 5052J BLK: 2 LOT: 1 CAMELOT TOWNHOUSE UNIT-80
306012	CB: 5052J BLK: 2 LOT: 2 CAMELOT TOWNHOUSE UNIT-80
306013	CB: 5052J BLK: 2 LOT: 3 CAMELOT TOWNHOUSE UNIT-80
306014	CB: 5052J BLK: 2 LOT: 4 CAMELOT TOWNHOUSE UNIT-80
306015	CB: 5052J BLK: 2 LOT: 5 CAMELOT TOWNHOUSE UNIT-80
306016	CB: 5052J BLK: 2 LOT: 6 CAMELOT TOWNHOUSE UNIT-80
306017	CB: 5052J BLK: 2 LOT: 7 CAMELOT TOWNHOUSE UNIT-80
306018	CB: 5052J BLK: 2 LOT: 8 CAMELOT TOWNHOUSE UNIT-80
306019	CB: 5052J BLK: 2 LOT: 9 CAMELOT TOWNHOUSE UNIT-80
306020	CB: 5052J BLK: 2 LOT: 10 CAMELOT TOWNHOUSE UNIT-80
306021	CB: 5052J BLK: 2 LOT: 11 CAMELOT TOWNHOUSE UNIT-80
306022	CB: 5052J BLK: 2 LOT: 12 CAMELOT TOWNHOUSE UNIT-80
306023	CB: 5052J BLK: 2 LOT: 13 CAMELOT TOWNHOUSE UNIT-80
306024	CB: 5052J BLK: 2 LOT: 14 CAMELOT TOWNHOUSE UNIT-80
306025	CB: 5052J BLK: 2 LOT: 15 CAMELOT TOWNHOUSE UNIT-80
306026	CB: 5052J BLK: 2 LOT: 16 CAMELOT TOWNHOUSE UNIT-80
306027	CB: 5052J BLK: 2 LOT: 17 CAMELOT TOWNHOUSE UNIT-80
306028	CB: 5052J BLK: 2 LOT: 18 CAMELOT TOWNHOUSE UNIT-80
306029	CB: 5052J BLK: 2 LOT: 19 CAMELOT TOWNHOUSE UNIT-80
306030	CB: 5052J BLK: 2 LOT: 20 CAMELOT TOWNHOUSE UNIT-80
306031	CB: 5052J BLK: 2 LOT: 21 CAMELOT TOWNHOUSE UNIT-80
306032	CB: 5052J BLK: 2 LOT: 22 CAMELOT TOWNHOUSE UNIT-80
306033	CB: 5052J BLK: 2 LOT: 23 CAMELOT TOWNHOUSE UNIT-80
306034	CB: 5052J BLK: 2 LOT: 24 CAMELOT TOWNHOUSE UNIT-80
306035	CB: 5052J BLK: 2 LOT: 25 CAMELOT TOWNHOUSE UNIT-80

Proposed Zoning: **"RM-6 AHOD MLOD-1"**

Proposed Zoning Description: **Residential Mixed District, Airport Hazard Overlay District, Military Lighting Overlay District**

PropID	LegalDescription
306036	CB: 5052J BLK: 2 LOT: 26 CAMELOT TOWNHOUSE UNIT-80
306037	CB: 5052J BLK: 2 LOT: 27 CAMELOT TOWNHOUSE UNIT-80
306038	CB: 5052J BLK: 2 LOT: 28 CAMELOT TOWNHOUSE UNIT-80
306039	CB: 5052J BLK: 2 LOT: 29 CAMELOT TOWNHOUSE UNIT-80
306040	CB: 5052J BLK: 2 LOT: 30 CAMELOT TOWNHOUSE UNIT-80
306041	CB: 5052J BLK: 2 LOT: 31 CAMELOT TOWNHOUSE UNIT-80
306042	CB: 5052J BLK: 2 LOT: 32 CAMELOT TOWNHOUSE UNIT-80
306043	CB: 5052J BLK: 2 LOT: 33 CAMELOT TOWNHOUSE UNIT-80
306044	CB: 5052J BLK: 2 LOT: 34 CAMELOT TOWNHOUSE UNIT-80
306045	CB: 5052J BLK: 2 LOT: 35 CAMELOT TOWNHOUSE UNIT-80
306046	CB: 5052J BLK: 2 LOT: 36 CAMELOT TOWNHOUSE UNIT-80
306047	CB: 5052J BLK: 2 LOT: 37 CAMELOT TOWNHOUSE UNIT-80
306048	CB: 5052J BLK: 2 LOT: 38 CAMELOT TOWNHOUSE UNIT-80
306049	CB: 5052J BLK: 2 LOT: 39 CAMELOT TOWNHOUSE UNIT-80
306050	CB: 5052J BLK: 2 LOT: 40 CAMELOT TOWNHOUSE UNIT-80
306051	CB: 5052J BLK: 2 LOT: 41 CAMELOT TOWNHOUSE UNIT-80
306052	CB: 5052J BLK: 2 LOT: 42 CAMELOT TOWNHOUSE UNIT-80
306053	CB: 5052J BLK: 2 LOT: 43 CAMELOT TOWNHOUSE UNIT-80
306054	CB: 5052J BLK: 2 LOT: 44 CAMELOT TOWNHOUSE UNIT-80
306055	CB: 5052J BLK: 2 LOT: 45 CAMELOT TOWNHOUSE UNIT-80
306056	CB: 5052J BLK: 2 LOT: 46 CAMELOT TOWNHOUSE UNIT-80
306057	CB: 5052J BLK: 2 LOT: 47 CAMELOT TOWNHOUSE UNIT-80
306058	CB: 5052J BLK: 2 LOT: 48 CAMELOT TOWNHOUSE UNIT-80
306059	CB: 5052J BLK: 2 LOT: 49 CAMELOT TOWNHOUSE UNIT-80
306060	CB: 5052J BLK: 2 LOT: 50 CAMELOT TOWNHOUSE UNIT-80
306077	CB: 5052J BLK: 2 LOT: 83 CAMELOT SUBD UT-81A
306078	CB: 5052J BLK: 2 LOT: 84 CAMELOT SUBD UT-81A

Proposed Zoning: **"RM-6 AHOD MLOD-1"**

Proposed Zoning Description: **Residential Mixed District, Airport Hazard Overlay District, Military Lighting Overlay District**

PropID	LegalDescription
306079	CB: 5052J BLK: 2 LOT: 85 CAMELOT SUBD UT-81A
306080	CB: 5052J BLK: 2 LOT: 86 CAMELOT SUBD UT-81A
306081	CB: 5052J BLK: 2 LOT: 87 CAMELOT SUBD UT-81A
306082	CB: 5052J BLK: 2 LOT: 88 CAMELOT SUBD UT-81A
306083	CB: 5052J BLK: 2 LOT: 89 CAMELOT SUBD UT-81A
306084	CB: 5052J BLK: 2 LOT: 90 CAMELOT SUBD UT-81A
306085	CB: 5052J BLK: 2 LOT: 91 CAMELOT SUBD UT-81A
306086	CB: 5052J BLK: 2 LOT: 92 CAMELOT SUBD UT-81A
306087	CB: 5052J BLK: 2 LOT: 93 CAMELOT SUBD UT-81A
306088	CB 5052J BLK 2 LOT P-100 {CAMELOT TOWNHOUSE UT-80}
306089	CB: 5052J BLK: 3 LOT: 1 CAMELOT TOWNHOUSE UNIT-80
306090	CB: 5052J BLK: 3 LOT: 2 CAMELOT TOWNHOUSE UNIT-80
306091	CB: 5052J BLK: 3 LOT: 3 CAMELOT TOWNHOUSE UNIT-80
306092	CB: 5052J BLK: 3 LOT: 4 CAMELOT TOWNHOUSE UNIT-80
306093	CB: 5052J BLK: 3 LOT: 5 CAMELOT TOWNHOUSE UNIT-80
306094	CB: 5052J BLK: 3 LOT: 6 CAMELOT TOWNHOUSE UNIT-80
306095	CB: 5052J BLK: 3 LOT: 7 CAMELOT TOWNHOUSE UNIT-80
306096	CB: 5052J BLK: 3 LOT: 8 CAMELOT TOWNHOUSE UNIT-80
306099	CB: 5052J BLK: 3 LOT: 11 CAMELOT TOWNHOUSE UNIT-80
306100	CB: 5052J BLK: 3 LOT: 12 CAMELOT TOWNHOUSE UNIT-80
306101	CB: 5052J BLK: 3 LOT: 13 CAMELOT TOWNHOUSE UNIT-80
306102	CB: 5052J BLK: 3 LOT: 14 CAMELOT TOWNHOUSE UNIT-80
306103	CB: 5052J BLK: 3 LOT: 15 CAMELOT TOWNHOUSE UNIT-80
306104	CB: 5052J BLK: 3 LOT: 16 CAMELOT TOWNHOUSE UNIT-80
306105	CB: 5052J BLK: 3 LOT: 17 CAMELOT TOWNHOUSE UNIT-80
306106	CB: 5052J BLK: 3 LOT: 18 CAMELOT TOWNHOUSE UNIT-80
306107	CB: 5052J BLK: 3 LOT: 19 CAMELOT TOWNHOUSE UNIT-80

Proposed Zoning: **"RM-6 AHOD MLOD-1"**

Proposed Zoning Description: **Residential Mixed District, Airport Hazard Overlay District, Military Lighting Overlay District**

PropID	LegalDescription
306108	CB: 5052J BLK: 3 LOT: 20 CAMELOT TOWNHOUSE UNIT-80
306109	CB: 5052J BLK: 3 LOT: 21 CAMELOT TOWNHOUSE UNIT-80
306110	CB: 5052J BLK: 3 LOT: 22 CAMELOT TOWNHOUSE UNIT-80
306111	CB: 5052J BLK: 3 LOT: 23 CAMELOT TOWNHOUSE UNIT-80
306112	CB: 5052J BLK: 3 LOT: 24 CAMELOT TOWNHOUSE UNIT-80
306114	CB: 5052J BLK: 3 LOT 25 & 26 CAMELOT TOWNHOUSE UNIT-80
306116	CB: 5052J BLK: 3 LOT: 27 CAMELOT TOWNHOUSE UNIT-80
306117	CB: 5052J BLK: 3 LOT: 28 CAMELOT TOWNHOUSE UNIT-80
306118	CB: 5052J BLK: 3 LOT: 29 CAMELOT TOWNHOUSE UNIT-80
306119	CB: 5052J BLK: 3 LOT: 30 CAMELOT TOWNHOUSE UNIT-80
306120	CB: 5052J BLK: 3 LOT: 31 CAMELOT TOWNHOUSE UNIT-80
306121	CB: 5052J BLK: 3 LOT: 32 CAMELOT TOWNHOUSE UNIT-80
306122	CB: 5052J BLK: 3 LOT: 33 CAMELOT TOWNHOUSE UNIT-80
306123	CB: 5052J BLK: 3 LOT: 34 CAMELOT TOWNHOUSE UNIT-80
306124	CB: 5052J BLK: 3 LOT: 35 CAMELOT TOWNHOUSE UNIT-80
306125	CB: 5052J BLK: 3 LOT: 36 CAMELOT TOWNHOUSE UNIT-80
306126	CB: 5052J BLK: 3 LOT: 37 CAMELOT TOWNHOUSE UNIT-80
306127	CB: 5052J BLK: 3 LOT: 38 CAMELOT TOWNHOUSE UNIT-80
306128	CB: 5052J BLK: 3 LOT: 39 CAMELOT TOWNHOUSE UNIT-80
306129	CB: 5052J BLK: 3 LOT: 40 CAMELOT TOWNHOUSE UNIT-80
306130	CB: 5052J BLK: 4 LOT: 1 CAMELOT TOWNHOUSE UNIT-80
306131	CB: 5052J BLK: 4 LOT: 2 CAMELOT TOWNHOUSE UNIT-80
306132	CB: 5052J BLK: 4 LOT: 3 CAMELOT TOWNHOUSE UNIT-80
306133	CB: 5052J BLK: 4 LOT: 4 CAMELOT TOWNHOUSE UNIT-80
306134	CB: 5052J BLK: 4 LOT: 5 CAMELOT TOWNHOUSE UNIT-80
306135	CB: 5052J BLK: 4 LOT: 6 CAMELOT TOWNHOUSE UNIT-80
306136	CB: 5052J BLK: 4 LOT: 7 CAMELOT TOWNHOUSE UNIT-80

Proposed Zoning: **"RM-6 AHOD MLOD-1"**

Proposed Zoning Description: **Residential Mixed District, Airport Hazard Overlay District, Military Lighting Overlay District**

PropID	LegalDescription
306137	CB: 5052J BLK: 4 LOT: 8 CAMELOT TOWNHOUSE UNIT-80
306138	CB: 5052J BLK: 4 LOT: 9 CAMELOT TOWNHOUSE UNIT-80
306139	CB: 5052J BLK: 4 LOT: 10 CAMELOT TOWNHOUSE UNIT-80
306140	CB: 5052J BLK: 4 LOT: 11 CAMELOT TOWNHOUSE UNIT-80
306141	CB: 5052J BLK: 4 LOT: 12 CAMELOT TOWNHOUSE UNIT-80
306142	CB: 5052J BLK: 4 LOT: 13 CAMELOT TOWNHOUSE UNIT-80
306143	CB: 5052J BLK: 4 LOT: 14 CAMELOT TOWNHOUSE UNIT-80
306144	CB: 5052J BLK: 4 LOT: 15 CAMELOT TOWNHOUSE UNIT-80
306145	CB: 5052J BLK: 4 LOT: 16 CAMELOT TOWNHOUSE UNIT-80
306146	CB: 5052J BLK: 4 LOT: 17 CAMELOT TOWNHOUSE UNIT-80
306147	CB: 5052J BLK: 4 LOT: 18 CAMELOT TOWNHOUSE UNIT-80
306148	CB: 5052J BLK: 4 LOT: 19 CAMELOT TOWNHOUSE UNIT-80
306149	CB: 5052J BLK: 4 LOT: 20 CAMELOT TOWNHOUSE UNIT-80
306150	CB: 5052J BLK: 4 LOT: 21 CAMELOT TOWNHOUSE UNIT-80
306151	CB: 5052J BLK: 4 LOT: 22 CAMELOT TOWNHOUSE UNIT-80
306152	CB: 5052J BLK: 4 LOT: 23 CAMELOT TOWNHOUSE UNIT-80
306153	CB: 5052J BLK: 4 LOT: 24 CAMELOT TOWNHOUSE UNIT-80
306154	CB: 5052J BLK: 4 LOT: 25 CAMELOT TOWNHOUSE UNIT-80
306155	CB: 5052J BLK: 4 LOT: 26 CAMELOT TOWNHOUSE UNIT-80
306156	CB: 5052J BLK: 4 LOT: 53 CAMELOT SUBD UT-81A
306157	CB: 5052J BLK: 4 LOT: 54 CAMELOT SUBD UT-81A
306158	CB: 5052J BLK: 4 LOT: 55 CAMELOT SUBD UT-81A
306159	CB: 5052J BLK: 4 LOT: 56 CAMELOT SUBD UT-81A
306160	CB: 5052J BLK: 4 LOT: 57 CAMELOT SUBD UT-81A
306161	CB: 5052J BLK: 4 LOT: 58 CAMELOT SUBD UT-81A
306162	CB: 5052J BLK: 4 LOT: 59 CAMELOT SUBD UT-81A
306163	CB: 5052J BLK: 4 LOT: 60 CAMELOT SUBD UT-81A

Proposed Zoning: **"RM-6 AHOD MLOD-1"**

Proposed Zoning Description: **Residential Mixed District, Airport Hazard Overlay District, Military Lighting Overlay District**

PropID	LegalDescription
306164	CB: 5052J BLK: 4 LOT: 61 CAMELOT SUBD UT-81A
306165	CB: 5052J BLK: 4 LOT: 62 CAMELOT SUBD UT-81A
306166	CB: 5052J BLK: 4 LOT: 63 CAMELOT SUBD UT-81A
306167	CB: 5052J BLK: 4 LOT: 64 CAMELOT SUBD UT-81A
306168	CB: 5052J BLK: 4 LOT: 65 CAMELOT SUBD UT-81A
306169	CB: 5052J BLK: 4 LOT: 66 CAMELOT SUBD UT-81A
306170	CB: 5052J BLK: 4 LOT: 67 CAMELOT SUBD UT-81A
306171	CB: 5052J BLK: 4 LOT: 68 CAMELOT SUBD UT-81A
306172	CB: 5052J BLK: 4 LOT: 69 CAMELOT SUBD UT-81A
306173	CB: 5052J BLK: 4 LOT: 70 CAMELOT SUBD UT-81A
306174	CB: 5052J BLK: 4 LOT: 71 CAMELOT SUBD UT-81A
306175	CB: 5052J BLK: 5 LOT: 45 CAMELOT SUBD UT-81A
306176	CB: 5052J BLK: 5 LOT: 46 CAMELOT SUBD UT-81A
306177	CB: 5052J BLK: 5 LOT: 47 CAMELOT SUBD UT-81A
306178	CB: 5052J BLK: 5 LOT: 48 CAMELOT SUBD UT-81A
306179	CB: 5052J BLK: 5 LOT: 49 CAMELOT SUBD UT-81A
306180	CB: 5052J BLK: 5 LOT: 50 CAMELOT SUBD UT-81A
306181	CB: 5052J BLK: 5 LOT: 51 CAMELOT SUBD UT-81A
306182	CB: 5052J BLK: 5 LOT: 52 CAMELOT SUBD UT-81A
306183	CB: 5052J BLK: 5 LOT: 53 CAMELOT SUBD UT-81A
306184	CB: 5052J BLK: 5 LOT: 54 CAMELOT SUBD UT-81A
306185	CB: 5052J BLK: 5 LOT: 55 CAMELOT SUBD UT-81A
306186	CB: 5052J BLK: 5 LOT: 56 CAMELOT SUBD UT-81A
306187	CB: 5052J BLK: 5 LOT: 57 CAMELOT SUBD UT-81A
306188	CB: 5052J BLK: 5 LOT: 58 CAMELOT SUBD UT-81A
306189	CB: 5052J BLK: 5 LOT: 59 CAMELOT SUBD UT-81A
306190	CB: 5052J BLK: 5 LOT: 60 CAMELOT SUBD UT-81A

Proposed Zoning: **"RM-6 AHOD MLOD-1"**

Proposed Zoning Description: **Residential Mixed District, Airport Hazard Overlay District, Military Lighting Overlay District**

PropID	LegalDescription
306191	CB: 5052J BLK: 5 LOT: 61 CAMELOT SUBD UT-81A
306192	CB: 5052J BLK: 5 LOT: 62 CAMELOT SUBD UT-81A
306193	CB: 5052J BLK: 5 LOT: 63 CAMELOT SUBD UT-81A
306194	CB: 5052J BLK: 5 LOT: 64 CAMELOT SUBD UT-81A
306195	CB: 5052J BLK: 5 LOT: 65 CAMELOT SUBD UT-81A
306196	CB: 5052J BLK: 5 LOT: 66 CAMELOT SUBD UT-81A
306197	CB: 5052J BLK: 5 LOT: 67 CAMELOT SUBD UT-81A
306198	CB: 5052J BLK: 5 LOT: 68 CAMELOT SUBD UT-81A
306199	CB: 5052J BLK: 5 LOT: 69 CAMELOT SUBD UT-81A
306200	CB: 5052J BLK: 5 LOT: 70 CAMELOT SUBD UT-81A
306201	CB: 5052J BLK: 5 LOT: 71 CAMELOT SUBD UT-81A
306202	CB: 5052J BLK: 5 LOT: 72 CAMELOT SUBD UT-81A
306203	CB: 5052J BLK: 5 LOT: 73 CAMELOT SUBD UT-81A
306204	CB: 5052J BLK: 5 LOT: 74 CAMELOT SUBD UT-81A
306205	CB: 5052J BLK: 5 LOT: 75 CAMELOT SUBD UT-81A
306206	CB: 5052J BLK: 5 LOT: 76 CAMELOT SUBD UT-81A
306207	CB: 5052J BLK: 5 LOT: 77 CAMELOT SUBD UT-81A
314393	CB 5073A BLK 4 LOT 50
314394	CB 5073A BLK 4 LOT 51
314395	CB 5073A BLK 4 LOT 52
314396	CB 5073A BLK 4 LOT 53
314397	CB 5073A BLK 4 LOT 54
314398	CB 5073A BLK 4 LOT 55
314956	CB 5073A BLK 29 LOT 1
314957	CB 5073A BLK 29 LOT 2
314958	CB 5073A BLK 29 LOT 3
314959	CB 5073A BLK 29 LOT 4

Proposed Zoning: **"RM-6 AHOD MLOD-1"**

Proposed Zoning Description: **Residential Mixed District, Airport Hazard Overlay District, Military Lighting Overlay District**

PropID	LegalDescription
314960	CB 5073A BLK 29 LOT 5
314961	CB 5073A BLK 29 LOT 6
314962	CB 5073A BLK 29 LOT 7
314963	CB 5073A BLK 29 LOT 8
314964	CB 5073A BLK 29 LOT 9
314965	CB 5073A BLK 29 LOT 10
314966	CB 5073A BLK 29 LOT 11
314968	CB 5073A BLK 30 LOT 1
314969	CB 5073A BLK 30 LOT 2
314970	CB 5073A BLK 30 LOT 3
314971	CB 5073A BLK 30 LOT 4
314972	CB 5073A BLK 30 LOT 5
314973	CB 5073A BLK 30 LOT 6
314974	CB 5073A BLK 30 LOT 7
314975	CB 5073A BLK 30 LOT 8
314976	CB 5073A BLK 30 LOT 9
314977	CB 5073A BLK 30 LOT 10
314978	CB 5073A BLK 30 LOT 11
314979	CB 5073A BLK 30 LOT 12
314980	CB 5073A BLK 30 LOT 13
314981	CB 5073A BLK 30 LOT 14
314982	CB 5073A BLK 30 LOT 15
314983	CB 5073A BLK 30 LOT 16
314984	CB 5073A BLK 30 LOT 17
314985	CB 5073A BLK 30 LOT 18
315107	CB 5073B BLK 12 LOT 1 & E 4 FT OF 2
315108	CB 5073B BLK 12 LOT 3 & W 24 FT OF 2

Proposed Zoning: **"RM-6 AHOD MLOD-1"**

Proposed Zoning Description: **Residential Mixed District, Airport Hazard Overlay District, Military Lighting Overlay District**

PropID	LegalDescription
315111	CB 5073B BLK 12 LOT 4 & E 12 FT OF 5
315112	CB 5073B BLK 12 LOT W. 21 FT OF 5 & E. 18.99 FT OF 6
315113	CB 5073B BLK 12 LOT 7 & W IRR 20.93 FT OF 6
315114	CB 5073B BLK 12 LOT 8
315115	CB 5073B BLK 12 LOT 9
315116	CB 5073B BLK 12 LOT 10
315117	CB 5073B BLK 12 LOT 11
315118	CB 5073B BLK 12 LOT 12 & W 10 FT OF 13
315119	CB 5073B BLK 12 LOT E 24 FT OF 13 & W 31 FT OF 14
315120	CB 5073B BLK 12 LOT 15 & E 3 FT OF 14 & W 23 FT OF 16
315121	CB 5073B BLK 12 LOT 17 & E 11 FT OF 16
315122	CB 5073B BLK 12 LOT 18 & W IRR 10.23 FT OF 39
315123	CB 5073B BLK 12 LOT 40 & E IRR 19.10 FT OF 39
315629	CB 5073C BLK 12 LOT 19
315630	CB 5073C BLK 12 LOT 20
315631	CB 5073C BLK 12 LOT 21
315632	CB 5073C BLK 12 LOT 22
315633	CB 5073C BLK 12 LOT 23
315634	CB 5073C BLK 12 LOT 24
316942	CB 5080 P-13 ABS 420, GIS .8986 AC 2009-SPLIT PER DEED 13471/1349 EX 4-28-08
316971	CB 5080 P-17E ABS 420
317055	CB 5080 P-39C ABS 420
317118	CB 5080 P-16F ABS 420 MASTER FILE & COMMON ELEMENT VILLAGE AT WOODLAKE CNTY
317195	CB: 5080B BLK: 14 LOT: 5 WOODLAKE DUPLEX UNIT-1
317196	CB: 5080B BLK: 14 LOT: 6 WOODLAKE DUPLEX UNIT-1
317197	CB: 5080B BLK: 14 LOT: 7 WOODLAKE DUPLEX UNIT-1
317207	CB: 5080B BLK: 14 LOT: 17 WOODLAKE DUPLEX UNIT-1

Proposed Zoning: **"RM-6 AHOD MLOD-1"**

Proposed Zoning Description: **Residential Mixed District, Airport Hazard Overlay District, Military Lighting Overlay District**

PropID	LegalDescription
317208	CB: 5080B BLK: 14 LOT: 18 WOODLAKE DUPLEX UNIT-1
317209	CB: 5080B BLK: 14 LOT: 19 WOODLAKE DUPLEX UNIT-1
317210	CB: 5080B BLK: 14 LOT: 20 WOODLAKE DUPLEX UNIT-1
317211	CB: 5080B BLK: 14 LOT: 21 WOODLAKE DUPLEX UNIT-1
317212	CB: 5080B BLK: 14 LOT: 22 WOODLAKE DUPLEX UNIT-1
317213	CB: 5080B BLK: 14 LOT: 23 WOODLAKE DUPLEX UNIT-1
317214	CB: 5080B BLK: 14 LOT: 24 WOODLAKE DUPLEX UNIT-1
317215	CB: 5080B BLK: 14 LOT: 25 WOODLAKE DUPLEX UNIT-1
317216	CB: 5080B BLK: 14 LOT: 26 WOODLAKE DUPLEX UNIT-1
317217	CB: 5080B BLK: 14 LOT: 27 WOODLAKE DUPLEX UNIT-1
317218	CB: 5080B BLK: 14 LOT: 28 WOODLAKE DUPLEX UNIT-1
317219	CB: 5080B BLK: 14 LOT: 29 WOODLAKE DUPLEX UNIT-1
317220	CB: 5080B BLK: 14 LOT: 30 WOODLAKE DUPLEX UNIT-1
317221	CB: 5080B BLK: 14 LOT: 31 WOODLAKE DUPLEX UNIT-1
317222	CB 5080B BLK 14 LOT 32 WOODLAKE DUPLEX UT-1
317223	CB 5080B BLK 14 LOT 33 WOODLAKE DUPLEX UT-1
317224	CB 5080B BLK 14 LOT 34 WOODLAKE DUPLEX UT-1
317225	CB 5080B BLK 14 LOT 35 WOODLAKE DUPLEX UT-1
317226	CB 5080B BLK 14 LOT 36 WOODLAKE DUPLEX UT-1
317227	CB 5080B BLK 14 LOT 37 WOODLAKE DUPLEX UT-1
317228	CB 5080B BLK 14 LOT 38 WOODLAKE DUPLEX UT-1
317229	CB 5080B BLK 14 LOT 39 WOODLAKE DUPLEX UT-1
317293	CB 5080B BLK 18 LOT 2 WOODLAKE COUNTRY CLUB ESTATES UT-1A
317294	CB 5080B BLK 18 LOT 3 WOODLAKE COUNTRY CLUB ESTATES UT-2A
317295	CB 5080B BLK 18 LOT 4 WOODLAKE COUNTRY CLUB ESTATES UT-3A
320203	CB 5080E BLK 80 LOT 1 WOODLAKE VILLAGE SUBD
320204	CB 5080E BLK 80 LOT 2 WOODLAKE VILLAGE SUBD

Proposed Zoning: **"RM-6 AHOD MLOD-1"**

Proposed Zoning Description: **Residential Mixed District, Airport Hazard Overlay District, Military Lighting Overlay District**

PropID	LegalDescription
320205	CB 5080E BLK 80 LOT 3 WOODLAKE VILLAGE SUBD
320206	CB 5080E BLK 80 LOT 4 WOODLAKE VILLAGE SUBD
320207	CB 5080E BLK 80 LOT 5 WOODLAKE VILLAGE SUBD
320208	CB 5080E BLK 80 LOT 6 WOODLAKE VILLAGE SUBD
320209	CB 5080E BLK 80 LOT 7 WOODLAKE VILLAGE SUBD
320210	CB 5080E BLK 80 LOT 8 WOODLAKE VILLAGE SUBD
320211	CB 5080E BLK 80 LOT 9 WOODLAKE VILLAGE SUBD
320212	CB 5080E BLK 80 LOT 10 WOODLAKE VILLAGE SUBD
588895	NCB 15753 BLK 3 LOT 82 (D-ANNEXED)
588896	NCB 15753 BLK 3 LOT 83 (DE-ANNEXED)
588897	NCB 15753 BLK 3 LOT 84 (DE-ANNEXED)
588898	NCB 15753 BLK 3 LOT 85 (DE-ANNEXED)
588899	NCB 15753 BLK 3 LOT 86
588900	NCB 15753 BLK 3 LOT 87 (DE-ANNEXED)
588901	NCB 15753 BLK 3 LOT 88 (D-ANNEXED)
588902	NCB 15753 BLK 3 LOT 89 (D-ANNEXED)
588903	NCB 15753 BLK 3 LOT 90 (A-ANNEXED)
588904	NCB 15753 BLK 3 LOT 91 (D-ANNEXED)
588905	NCB 15753 BLK 3 LOT 92 (DE-ANNEXED)
990390	CB 5052J BLK 3 LOT 9 & 10 CAMELOT TOWNHOMES UT-80
1111595	CB 5080T (WOODLAKE GOLF VISTA), BLOCK 121 LOT 1 2008-NEW PER PLAT 9579/57-62 FILED 11-15-07
1111596	CB 5080T (WOODLAKE GOLF VISTA), BLOCK 121 LOT 2 2008-NEW PER PLAT 9579/57-62 FILED 11-15-07
1111597	CB 5080T (WOODLAKE GOLF VISTA), BLOCK 121 LOT 3 2008-NEW PER PLAT 9579/57-62 FILED 11-15-07
1111598	CB 5080T (WOODLAKE GOLF VISTA), BLOCK 121 LOT 4 2008-NEW PER PLAT 9579/57-62 FILED 11-15-07

Proposed Zoning: **"RM-6 AHOD MLOD-1"**

Proposed Zoning Description: **Residential Mixed District, Airport Hazard Overlay District, Military Lighting Overlay District**

PropID	LegalDescription
1111599	CB 5080T (WOODLAKE GOLF VISTA), BLOCK 121 LOT 5 2008-NEW PER PLAT 9579/57-62 FILED 11-15-07
1111600	CB 5080T (WOODLAKE GOLF VISTA), BLOCK 121 LOT 6 2008-NEW PER PLAT 9579/57-62 FILED 11-15-07
1111601	CB 5080T (WOODLAKE GOLF VISTA), BLOCK 121 LOT 7 2008-NEW PER PLAT 9579/57-62 FILED 11-15-07
1111602	CB 5080T (WOODLAKE GOLF VISTA), BLOCK 121 LOT 8 2008-NEW PER PLAT 9579/57-62 FILED 11-15-07
1111603	CB 5080T (WOODLAKE GOLF VISTA), BLOCK 121 LOT 9 2008-NEW PER PLAT 9579/57-62 FILED 11-15-07
1111604	CB 5080T (WOODLAKE GOLF VISTA), BLOCK 121 LOT 10 2008-NEW PER PLAT 9579/57-62 FILED 11-15-07
1111605	CB 5080T (WOODLAKE GOLF VISTA), BLOCK 121 LOT 11 2008-NEW PER PLAT 9579/57-62 FILED 11-15-07
1111606	CB 5080T (WOODLAKE GOLF VISTA), BLOCK 121 LOT 12 2008-NEW PER PLAT 9579/57-62 FILED 11-15-07
1111607	CB 5080T (WOODLAKE GOLF VISTA), BLOCK 121 LOT 13 2008-NEW PER PLAT 9579/57-62 FILED 11-15-07
1111608	CB 5080T (WOODLAKE GOLF VISTA), BLOCK 121 LOT 14 2008-NEW PER PLAT 9579/57-62 FILED 11-15-07
1111609	CB 5080T (WOODLAKE GOLF VISTA), BLOCK 121 LOT 15 2008-NEW PER PLAT 9579/57-62 FILED 11-15-07
1111610	CB 5080T (WOODLAKE GOLF VISTA), BLOCK 121 LOT 16 2008-NEW PER PLAT 9579/57-62 FILED 11-15-07
1111611	CB 5080T (WOODLAKE GOLF VISTA), BLOCK 121 LOT 17 2008-NEW PER PLAT 9579/57-62 FILED 11-15-07
1111612	CB 5080T (WOODLAKE GOLF VISTA), BLOCK 121 LOT 18 2008-NEW PER PLAT 9579/57-62 FILED 11-15-07
1111613	CB 5080T (WOODLAKE GOLF VISTA), BLOCK 121 LOT 19 2008-NEW PER PLAT 9579/57-62 FILED 11-15-07
1111614	CB 5080T (WOODLAKE GOLF VISTA), BLOCK 121 LOT 20 2008-NEW PER PLAT 9579/57-62 FILED 11-15-07
1111615	CB 5080T (WOODLAKE GOLF VISTA), BLOCK 121 LOT 21 2008-NEW PER PLAT 9579/57-62 FILED 11-15-07
1111616	CB 5080T (WOODLAKE GOLF VISTA), BLOCK 121 LOT 22 2008-NEW PER PLAT 9579/57-62 FILED 11-15-07

Proposed Zoning: **"RM-6 AHOD MLOD-1"**

Proposed Zoning Description: **Residential Mixed District, Airport Hazard Overlay District, Military Lighting Overlay District**

PropID	LegalDescription
1111617	CB 5080T (WOODLAKE GOLF VISTA), BLOCK 121 LOT 23 2008-NEW PER PLAT 9579/57-62 FILED 11-15-07
1111618	CB 5080T (WOODLAKE GOLF VISTA), BLOCK 121 LOT 24 2008-NEW PER PLAT 9579/57-62 FILED 11-15-07
1111619	CB 5080T (WOODLAKE GOLF VISTA), BLOCK 121 LOT 25 2008-NEW PER PLAT 9579/57-62 FILED 11-15-07
1111620	CB 5080T (WOODLAKE GOLF VISTA), BLOCK 121 LOT 26 2008-NEW PER PLAT 9579/57-62 FILED 11-15-07
1111621	CB 5080T (WOODLAKE GOLF VISTA), BLOCK 121 LOT 27 2008-NEW PER PLAT 9579/57-62 FILED 11-15-07
1111622	CB 5080T (WOODLAKE GOLF VISTA), BLOCK 121 LOT 28 2008-NEW PER PLAT 9579/57-62 FILED 11-15-07
1111623	CB 5080T (WOODLAKE GOLF VISTA), BLOCK 121 LOT 29 2008-NEW PER PLAT 9579/57-62 FILED 11-15-07
1111624	CB 5080T (WOODLAKE GOLF VISTA), BLOCK 121 LOT 30 2008-NEW PER PLAT 9579/57-62 FILED 11-15-07
1111625	CB 5080T (WOODLAKE GOLF VISTA), BLOCK 121 LOT 31 2008-NEW PER PLAT 9579/57-62 FILED 11-15-07
1111626	CB 5080T (WOODLAKE GOLF VISTA), BLOCK 121 LOT 32 2008-NEW PER PLAT 9579/57-62 FILED 11-15-07
1111627	CB 5080T (WOODLAKE GOLF VISTA), BLOCK 121 LOT 33 2008-NEW PER PLAT 9579/57-62 FILED 11-15-07
1111628	CB 5080T (WOODLAKE GOLF VISTA), BLOCK 121 LOT 34 2008-NEW PER PLAT 9579/57-62 FILED 11-15-07
1111629	CB 5080T (WOODLAKE GOLF VISTA), BLOCK 121 LOT 35 2008-NEW PER PLAT 9579/57-62 FILED 11-15-07
1111630	CB 5080T (WOODLAKE GOLF VISTA), BLOCK 121 LOT 36 2008-NEW PER PLAT 9579/57-62 FILED 11-15-07
1111631	CB 5080T (WOODLAKE GOLF VISTA), BLOCK 121 LOT 37 2008-NEW PER PLAT 9579/57-62 FILED 11-15-07
1111632	CB 5080T (WOODLAKE GOLF VISTA), BLOCK 121 LOT 38 2008-NEW PER PLAT 9579/57-62 FILED 11-15-07
1111633	CB 5080T (WOODLAKE GOLF VISTA), BLOCK 121 LOT 39 2008-NEW PER PLAT 9579/57-62 FILED 11-15-07
1111634	CB 5080T (WOODLAKE GOLF VISTA), BLOCK 121 LOT 40 2008-NEW PER PLAT 9579/57-62 FILED 11-15-07

Proposed Zoning: **"RM-6 AHOD MLOD-1"**

Proposed Zoning Description: **Residential Mixed District, Airport Hazard Overlay District, Military Lighting Overlay District**

PropID	LegalDescription
1111635	CB 5080T (WOODLAKE GOLF VISTA), BLOCK 121 LOT 41 2008-NEW PER PLAT 9579/57-62 FILED 11-15-07
1111636	CB 5080T (WOODLAKE GOLF VISTA), BLOCK 121 LOT 42 2008-NEW PER PLAT 9579/57-62 FILED 11-15-07
1111637	CB 5080T (WOODLAKE GOLF VISTA), BLOCK 121 LOT 43 2008-NEW PER PLAT 9579/57-62 FILED 11-15-07
1111638	CB 5080T (WOODLAKE GOLF VISTA), BLOCK 121 LOT 44 2008-NEW PER PLAT 9579/57-62 FILED 11-15-07
1111639	CB 5080T (WOODLAKE GOLF VISTA), BLOCK 121 LOT 45 2008-NEW PER PLAT 9579/57-62 FILED 11-15-07
1111640	CB 5080T (WOODLAKE GOLF VISTA), BLOCK 121 LOT 46 2008-NEW PER PLAT 9579/57-62 FILED 11-15-07
1111641	CB 5080T (WOODLAKE GOLF VISTA), BLOCK 121 LOT 47 2008-NEW PER PLAT 9579/57-62 FILED 11-15-07
1111642	CB 5080T (WOODLAKE GOLF VISTA), BLOCK 121 LOT 48 2008-NEW PER PLAT 9579/57-62 FILED 11-15-07
1111643	CB 5080T (WOODLAKE GOLF VISTA), BLOCK 121 LOT 49 2008-NEW PER PLAT 9579/57-62 FILED 11-15-07
1111644	CB 5080T (WOODLAKE GOLF VISTA), BLOCK 121 LOT 50 2008-NEW PER PLAT 9579/57-62 FILED 11-15-07
1111645	CB 5080T (WOODLAKE GOLF VISTA), BLOCK 121 LOT 51 2008-NEW PER PLAT 9579/57-62 FILED 11-15-07
1111646	CB 5080T (WOODLAKE GOLF VISTA), BLOCK 121 LOT 52 2008-NEW PER PLAT 9579/57-62 FILED 11-15-07
1111647	CB 5080T (WOODLAKE GOLF VISTA), BLOCK 121 LOT 53 2008-NEW PER PLAT 9579/57-62 FILED 11-15-07
1111648	CB 5080T (WOODLAKE GOLF VISTA), BLOCK 121 LOT 54 2008-NEW PER PLAT 9579/57-62 FILED 11-15-07
1111649	CB 5080T (WOODLAKE GOLF VISTA), BLOCK 121 LOT 55 2008-NEW PER PLAT 9579/57-62 FILED 11-15-07
1111653	CB 5080T (WOODLAKE GOLF VISTA), BLOCK 121 LOT 901 (DRAIN ESMT) 2008-NEW PER PLAT 9579/57-62 FILED 11-15-07
1121854	CB 5080T BLK 121 LOT 58 (WOODLAKE GOLF VISTA) 2009-NEW ACCT PER RESUB PLAT 9592/89-93 FILED 6/20/08 FROM PID 1111651
1121855	CB 5080T BLK 121 LOT 59 (WOODLAKE GOLF VISTA) 2009-NEW ACCT PER RESUB PLAT 9592/89-93 FILED 6/20/08 FROM PIDS 1111652 & 1111654

Proposed Zoning: **"RP AHOD MLOD-1"**

Proposed Zoning Description: **Resource Protection District, Airport Hazard Overlay District, Military Lighting Overlay District**

PropID	LegalDescription
301432	CB 5051A BLK LOT P-28C & P-29D(PT OF ESMT)
301494	CB 5051B P-15 ABS 798 (DRAINAGE ESMT)
303118	CB 5051M BLK LOT 1
303437	CB 5052 P-21F ABS 46 (NON-ADJ RMNS) CAMELOT SUBD UT-85
303491	CB 5052 P-47 ABS 46 4.875AC CB 5072 P-2A ABS 367 5.0 AC
313668	CB 5072 P-6C (1.768) & P-12 (3.265) (EASEMENT)
313677	CB 5072 P-7E ABS 367
313682	CB 5072 P-8 (1.40) ABS 367 CB 5073 P-8A (2.815) ABS 341
313699	CB 5072 P-100 ABS 367
313946	CB 5073 P-8 ABS 341 EASEMENT
317035	CB 5080 P-33 ABS 420
317040	CB 5080 P-34 ABS 420
320739	CB: 5080G BLK: 2 LOT: 147 VENTURA UNIT-15
320740	CB: 5080G BLK: 2 LOT: 148 VENTURA UNIT-16
320741	CB: 5080G BLK: 2 LOT: 149 VENTURA UNIT-16
320742	CB: 5080G BLK: 2 LOT: 150 VENTURA UNIT-16
320743	CB: 5080G BLK: 2 LOT: 151 VENTURA UNIT-16
320744	CB: 5080G BLK: 2 LOT: 152 VENTURA UNIT-16
320745	CB: 5080G BLK: 2 LOT: 153 VENTURA UNIT-16
320746	CB: 5080G BLK: 2 LOT: 154 VENTURA UNIT-16
320747	CB: 5080G BLK: 2 LOT: 155 VENTURA UNIT-16
320748	CB: 5080G BLK: 2 LOT: 156 VENTURA UNIT-16
321020	CB: 5080G BLK: 7 LOT: 9 VENTURA UNIT-21
322822	CB 5081 P-1B ABS 30
990839	CB 5080N BLK 1 LOT N 444.81 FT OF 1 ALAMO CITY SPEEDWAY SUBD
1036216	CB 5080N BLK 1 LOT S IRR 1110 FT OF 1 REMAINS - PLAT 9569/56.58
1039303	CB 5080H BLK 25 LOT 1 DOVER SUBD UT-7A PLAT 9565/189

Proposed Zoning: **"RP AHOD MLOD-1"**

Proposed Zoning Description: **Resource Protection District, Airport Hazard Overlay District, Military Lighting Overlay District**

PropID	LegalDescription
1039306	CB 5080H BLK 25 LOT P-100 (DRAINAGE R.O.W.) VENTURA UT-22 & DOVER SUBD UT-7, 7A & 8 RMS PLAT 9565/189
1039307	CB 5080H BLK 25 LOT P-100A (DRAINAGE ROW) VENTURA UT-22 & DOVER UT-7, 7A & 8 NON ADJ RMS TO P-100 (PLAT 9565/189)
1076284	CB 5080R (ESCONDIDO MEADOWS SUBD), BLOCK 91 LOT 117 (DRAINAGE ESMT) PLAT 9572/19-26 FOR 2007 FILED 8/25/2006
1081291	CB 5065B (KEY LARGO SUBD), BLOCK 10 LOT 1 (PRIVATE DRAINAGE ESMT) PLAT 9573/13-15 FOR 2007 FILED 11/1/2006
1081292	CB 5065B (KEY LARGO SUBD), BLOCK 10 LOT 2 (PRIVATE DRAINAGE ESMT) PLAT 9573/13-15 FOR 2007 FILED 11/1/2006
1100006	CB 5080R (ESCONDIDO NORTH SUBD UT-2), BLOCK 100 LOT 96 (FLOOD PLAIN & DRAINAGE ESMT) NEW ACCT - PLAT 9576/76 FOR 2008 FILED 7/13/2007
1118748	CB 5089D (THE PARC @ ESCONDIDO UT-1), BLOCK 42 LOT 902 (PREMEABLE OPEN SPACE) 2015 LEGAL/MAP CORRECTION PER PLAT 9677/22-25, 2009-NEW ACCT PER PLAT 9584/8-15 FILED 3/21/2008

Proposed Zoning: **"RP AHOD"**

Proposed Zoning Description: **Resource Protection District, Airport Hazard Overlay District**

PropID	LegalDescription
1098456	CB 5090B (HORIZON POINTE SUBD UT-1 & 4), BLOCK 40 LOT 61 (GREENBELT) NEW ACCT FOR 2008 - PLAT 9575/61-64 FILED 5/4/2007 & 9576/162 FILED 7/27/2007

Exhibit A

Property ID: 685228:
Proposed Zoning: “C-3” General Commercial District and "AHOD" Airport Hazard Overlay District, depicted in the zoning exhibit and as described in the field notes; "BP” Business Park District "AHOD" Airport Hazard Overlay District, for the remaining area; Zoning applies to the Limited Purpose Annexation Area.

Property ID: 1091834:
Proposed Zoning: “C-3” General Commercial District and "AHOD" Airport Hazard Overlay District,for the area depicted in the zoning exhibit and as described in the field notes; “BP” Business Park District and "AHOD" Airport Hazard Overlay District for the remaining area; Zoning applies to the Limited Purpose Annexation Area.

Maverick
Land Surveying Co.

September 9, 2015
Job No. 51428-03
Sheet 1 of 2

STATE OF TEXAS
COUNTY OF BEXAR

6.559 ACRE PARCEL

DESCRIPTION of a 6.559 acre parcel of land out of County Block 5094, being comprised of a 1.016 acre tract conveyed unto International Bank of Commerce by warranty deed recorded in Volume 12875, Page 386 of the Bexar County, Texas Real Property Records and 5.543 acres out of a 111.698 acre tract of land conveyed unto MFP Foster Ranch, LP by warranty deed dated May 17, 2007 and recorded in Volume 13069, Page 1666 of the Bexar County, Texas, Real Property Records, in all said 6.559 acre parcel being more particularly described as follows:

BEGINNING at a point on the on the east right-of-way line of Foster Road (a 83 foot wide public right-of-way at this point), being North 00° 30' 20" West, 52.63 feet from a ½ inch iron rod found at the west corner of said 111.698 acre tract, for the southwest corner and POINT OF BEGINNING of this parcel,

THENCE, along the east right-of-way line of said Foster Road and with west line of said 111.698 acre tract and west line of said 1.016 acre tract, North 00° 30' 20" West, (bearing basis said Volume 13069, Page 1666), 536.34 feet to a point at the southwest cut-back corner of the intersection of said Foster Road and Sierra Sunset (a 70 foot wide right-of-way according the plat of HORIZON POINTE SUBDIVISION UNIT 1 recorded in Volume 9575, Page 61-64 of the Bexar County, Texas Deed and Plat Records)

THENCE, North 44° 26' 15" East, 71.07 feet to a point at the northeast cut-back corner of said intersection,

THENCE, along the south right-of-way line of said Sierra Sunset, North 89° 26' 15" East, 407.02 feet to a 1/2 inch iron rod found at the beginning a tangent curve to the left,

THENCE, easterly along said curve having a radius of 1,035.00 feet, a central angle of 04° 09' 02", an arc distance of 74.98 feet and a chord bearing and distance of North 87° 21' 44" East, 74.96 feet to a point for the northeast corner of this parcel,

THENCE, across said 111.698 acre tract, South 20° 12' 25" East, 375.92 feet to a point on the current City of San Antonio city limit line per ordinance 61631, dated November 25, 1985 (city limit line described therein as being 600 feet northwest of the northwest right-of-way line of Interstate Highway 10) for the southeast corner of this parcel,

THENCE with the current city limit line (line being 600 feet north of and parallel to the north right-of-way line of said Interstate Highway 10), South 69° 47' 35" West, 699.82 feet to the POINT OF BEGINNING. CONTAINING in all 285,693 square feet or 6.559 acres of land, more or less; a zoning exhibit map of same date also prepared on sheet 2 of 2.

STATE OF TEXAS
REGISTERED
JACOB W. ODER
5846
PROFESSIONAL
LAND SURVEYOR

MAVERICK LAND SURVEYING COMPANY

Jacob W. Oder, R.P.L.S. Texas No. 5846
TBPLS Firm No. 10132700

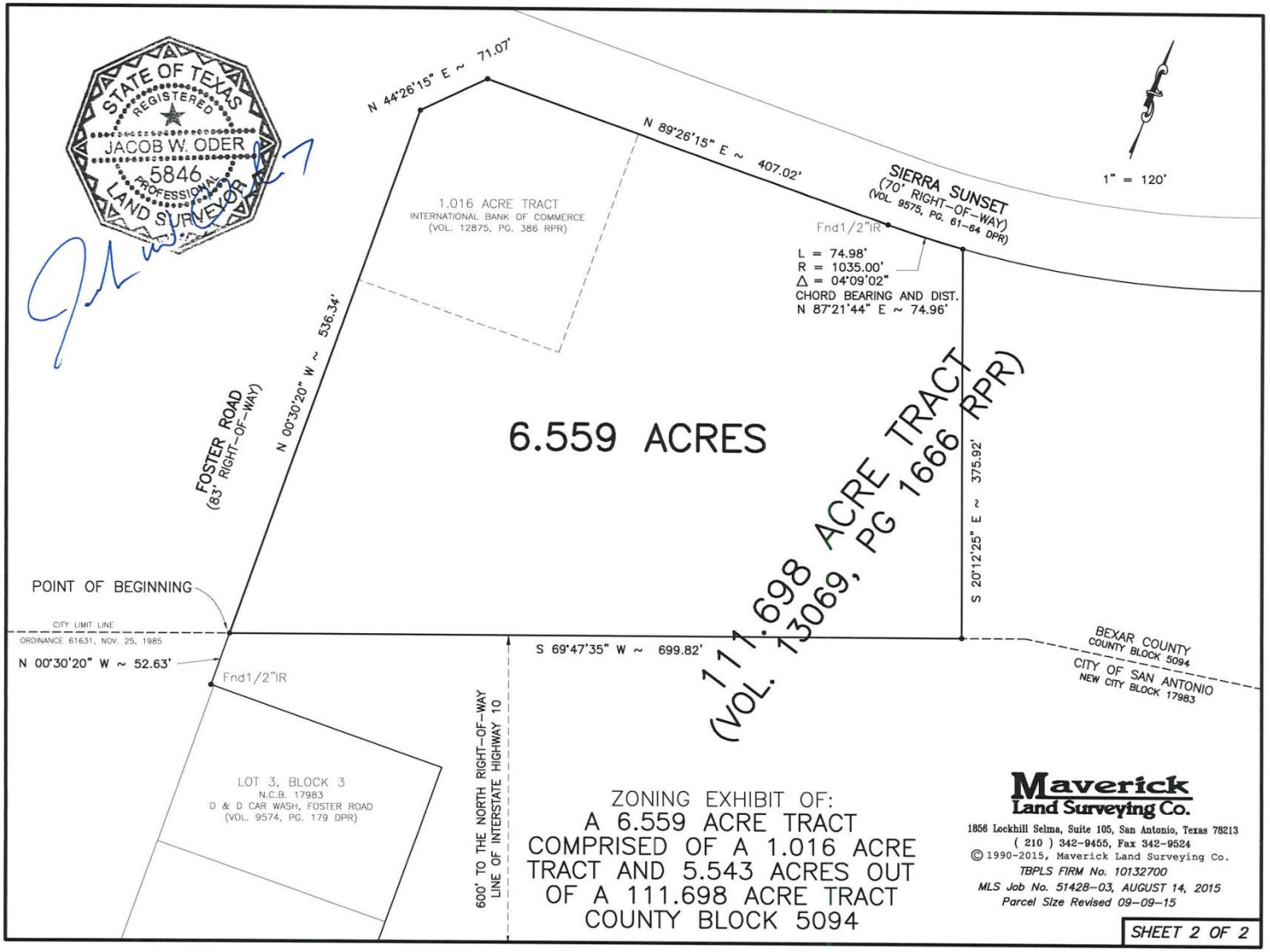
STATE OF TEXAS
REGISTERED
JACOB W. ODER
5846
PROFESSIONAL
LAND SURVEYOR
N 44°26'15" E ~ 71.07'
N 89°26'15" E ~ 407.02'
SIERRA SUNSET
(70' RIGHT-OF-WAY)
(VOL. 9575, PG. 61-64 DPR)
1" = 120'
1.016 ACRE TRACT
INTERNATIONAL BANK OF COMMERCE
(VOL. 12875, PG. 386 RPR)
Fnd1/2"IR
L = 74.98'
R = 1035.00'
Δ = 04°09'02"
CHORD BEARING AND DIST.
N 87°21'44" E ~ 74.96'
N 00°30'20" W ~ 536.34'
FOSTER ROAD
(83' RIGHT-OF-WAY)
6.559 ACRES
111.698 ACRE TRACT
(VOL. 13069, PG 1666 RPR)
S 20°12'25" E ~ 375.92'
POINT OF BEGINNING
CITY LIMIT LINE
ORDINANCE 61631, NOV. 25, 1985
N 00°30'20" W ~ 52.63'
Fnd1/2"IR
S 69°47'35" W ~ 699.82'
BEXAR COUNTY
COUNTY BLOCK 5094
CITY OF SAN ANTONIO
NEW CITY BLOCK 17983
600' TO THE NORTH RIGHT-OF-WAY
LINE OF INTERSTATE HIGHWAY 10
LOT 3, BLOCK 3
N.C.B. 17983
D & D CAR WASH, FOSTER ROAD
(VOL. 9574, PG. 179 DPR)
ZONING EXHIBIT OF:
A 6.559 ACRE TRACT
COMPRISED OF A 1.016 ACRE
TRACT AND 5.543 ACRES OUT
OF A 111.698 ACRE TRACT
COUNTY BLOCK 5094
Maverick
Land Surveying Co.
1856 Lockhill Selma, Suite 105, San Antonio, Texas 78213
(210) 342-9455, Fax 342-9524
© 1990-2015, Maverick Land Surveying Co.
TBPLS FIRM No. 10132700
MLS Job No. 51428-03, AUGUST 14, 2015
Parcel Size Revised 09-09-15
SHEET 2 OF 2

Exhibit B

Proposed Zoning: "MXD" Mixed Use District, "AHOD" Airport Hazard Overlay District, "MLOD-1"Military Lighting Overlay District for Parcel Nos. 301364, 301835, 1176527, 1183537 and 1192964

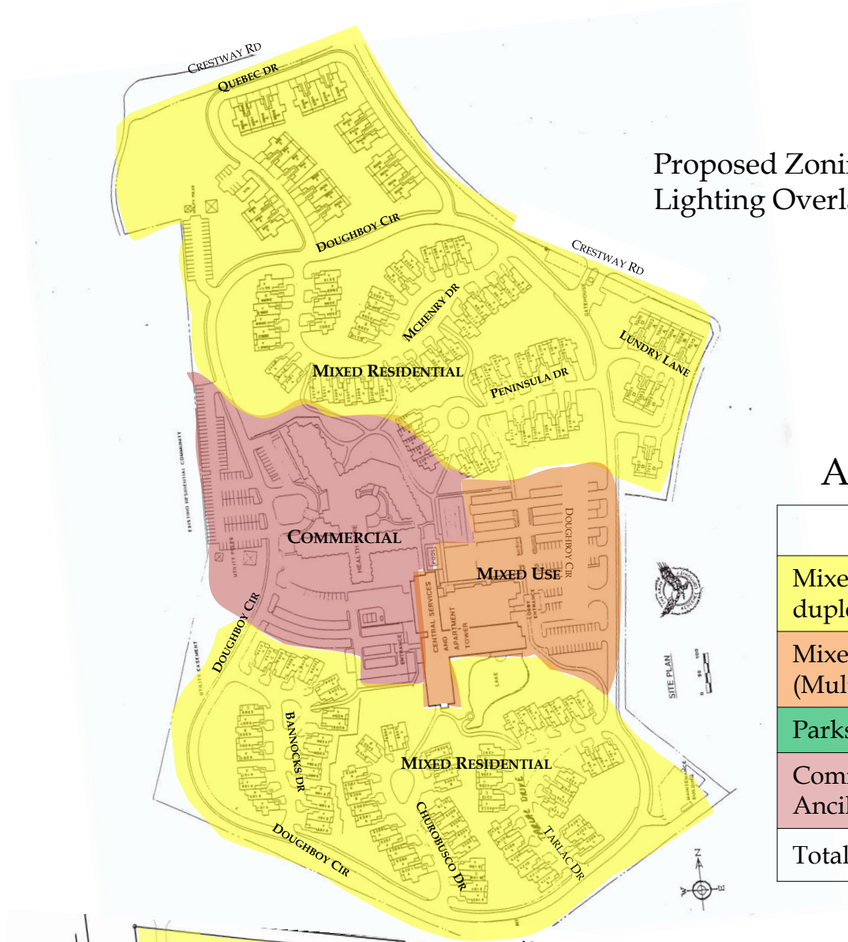

Army Retirement Community
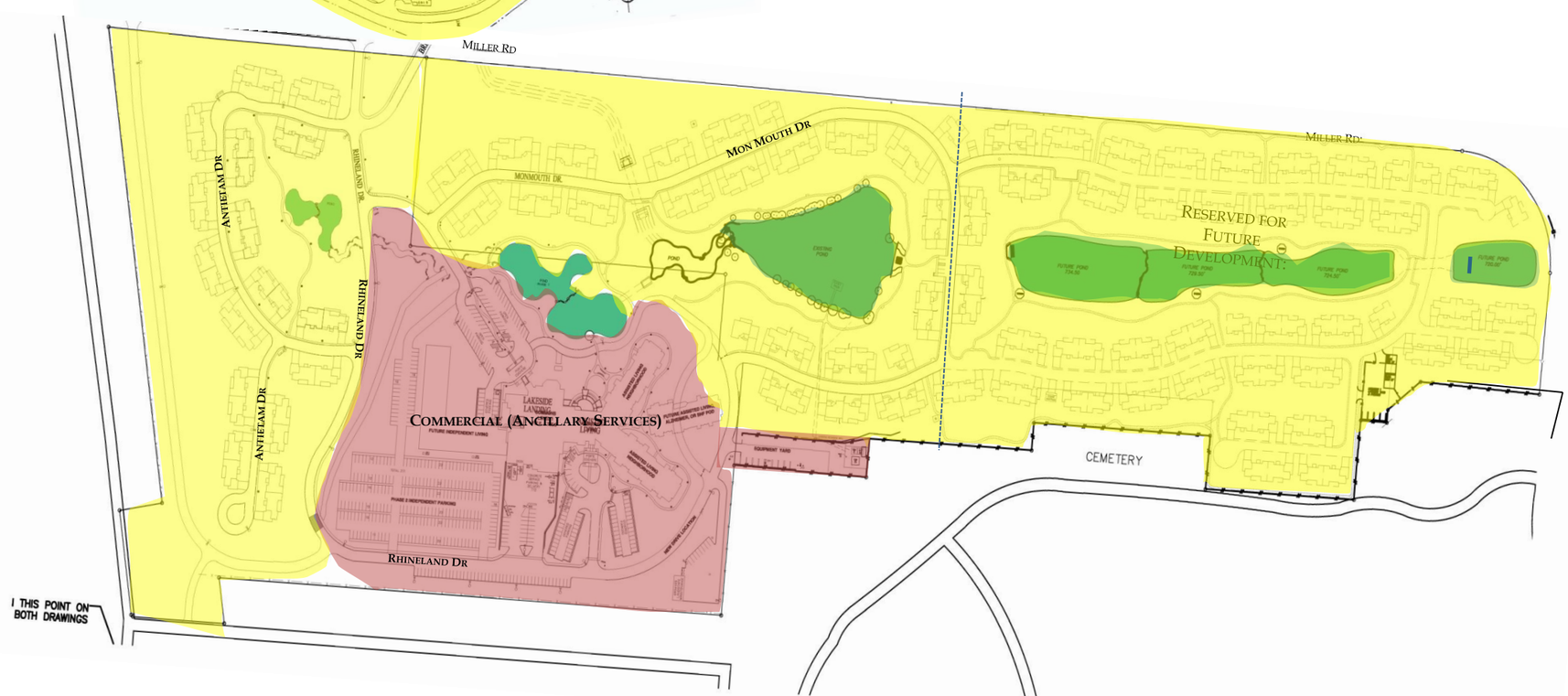
Land Use	Density
Mixed Residential (Single family and duplexes)	18du/acre
Mixed use (Multi-family and Ancillary Services)	50 du/acre
Parks Open Space	
Commercial- (Nursing facility, Assisted Living Facility, and Ancillary Services)	
Total acres	150