

PUBLIC MEETING: FUTURE LAND USE

JANUARY 16, 2018 • TUESDAY • 6:00 PM









**Henry B. Gonzalez Convention Center
Cantilever Room,
900 E. Market Street**

The City of San Antonio Planning Department is updating the City's future land use classifications and [we want your input!](#)

The updated classifications will create consistency across the entire city's land use plans. These land use classifications will be an important tool in implementing the recommendations and policies from the SA Tomorrow Comprehensive Plan which influences how the city will grow and develop over the next 25 years.

[Your input is crucial to the SA Tomorrow initiative and planning for the city's future.](#)

Sample Land Use Categories:

	Low Density Residential		High Density Residential		Industrial
	Neighborhood Commercial		Regional Commercial		Parks & Open Space
	Low Density Mixed Use		High Density Mixed Use		Public/ Institutional

Free Parking in the Convention Center Garage located at 850 E. Commerce at the corner of Commerce St. and Bowie St.